



Environmental Conditions Overview

Planning and Environment Linkages (PEL) Study

Connecticut Department of Transportation

DRAFT July 2022



I-95 Stamford
Planning and Environment Linkages Study





Table of Contents

- 1 Introduction..... 1
- 2.1 Project Location 1
- 2.2 Study Area(s) Description 1
- 2.3 Existing Land Uses in the Study Area..... 1
- 2.4 Transportation Conditions 4
 - 2.4.1 Bicycle, Pedestrian and Transit Facilities 4
 - 2.4.2 Potential ADA Issues 12
 - 2.4.3 Crash Issues 14
- 3.1 Socioeconomic Conditions/Environmental Justice 17
 - 3.1.1 Resource Description..... 17
 - 3.1.2 Guidance and Regulations..... 17
 - 3.1.3 Methodology..... 18
 - 3.1.4 Findings..... 19
 - 3.1.5 Socio-economic Conditions..... 23
 - 3.1.6 Next Steps..... 26
- 3.2 Cultural Resources..... 26
 - 3.2.1 Resource Description..... 26
 - 3.2.2 Guidance and Regulations..... 30
 - 3.2.3 Methodology..... 30
 - 3.2.6 Next Steps..... 47
- 3.3 Section 4(f)/6(f) Resources 47
 - 3.3.1 Resource Description..... 47
 - 3.3.2 Guidance and Regulations..... 47
 - 3.3.3 Methodology..... 47
 - 3.3.4 Findings..... 48
 - 3.3.5 Next Steps..... 50
- 3.4 Wetland Resources 51
 - 3.4.1 Resource Description..... 51
 - 3.4.2 Guidance and Regulations..... 51
 - 3.4.3 Methodology..... 51
 - 3.4.4 Findings..... 51
 - 3.4.5 Next Steps..... 57



3.5	Floodplains/Floodways.....	57
3.5.1	Resource Description.....	57
3.5.2	Guidance and Regulations.....	57
3.5.3	Methodology.....	57
3.5.4	Findings.....	57
3.5.5	Next Steps.....	59
3.6	FEMA Hazard Mitigation Grant Program	59
3.6.1	Resource Description.....	59
3.6.2	Guidance and Regulations.....	59
3.6.3	Methodology.....	60
3.6.4	Findings.....	60
3.6.5	Next Steps.....	60
3.7	Coastal Resources.....	61
3.7.1	Resource Description.....	61
3.7.2	Guidance and Regulations.....	61
3.7.3	Methodology.....	61
3.7.4	Findings.....	61
3.7.5	Next Steps.....	63
3.8	Rare, Threatened, and Endangered Species	63
3.8.1	Resource Description.....	63
3.8.2	Guidance and Regulations.....	63
3.8.3	Methodology.....	63
3.8.4	Findings.....	64
3.8.5	Next Steps.....	66
3.9	Noise	66
3.9.1	Resource Description.....	66
3.9.2	Guidance and Regulations.....	66
3.9.3	Methodology.....	66
3.9.4	Findings.....	66
3.10	Air Quality.....	66
3.10.1	Resource Description.....	67
3.10.2	Guidance and Regulations.....	67
3.10.3	Methodology.....	67
3.10.4	Findings.....	67
3.11	Hazardous Materials	67
3.11.1	Resource Description.....	67
3.11.2	Guidance and Regulations.....	67



3.11.3 Methodology..... 67

3.11.4 Findings..... 72

3.11.5 Next Steps..... 72

3.12 Visual Resources 74

3.12.1 Resource Description..... 74

3.12.2 Guidance and Regulations..... 74

3.12.3 Methodology..... 74

3.12.4 Findings..... 74

3.12.5 Next Steps..... 78

3.13 Cumulative Impacts..... 78

3.13.1 Resource Description..... 78

3.13.2 Guidance and Regulations..... 78

3.13.3 Methodology..... 78

3.13.4 Findings..... 78

3.13.5 Next Steps..... 81

Appendix A Cultural Resources..... 85

Appendix B Hazardous Materials..... 88



Table of Exhibits

Exhibit 1 Project Area.....	2
Exhibit 2 Study Area.....	3
Exhibit 3 Study Area Roadway Functional Classifications.....	5
Exhibit 4 Study Area Traffic Volumes	6
Exhibit 5 Distance to the STC	8
Exhibit 6 CTtransit Routes that provide service to the STC.....	8
Exhibit 7 CTtransit Routes and Stops	9
Exhibit 8 Uneven asphalt sidewalks on Atlantic Street	10
Exhibit 9 Existing Bicycle Facilities	11
Exhibit 10 CT Active Transportation Plan Interactive Bike Map	13
Exhibit 11. Utility Pole and Signage Obstructing Sidewalk	14
Exhibit 12 Lack of Tactile Warning Strip at Crossing at North State Street and Canal Street Intersection	14
Exhibit 13 Pedestrian Crashes.....	15
Exhibit 14 Pedestrian Crash Locations	15
Exhibit 15 Bicycle Crashes.....	16
Exhibit 16 Bicycle Crash Locations	16
Exhibit 17 Race and Ethnicity	20
Exhibit 18 Study Area Neighborhoods	21
Exhibit 19 Minority Populations	22
Exhibit 20 Median Household Income by Household Size	23
Exhibit 21 Total Population	24
Exhibit 22 Employment and Travel Time	24
Exhibit 23 LEP Households.....	25
Exhibit 24 The Area of Potential Effect (APE) and Study Area.....	27
Exhibit 25. Documented Archaeological Sites and Cemeteries in and near the APE/Study Area	28
Exhibit 26 Documented Historic Resources in and near the APE/Study Area	29
Exhibit 27 Archaeological Resources in the Study Area.....	32
Exhibit 28. The 1838 US Coast Survey map in relation to the APE/Study Area	33
Exhibit 29 The 1845 New York & New Haven Railroad map in relation to the APE/Study Area.....	34
Exhibit 30 The 1858 Clark map of Stamford Village in relation to the APE/Study Area.	35
Exhibit 31 The 1885 US Coast Survey map in relation to the APE/Study Area	36
Exhibit 32 The 1934 Fairchild aerial survey photograph in relation to the APE/Study Area.....	37
Exhibit 33 Laddin’s Rock in Rosa Hartman Park, Greenwich, camera facing west.....	38
Exhibit 34 Historic-period West Stamford Cemetery, camera facing south.....	38
Exhibit 35 Archaeological Resources Adjacent to the Study Area	39
Exhibit 36: Old Main Post Office (1916-1917) at 421 Atlantic Street, camera facing northwest	40
Exhibit 37: Gustavus & Sarah T. Pike House (1880) at 164 Fairfield Avenue, camera facing southeast ..	40
Exhibit 38: South End Historic District: corner of Atlantic and Dock streets, camera facing southeast.....	41
Exhibit 39: South End Historic District: Buildings at 650, 660, 678, and 688 Atlantic Street, camera facing east.....	41
Exhibit 40: South End Historic District: Church of the Holy Name of Jesus Christ (1925) at 305 Washington Boulevard (corner of Pulaski Street), camera facing northeast	42
Exhibit 41: East Main Street Bridge as seen from Myrtle Street, camera facing north.....	43
Exhibit 42: South State Street, with the rail line’s stone retaining wall (at far left), Canal Street bridge, earthen embankment, Sectionalizing Bridge 374, and other catenary structures, camera facing southeast	43



Exhibit 43: Stamford Interlocking Tower SS-38 and Sectionalizing Bridge 374, west of Canal Street, camera facing northwest 44

Exhibit 44: Sectionalizing Bridge 374 and Canal Street Bridge, camera facing northwest 44

Exhibit 45: Sectionalizing Bridge 374 and Stamford Interlocking Tower 33-38 in 1973, camera facing southwest 45

Exhibit 46: Excerpt from the 1921 New York, New Haven & Hartford Railroad Electrified Zone Diagram. Sectionalizing Bridge 374 is highlighted in red 45

Exhibit 47: Historic Resources in the Study Area 46

Exhibit 48: Downtown Stamford Historic District: St. John the Evangelist Rectory (1850) and Basilica (1871-1886) at 279 Atlantic Street, camera facing northwest..... 46

Exhibit 49: Historic Resources Adjacent to the Study Area in the Downtown Stamford Historic District ... 46

Exhibit 50 Section 4(f) Recreational Resources within the Study Area 49

Exhibit 51: Parks and Recreational Resources..... 50

Exhibit 52 Wetlands 52

Exhibit 53 Rippowam River, facing south from I-95 Bridge 54

Exhibit 54 Rippowam River, facing northeast looking toward I-95 Bridge 54

Exhibit 55 East side of Stamford Harbor East Branch, facing southwest 55

Exhibit 56 Noroton River facing north, north of I-95..... 55

Exhibit 57: Locations of Photo Exhibits 37 through 40. 56

Exhibit 58 Floodplains 58

Exhibit 59 Coastal Resources 62

Exhibit 60 Summary of Threatened or Endangered Species..... 64

Exhibit 61 Bioscience and Natural Diversity 65

Exhibit 62 Noroton River facing south, south of I-95 66

Exhibit 63 Environmental Database Listed Sites Summary Map..... 69

Exhibit 64 Summary of Environmental Database Listings 73

Exhibit 65 View of Rosa Hartman Park from I-95 looking south on the western edge of the Project Area buffered by existing trees 75

Exhibit 66 Viewsheds and Visual Resources near I-95 76

Exhibit 67 View of I-95 looking north from Atlantic St. & the South End National Register-listed Historic District 77

Exhibit 68 View of I-95 looking south from Gateway Commons Park, a Section 4(f) Resource 77

Exhibit 69 Stamford, CT Land Use Plans and Studies 79

Exhibit 70 Charter Communications under construction at 406 Washington Blvd, Stamford, CT 81

Exhibit 71 Stamford, CT Planned and Current Development Projects 82

Exhibit 72 Planned and Current Development Projects..... 84





1 Introduction

The Connecticut Department of Transportation (CTDOT) is conducting a Planning and Environment Linkages (PEL) study for CTDOT's reconstruction of I-95 from Exits 7 to 9, including Bridge 00032. The PEL Study will examine alternatives to serve existing and future transportation needs, and identify ways to improve traffic operations, travel time, and safety.

The PEL process will be composed of:

- Existing conditions assessment to analyze and identify existing environmental conditions and issues along the corridor.
- Purpose and need statement that will serve as a vision statement for the Project and guide the evaluation of alternatives.
- Alternatives development to identify potential transportation improvements to the identified issues and minimize impacts to environmental resources.
- Comprehensive and inclusive public and stakeholder outreach program to seek the best possible transportation solutions.

This report represents the first phase of the PEL process to analyze and summarize the existing environmental conditions within this area of the I-95 corridor. This summary of existing conditions will be used to inform the development of the project's purpose and need, goals and objectives, and alternatives.

2 Study Area Location and Description

2.1 Project Location

The Project is located within the City of Stamford, CT and includes a 3.2-mile section of I-95 from Exit 7 to 9 (Exhibit 1). I-95 is the main Interstate Highway on the East Coast running in a west to east direction for 111.57 miles in Connecticut, from the New York state line to the Rhode Island state line

2.2 Study Area(s) Description

The Study Area for the environmental resource assessment is represented by a 750-foot buffer from the edge of the I-95 existing right-of-way (Exhibit 2). The Study Area is extended slightly beyond the 750-foot buffer at E. Main Street to the north and Jefferson Street to the south to include these key areas.

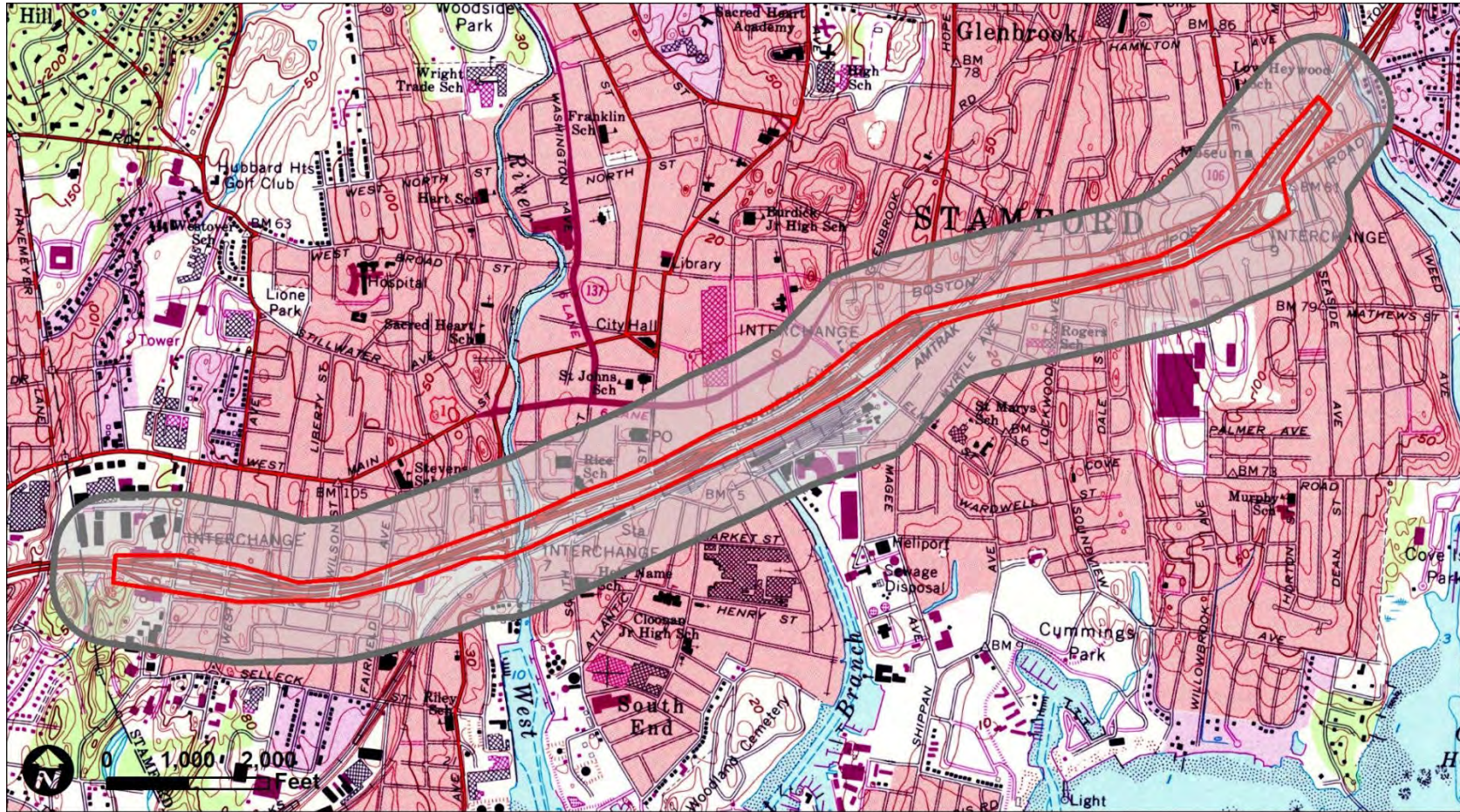
2.3 Existing Land Uses in the Study Area

The land uses within the Study Area consist of industrial, retail, office, urban mixed-use, high and low-density multifamily residential, single-family residential, parks, and open space.

The City of Stamford has planned for considerable growth in key areas of the City, such as the Downtown and the South End, with a particular focus on Transit Oriented Development (TOD), which concentrates denser, mixed-use development around transit stations, such as the Stamford Transportation Center, and public transportation. These efforts are detailed further in Section 3.13, Cumulative Impacts.



Exhibit 1 Project Area



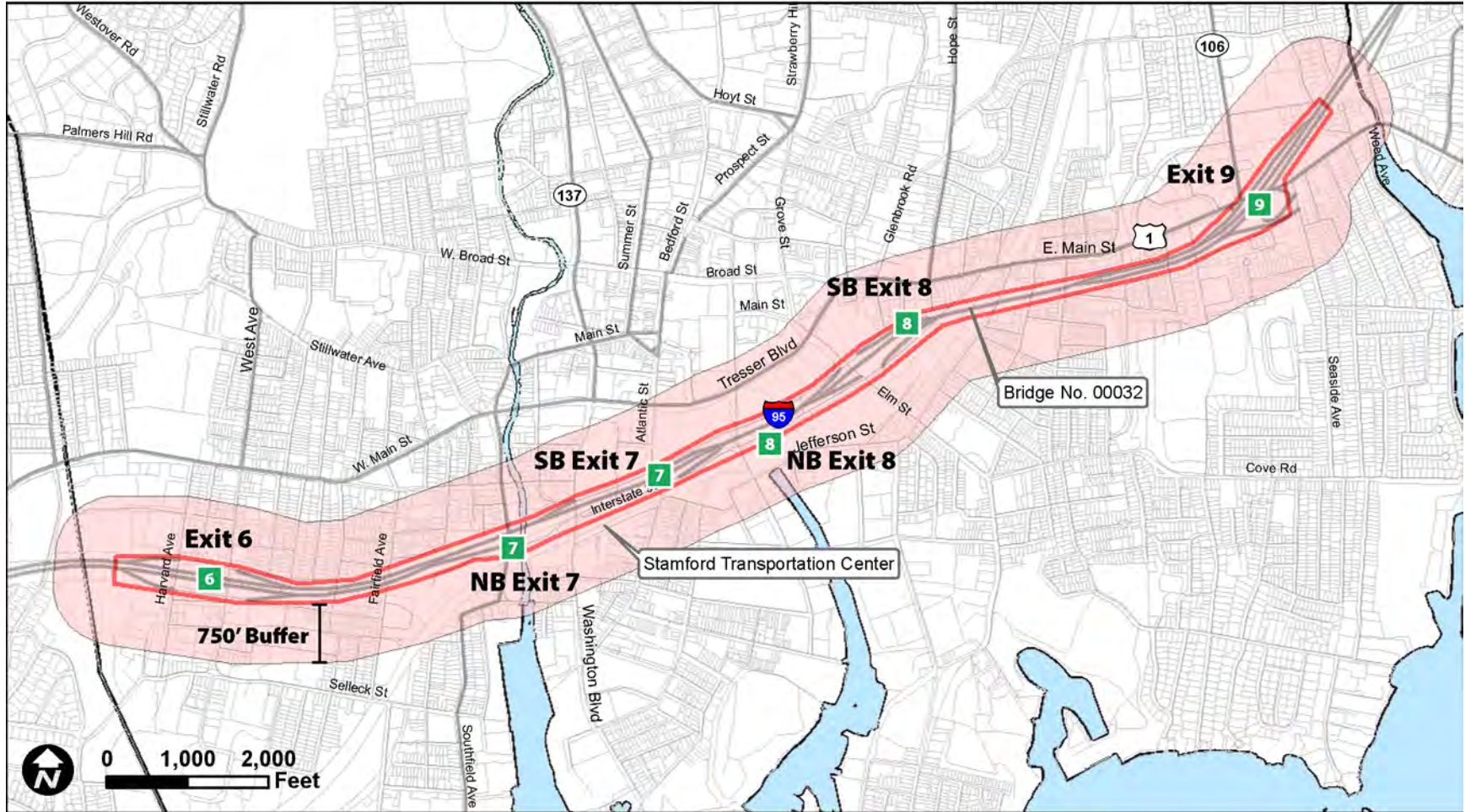
USGS Project Area

- Study Area
- Project Area

Source: USGS



Exhibit 2 Study Area



Study Area

- Study Area (750' Buffer)
- Project Area



Note: Interstate 95 linework based on publicly available data and does not reflect more current changes.



The portion of the Study Area within the Downtown and South End neighborhoods has dense development that is consistent with an urban setting. Residential development has surged over the past decade and a half with over 9,000 new units completed or in construction in the Downtown and South End. New housing has revitalized these neighborhoods, providing additional foot traffic for existing retail and restaurant establishments. The 14-acre Mill River Park and Greenway provides important recreational and open space in Downtown.

East and west of Downtown, the City's neighborhood revitalization efforts have yielded successful redevelopment of public housing sites into mixed-income communities in the West Side. New investment has also occurred in the East Side with the completion of the Urban Transitway connecting the East Side neighborhood to the Stamford Transportation Center (STC).

On the western edge of the Study Area adjacent to I-95, the 14-acre Rosa Hartman Park lies to the south of I-95. There are mixed commercial and industrial areas bordering I-95 along the western section of the Study Area. The eastern edge of the Study Area has a mix of retail and industrial uses along I-95 and low-density multifamily, and single-family residential uses within the Cove and East Side neighborhoods. The Noroton River is located on the eastern edge of the Study Area crossing under I-95.

2.4 Transportation Conditions

This section provides an overview of bicycle and pedestrian facilities and as well as traffic volumes and crash data for the transportation network within the Study Area.

2.4.1 Bicycle, Pedestrian and Transit Facilities

Existing Roadway Network and Traffic Volumes

The Study Area's transportation network includes a variety of state routes, local roadways, bus and shuttle service, rail, and bicycle and pedestrian facilities. Many of the Study Area's roadways such as Route 1, Route 137, North and South State Street, Elm Street, Atlantic Street and others are classified as principal and minor arterial roadways by CTDOT.¹ Arterials provide a high degree of mobility and carry a high proportion of travel for long distance trips. These facilities carry the major portion of trips entering and leaving an activity center, as well as the majority of through movements that either go directly through or bypass the area.² Other roadways throughout the Study Area are collector roadways. Collectors "collect" traffic from Local Roads and connect traffic to Arterial roadways. Collector routes are typically shorter than Arterial routes but longer than Local Roads. Collectors often provide traffic circulation within residential neighborhoods as well as commercial, industrial, or civic areas. Exhibit 3 displays the functional classification of roadways in and around the Study Area.

Daily traffic volumes in the Study Area and surrounding roadways are consistent with an urban environment and generally on the higher side, with volumes as high as 26,000 per day on Washington Boulevard near the STC and 20,100 on South State Street.³ Traffic volumes from 2017 were utilized instead of the current 2020 counts to ensure that an anomaly was not occurring due to the COVID-19 pandemic. Volumes tended to be between 2,000 and 4,000 per day less in 2020 than the numbers seen in 2017. Exhibit 4 displays average daily traffic volumes within the Study Area.

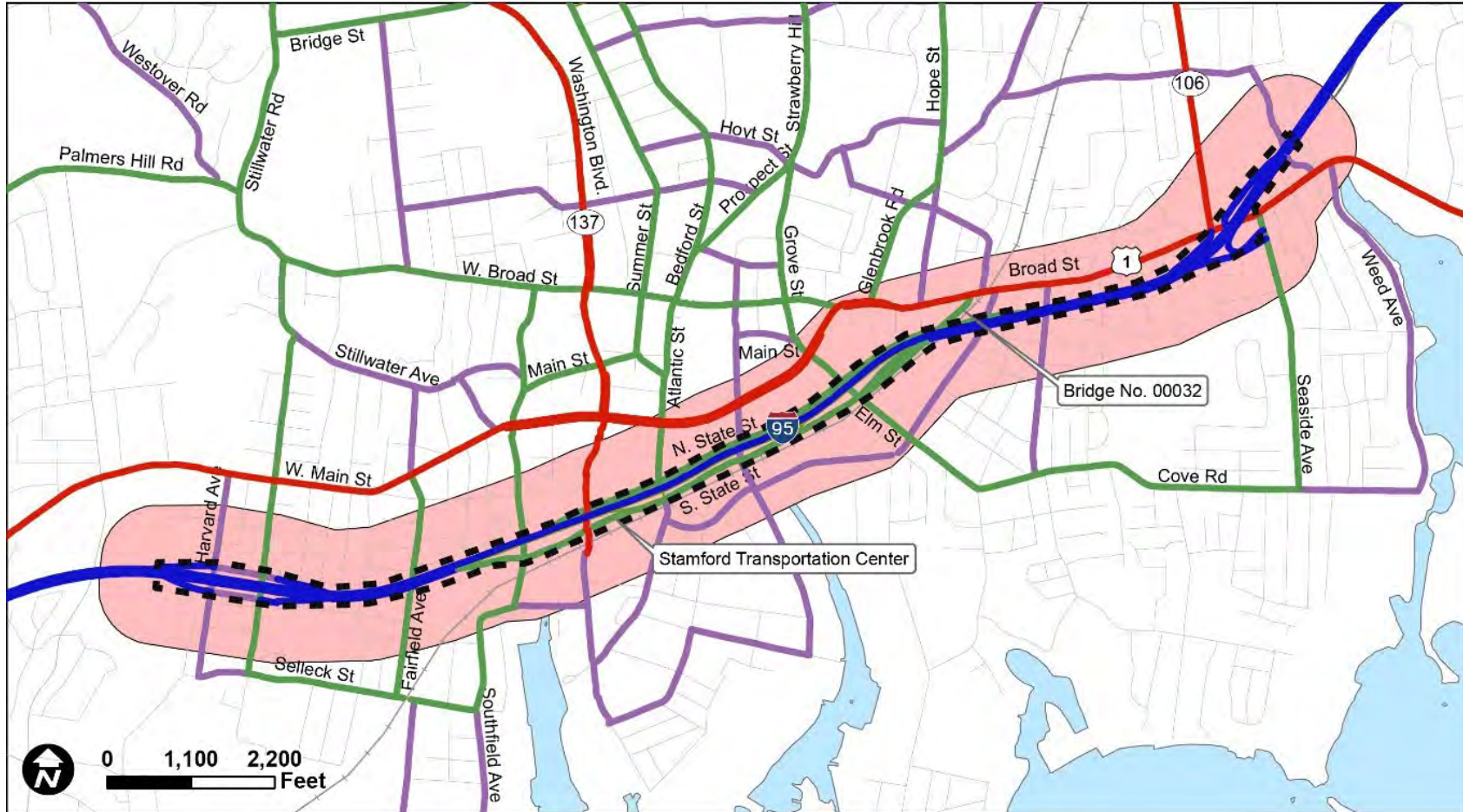
¹ CTDOT Roadway Functional Classification Maps, https://portal.ct.gov/DOT/PP_SysInfo/Functional-Classification-Maps.

² Federal Highway Administration, Highway Functional Classification Concepts, Criteria and Procedures, <https://dot.sd.gov/media/documents/HwyFunctionalClassification.pdf>.

³ CTDOT Traffic Monitoring Station Viewer, 2017 ADT Volumes, <https://www.arcgis.com/apps/View/index.html?appid=ffe10262a59648299b4da1fe326a42f0&extent=-76.2254,39.7428,-68.8206,43.4586>.



Exhibit 3 Study Area Roadway Functional Classifications



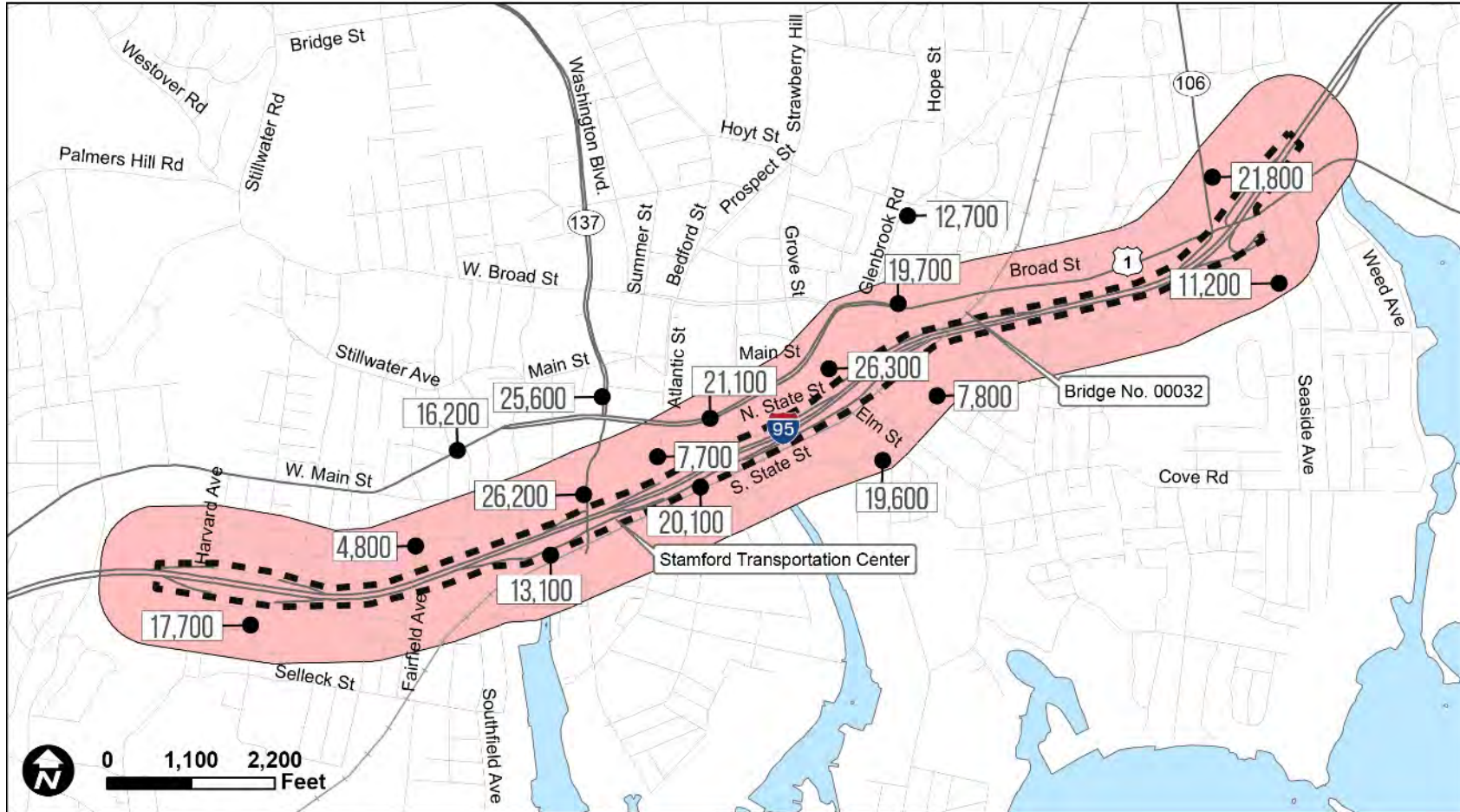
Roadway Functional Classification

- Study Area
 - Project Area
- Interstate
 - Principal Arterial
- Minor Arterial
 - Collector
 - Local

Source: CT DOT Roadway Functional Classification Maps



Exhibit 4 Study Area Traffic Volumes



Study Area Traffic Volumes

- Study Area
- Project Area



Source: CT DOT Traffic Monitoring Station Viewer 2017 and 2011 Count Years, <https://www.arcgis.com/apps/View/index.html?appid=f1e10262a59648299b4da1fe326a4210&extent=-76.2254,39.7498,-68.8206,43.4586>



Multimodal Transportation Options

Despite elevated traffic volumes on the arterial roadways, the Study Area has a high volume of bicyclists, pedestrians, and transit riders. Data from the walking and bicycling app, Strava, shows that in the Study Area, there are between 41 and 90 unique bicyclists per day. Strava is most commonly used by athletes to track data on their training rides and runs; therefore, it frequently does not include routine trips for work or to go shopping. This suggests that the number of people bicycling on roadways throughout the Study Area exceeds the data.⁴ A large number of pedestrians are also present throughout the Study Area. A conservative tally of transit ridership on CTTransit, shuttle bus ridership, pedestrian movements, and vehicle traffic counts in the vicinity of the STC revealed that transit riders and pedestrians account for nearly 80% of person trips on North State Street.^{5,6}

Multimodal transportation options are an important element of the City of Stamford's transportation system and provide transportation access to the existing environmental justice populations living in and adjacent to the Study Area. Safe and convenient options for walking and bicycling for people of all ages and abilities is a main goal of the City's Bicycle and Pedestrian Plan.⁷ The City recognizes the numerous benefits of creating a multimodal transportation system that prioritizes safety and access for those citizens who walk and bicycle. Access to transit services is also a key component of the City's transportation network and connections between bicycle, pedestrian, and transit facilities are critical to realizing the goals established in the Stamford Bicycle and Pedestrian Plan and the City's Complete Streets Policy.

The STC is centrally located in the Downtown, allowing both residents and employees to walk or bike to destinations and places of employment. Typically, people are willing to travel up to 10 minutes to access a transit station. This equals approximately a ½ mile distance when traveling on foot, or roughly two miles when traveling by bicycle. Exhibit 5 these distances in relationship to the Study Area and the STC. The STC is serviced by 20 different transit routes which are operated by CTTransit and include both local, express, and out of state service. In 2021, the Stamford division of CTTransit saw ridership volumes of approximately 1,958,687 people, down from over 2,500,000 riders in 2019. The ridership decrease can be attributed to the COVID-19 pandemic.

Exhibit 6 displays each of these routes and their drop-off locations within the STC. In addition to state run transit services, the STC is also a main transportation hub to the many private shuttles that are funded by the City's major employers. Privately-funded shuttles are an important component of Stamford's overall transportation network and prior to COVID, during the morning rush, over 400 shuttles traveled through the STC. These shuttles provide a convenient "last mile" link to key destinations near the STC. Shuttles serve businesses south of the Merritt Parkway, with clear concentrations in areas of denser development such as Downtown and the South End. Most shuttle trips are two miles or less.⁸ Exhibit 7 displays CTTransit routes and stops as well as private shuttle stop locations in proximity to the Study Area.

⁴ Stamford Bicycle and Pedestrian Plan, 2015 Strava Counts.

⁵ Stamford Bus and Shuttle Study, 2016

⁶ 2010 Stamford Transportation Center Master Plan (peak hour pedestrian counts), CTTransit (peak hour bus ridership at STC), Stamford Bus and Shuttle Study field data collection (shuttle ridership). Note that bus and shuttle vehicles were removed from traffic volumes on North State Street to accurately separate modes.

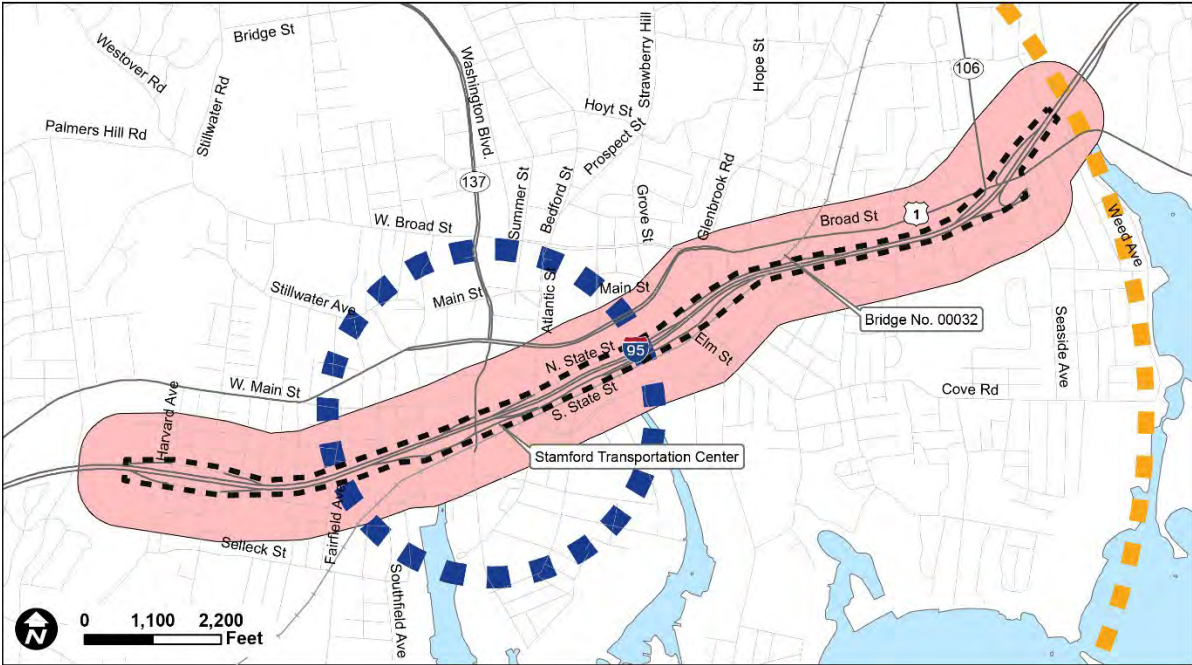
⁷ Stamford Bicycle and Pedestrian Plan, 2019.

⁸ Stamford Bus and Shuttle Study, 2016.





Exhibit 5 Distance to the STC



Legend

- Study Area
- 1/2 Mile to Stamford Transportation Center
- Project Area
- 2 Miles to Stamford Transportation Center

Source: Stamford Bicycle and Pedestrian Plan, 2019



Exhibit 6 CTtransit Routes that provide service to the STC

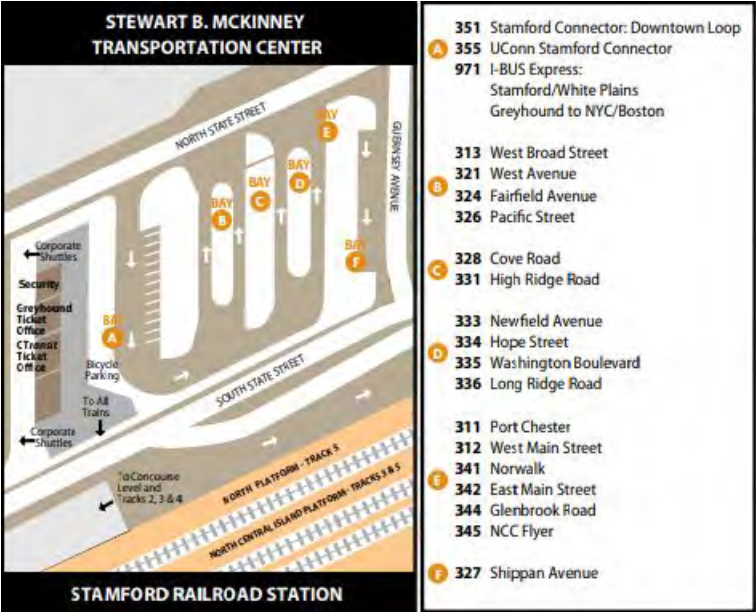
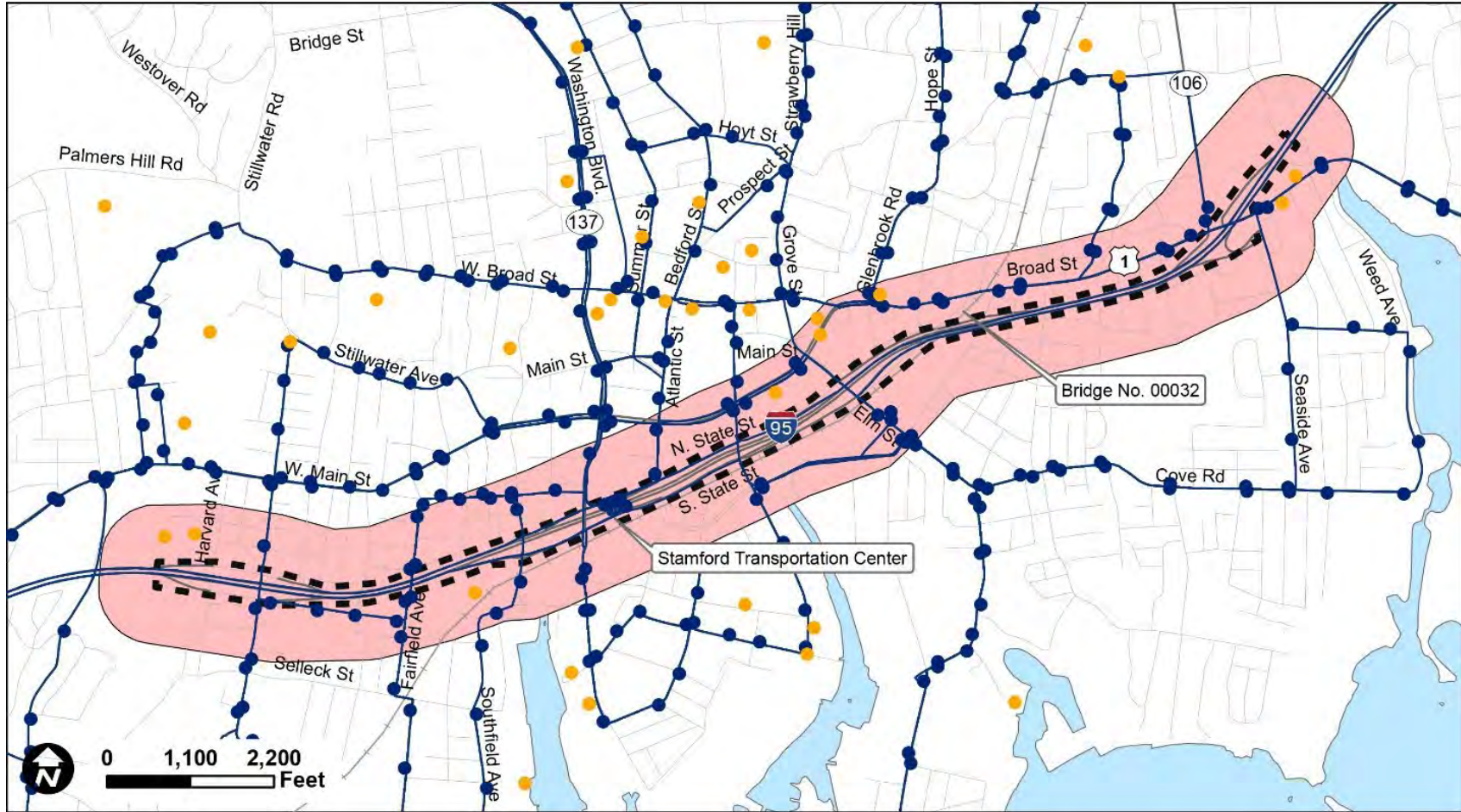


Exhibit 7 CTtransit Routes and Stops



Study Area Transit Network

- Study Area
- CT TRANSIT Bus Routes
- Project Area
- CT TRANSIT Bus Stops
- Private Shuttle Stops

Source: CT Transit



The STC provides rail service on the Metro North’s New Haven Line and Amtrak. Although ridership volumes are down significantly due to COVID-19, STC remains one of the busiest stations on each line. In 2018, total weekday boardings at the STC were 15,216. Current counts were not available at this time, but it is believed that ridership is approximately 45 percent of pre-COVID levels. Annual Amtrak ridership at Stamford Station in 2018 was approximately 416,315 people.⁹

Stamford is served by a network of sidewalks, predominately in the downtown. Not all sidewalks within the Study Area are in good condition and many sidewalks are broken or heaved or are made of uneven asphalt. Exhibit 8 displays sidewalk conditions on Atlantic Street within the Study Area. The City has begun to install a network of bicycle facilities that include bike lanes, and pavement markings such as sharrows (shared-lane markings) in the vicinity of the STC. Bicycle hitches and back racks were installed in the downtown in 2016.¹⁰ Existing bicycle facilities in and around the Study Area are displayed in Exhibit 9.

Exhibit 8 Uneven asphalt sidewalks on Atlantic Street

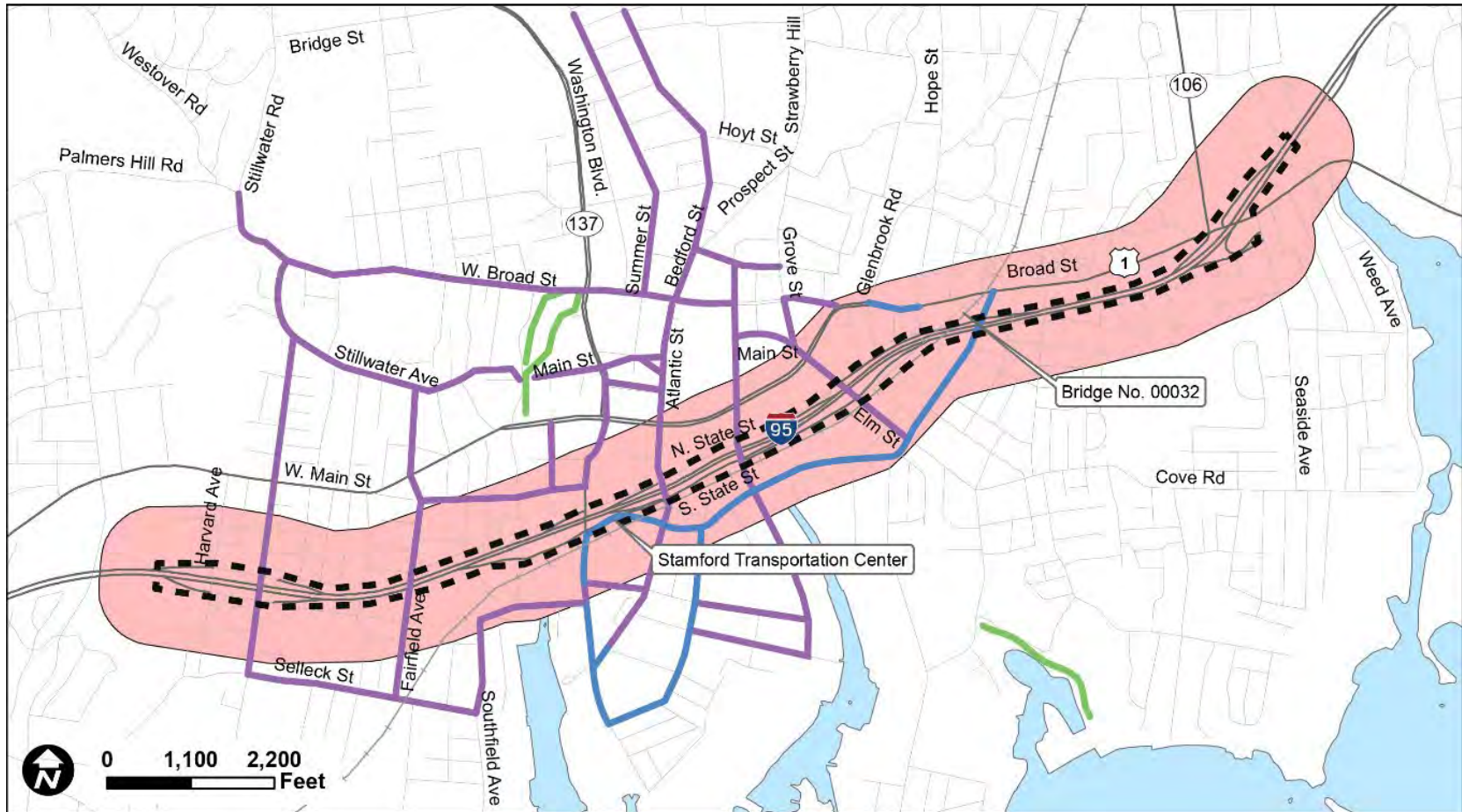


Source: Google Earth Pro, Streetview imagery from October 2019.

⁹ CTDOT Office of Rail-Station Operations.

¹⁰ Stamford Bicycle and Pedestrian Plan, 2019, https://westcog.org/wp-content/uploads/2019/07/Stamford_Bicycle_Ped_Plan_compress.pdf.

Exhibit 9 Existing Bicycle Facilities



Legend

- Study Area
- Paved Trail
- Project Area
- Bike Lane
- Shared Lane Markings



Source: Stamford Bicycle and Pedestrian Plan, 2019



In 2019, as part of the Connecticut Active Transportation Plan, CTDOT developed a bicycle planning network for bicycle travel on state roads in Connecticut. This network is based upon desired connections rather than the limited facilities that exist. Priority implementation tiers were created which identify a hierarchy for execution based on crash history and user demand. Route 1 which crosses the Study Area, is identified as a Tier I segment, while South State Street, between Elm Street and Greenwich Avenue was identified as a Tier III segment. Washington Boulevard (Route 137) was identified as a Tier III segment between Station Place and Route 1, and north of Route 1, Washington Boulevard is classified as a Tier II roadway. Exhibit 10 displays the implementation tiers throughout the Study Area. Implementation Tiers are rank based on the following criteria:

- Tier I: Segment has bicycle safety concerns; consider for stand-alone bicycle improvements
- Tier II: Segment is less critical; consider incorporating bicycle improvements into maintenance or other road work
- Tier III: Segment generally meets recommended design criteria, not a key Department priority

2.4.2 Potential ADA Issues

Adopted in 1990, the Americans with Disabilities Act (ADA) prohibits discrimination against, and ensures equal opportunity for, persons with disabilities in employment, state and local services, public accommodations, commercial facilities, and transportation. Accessibility of the built environment, including removal of barriers to travel in public rights-of-way; access to public accommodations, businesses, and certain private facilities; and all public transportation as set forth in Title II (Public Services: State and Local Government) and Title III (Public Accommodations and Services Operated by Private Entities) of the ADA, are particularly pertinent.¹¹ The following summarizes potential ADA compliance issues in the Study Area:

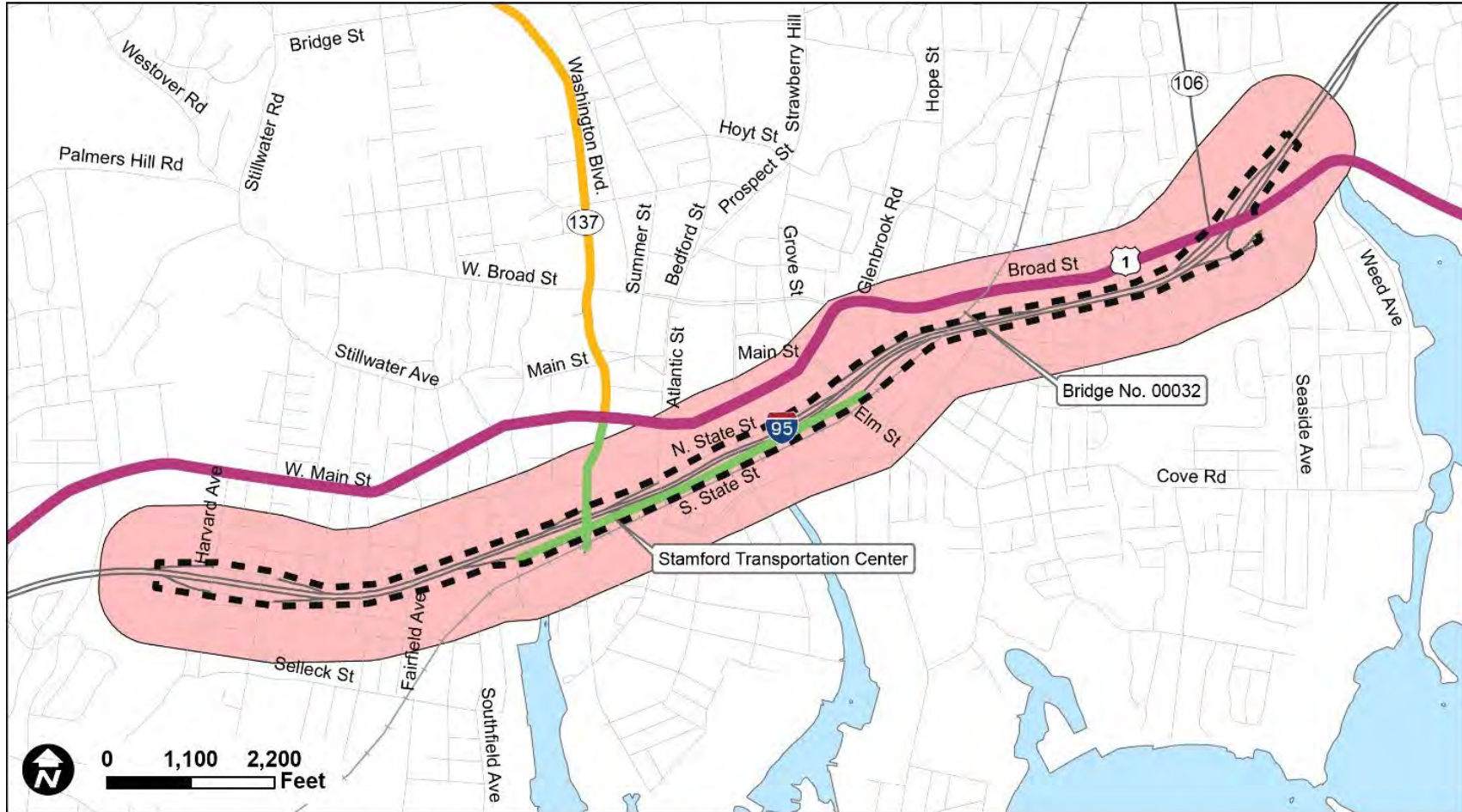
- Commercial streets, such as Washington Boulevard and Main Street, contain sidewalks that often do not comfortably accommodate the high volume of people walking. Some sidewalks have street fixtures, such as utility poles, or outdoor seating placed within the sidewalk.
- Older sidewalks within the Study Area do not meet the ADA standard widths. ADA guidelines state that a continuous, clear, and unobstructed width of at least 4 feet must be maintained across all sidewalk sections. Exhibit 11 obstacles on a sidewalk in the Study Area.
- Sidewalk conditions vary greatly. Heaved, broken, excessively cross-sloped or non-level sidewalk panels and inconsistent materials present significant access barriers, and safety hazards.
- While many intersections in the Study Area include curb ramps, they frequently do not meet ADA design standards for detectable warnings, slopes, flares and level landings. Exhibit 12 displays the lack of ADA compliance at the crossing of North State Street and Canal Street in the Study Area.
- Bus stops in the Study Area should include a clear and unobstructed boarding area with a minimum length of 8-feet and a minimum width of 5-feet perpendicular to the street edge to comply with ADA standards. Sidewalks that are missing, deteriorating, or do not meet minimum width requirements present significant barriers to accessing bus stops.¹²

¹¹ Stamford Bicycle and Pedestrian Master Plan, 2019.

¹² Stamford Bicycle and Pedestrian Master Plan, 2019.



Exhibit 10 CT Active Transportation Plan Interactive Bike Map



Statewide Bicycle Planning Network - Implementation Tiers

- Study Area
- Tier I
- Tier III
- Project Area
- Tier II



Source: CT Active Transportation Plan



Exhibit 11. Utility Pole and Signage Obstructing Sidewalk



Source: Google Earth Pro, Streetview imagery from October 2019.

Exhibit 12 Lack of Tactile Warning Strip at Crossing at North State Street and Canal Street Intersection



Source: Google Earth Pro, Streetview imagery from September 2021.

2.4.3 Crash Issues

Between 2017 and 2021, there were a total of 85 crashes involving pedestrians in the Study Area. The majority of these crashes, (39) were classified as suspected minor injury crashes. There were 28 possible minor injury crashes, ten suspected major injury crashes, seven property damage only crashes and one fatality in the Study Area. Exhibit 13 shows a breakdown of pedestrian crashes by type. Exhibit 14 displays the location of pedestrian crashes in and around the Study Area. Crashes were dispersed throughout the Study Area, with higher concentrations of crashes being located on major roadways such as Route 1 and South State Street. These are locations with both high traffic volumes and destinations where pedestrians are traveling.



There were 19 crashes involving bicyclists during the same five-year time period (2017 – 2021). Of these crashes, nine were classified as suspected minor injury crashes, four were possible minor injury crashes, three were property damage only crashes, two were suspected major injury crashes, and one crash resulted in a fatality. Exhibit 15 displays a breakdown of bicycle crashes by type of crash. Crashes were found throughout the Study Area, but Route 1 had the greatest concentration of bicycle crashes. Exhibit 16 shows the locations of the bicycle crashes in the Study Area.

Exhibit 13 Pedestrian Crashes

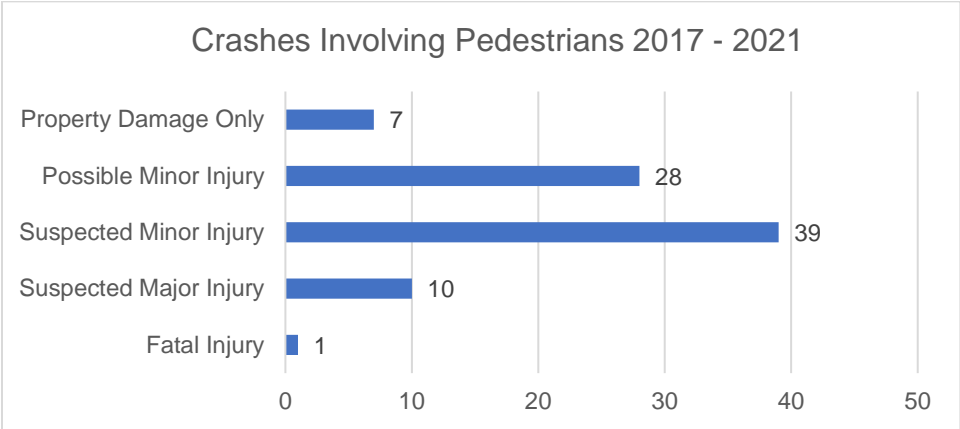
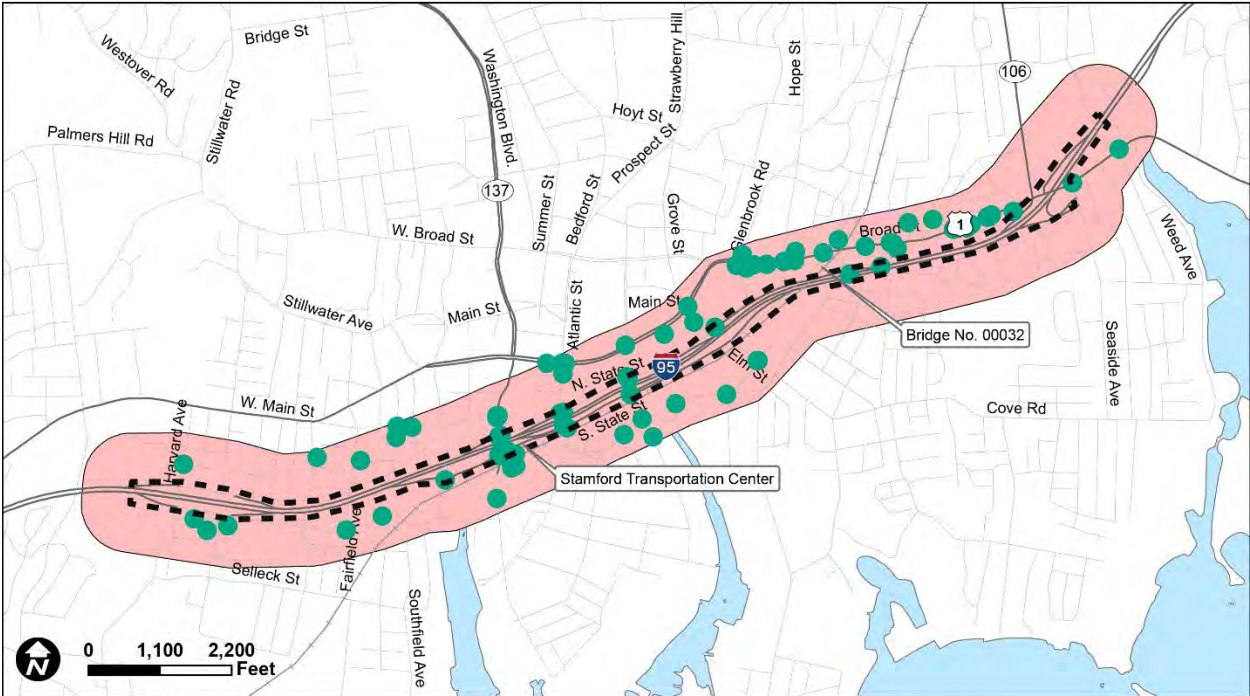


Exhibit 14 Pedestrian Crash Locations



Study Area Involved Person

- Study Area
- Pedestrian Crash
- Project Area

Source: CT DOT Crash Data Repository, 2017 - 2021



Exhibit 15 Bicycle Crashes

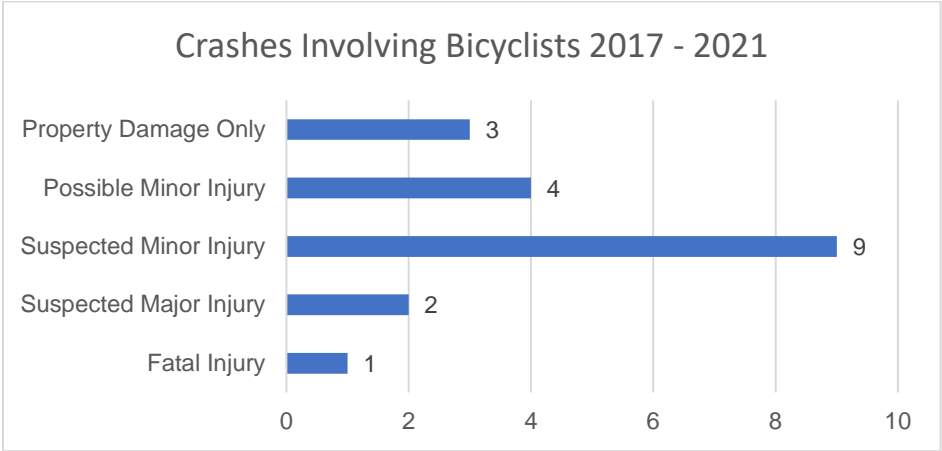
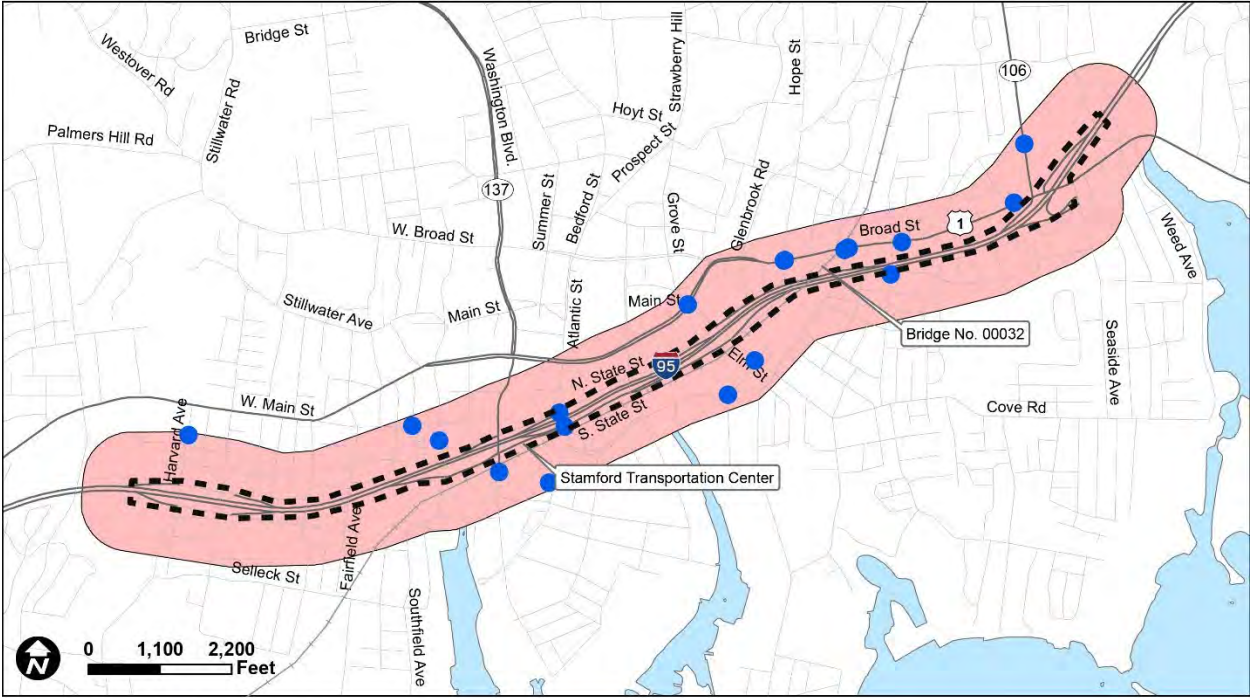


Exhibit 16 Bicycle Crash Locations



Study Area Involved Person

- Study Area
- Bicycle Crash
- Project Area

Source: CT DOT Crash Data Repository, 2017 - 2021



3 Existing Environmental Conditions

3.1 Socioeconomic Conditions/Environmental Justice

3.1.1 Resource Description

An Environmental Justice (EJ) analysis focuses on identifying and addressing disproportionately high and adverse human health or environmental effects of the agency's programs, policies, and activities on minority and/or low-income populations to the greatest extent practicable and permitted by law.

The FHWA memorandum Guidance on Environmental Justice and NEPA (Guidance), dated December 16, 2011 provides guidance on the process to address EJ during NEPA review. As described in greater detail below, this analysis has been prepared to meet the federal requirements defined by EO 12898 – Federal Actions to Address Environmental Justice in Minority Populations and Low-Income Populations, dated February 11, 1994, and FHWA Order 6640.23A, effective June 14, 2012.

Minority and/or low-income populations are protected by EJ policies and guidance. For the purposes of EJ, FHWA defines minority populations as: Black, African American or of African descent, of Hispanic or Latino origin, Asian American, American Indian, Alaskan Native, Native Hawaiian, or Pacific Islander. To identify low-income populations, the United States Department of Transportation (USDOT) and FHWA use the Department of Health and Human Services (HHS) poverty guidelines.

3.1.2 Guidance and Regulations

The EJ analysis followed the procedures recommended in the FHWA NEPA Guidance memorandum as summarized below.

Executive Order 12898

EO 12898 – Federal Actions to Address Environmental Justice in Minority Populations and Low-Income Populations – directs federal agencies to “achieve environmental justice by identifying and addressing disproportionately high and adverse human health and environmental effects including the interrelated social and economic effects of their programs, policies, and activities on minority populations and low-income populations in the United States.”

FHWA Order 6640.23A

FHWA Order 6640.23A specifically details the FHWA's responsibilities in complying with EO 12898 as well as Title VI of the Civil Rights Act of 1964 (Title VI). Under Title VI, FHWA managers and staff must administer programs in a manner to ensure that no person is excluded from participating in, denied the benefits of, or subjected to discrimination under any program or activity of FHWA because of race, color, or national origin. Under EO 12898, FHWA must administer their programs to identify and address, as appropriate, disproportionately high and adverse human health or environmental effects of FHWA programs, policies, and activities on minority populations and/or low-income populations. When determining whether an action will have a disproportionately high and adverse effect, FHWA will consider mitigation and enhancement measures. In determining whether a mitigation measure or alternative is “practicable,” the social economic (including costs), and environmental effects of avoiding of mitigating the adverse effects will be considered.

FHWA Guidance on Environmental Justice and NEPA

The information contained in FHWA memorandum Guidance on Environmental Justice and NEPA (Guidance) dated December 16, 2011 advises on the process to address EJ during NEPA review,



including documentation requirements. The Guidance defines the process for identifying minority populations and low-income populations, documenting public participation, and identifying disproportionately high and adverse effects. The Guidance directs the agency to use localized census tract data and other relevant information sources to list any readily identifiable groups or clusters of minority and/or low-income persons in the EJ Study Area. Small clusters or dispersed populations should not be overlooked. The Guidance also directs FHWA to include a discussion of major proactive efforts to ensure public participation, the view of the affected population(s), and steps being taken to resolve any controversy that exists. Lastly, the Guidance provides a step-by-step procedure for summarizing beneficial and adverse effects, comparing impacts on the minority and non-minority populations and low-income and higher-income populations, and the consideration of mitigation measures if necessary.

In addition, recent Executive Orders signed by President Biden will need to be reviewed to determine how they would be relevant or implemented as part of the proposed Project. These include:

Executive Order 13985 (Released January 20, 2021)

EO 13985 - Executive Order On Advancing Racial Equity and Support for Underserved Communities Through the Federal Government - directs federal agencies to evaluate whether their policies produce racially inequitable results when implemented, and to make the necessary changes to ensure underserved communities are properly supported.

Executive Order 14031 (Released May 28, 2021)

Executive Order 14031 - Advancing Equity, Justice, and Opportunity for Asian Americans, Native Hawaiians, and Pacific Islanders establishes a White House initiative on Asian Americans, Native Hawaiians, and Pacific Islanders, as well as a Presidential Advisory Commission, both of which aim to advance equity, justice, and opportunity among these groups.

Executive Order 14035 (Released June 25, 2021)

Executive Order 14035 - Diversity, Equity, Inclusion, and Accessibility in the Federal Workforce. This executive order seeks to create a Government-wide initiative to promote diversity, equity, inclusion, and accessibility (DEIA).

3.1.3 Methodology

In conformance with EO 12898, FHWA Order 6640.23A, and FHWA Guidance memorandum, American Community Survey (ACS) data was used to determine if there are any readily identifiable groups of minorities and/or low-income persons who live in the Study Area. The 2020 ACS 5-Year Estimates were used for this analysis. This dataset provides the most recent and reliable data at the census tract and block group level.

The assessment involved four basic steps:

1. Identify the Study Area to be considered for EJ screening;
2. Compile race, ethnicity, and poverty status data for the Study Area to identify any minority and/or low-income populations;
3. Evaluate if benefits and/or adverse effects on minority and/or low-income populations exist as a result of the Project; and
4. If adverse effects exist, identify and address whether there are any disproportionately high and adverse effects on minority and/or low-income populations after adverse effects have been mitigated. This includes comparing adverse effects on the minority and/or low-income population



with adverse effects on the non-minority and/or higher-income populations within the Study Area to determine if there is a disproportionately high and adverse effect

In addition, the analysis includes the identification of census tract and block groups within the Study Area that have limited English proficiency (LEP) utilizing 2020 ACS 5-Year Estimates. For the purposes of this study, census tract block groups containing 5 percent or higher of Limited English-speaking households were identified.

3.1.4 Findings

The FHWA EJ Order defines minority populations as: Black, African American or of African descent, of Hispanic or Latino origin, Asian-American, American Indian, Alaskan Native, Native Hawaiian, or Pacific Islander. This is used in conjunction with the Title VI statute of the Civil Rights Act of 1964 which prohibits discrimination based upon race, color, and national origin.

The Project Area is located along I-95 running the east-west length of the City of Stamford as well as very small portions of the Towns of Darien and Greenwich. Based on the 2020 Decennial Census and redistricting, the project area encompasses 18 distinct Census Tracts and 32 Block Groups. The proportion of minority populations and their minority composition vary widely among the 32 block groups within the Project Area.

The City of Stamford is 36.8 percent minority, 17 of the Block Groups within the Project Area have higher amounts of minority populations than the city average (Exhibit 17 Race and Ethnicity). The Block Groups with higher minority populations are generally located in the West Side, Waterside, Downtown, Glenbrook-Belltown, and East Side neighborhoods. These neighborhoods are comprised of higher-than-average Blocks of African American and Hispanic or Latino residents. Exhibit 18 illustrates the existing neighborhoods within and adjacent to the Study Area and Exhibit 19 illustrates the minority populations.

Exhibit 17 Race and Ethnicity

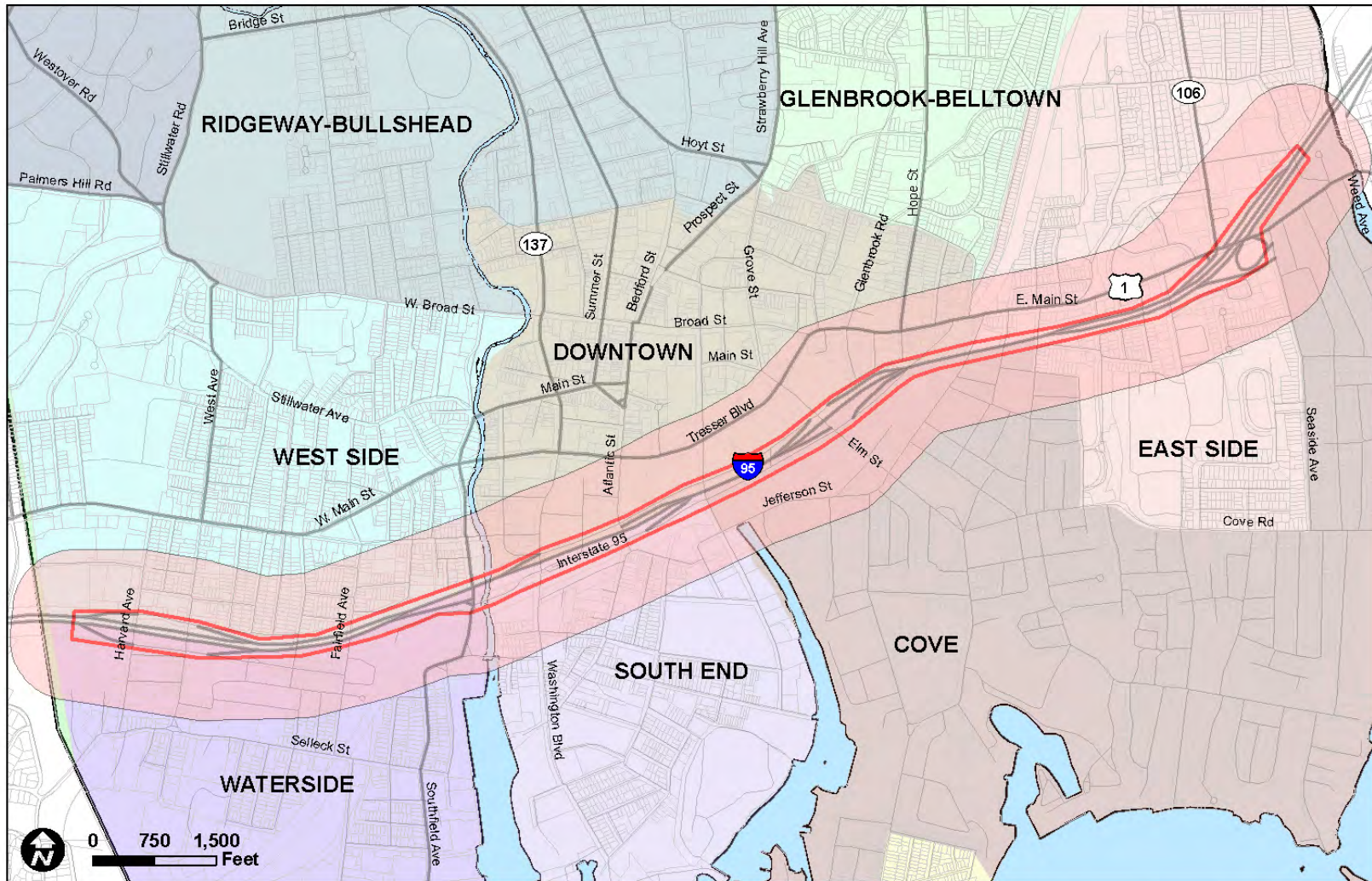
Data for the City of Stamford has been used as the threshold; shaded cells indicate values higher than the threshold value

Geography	TOTAL MINORITY	Black or African American	American Indian and Alaska Native	Asian	Native Hawaiian and Other Pacific Islander	Some Other Race	Two or More Races	Hispanic or Latino
Census Tract 110								
<i>Block Group 1</i>	25.9%	1.6%	0.0%	11.8%	0.0%	1.9%	7.3%	9.0%
Census Tract 201.02								
<i>Block Group 1</i>	49.6%	20.6%	0.1%	10.8%	0.0%	0.3%	3.2%	25.3%
<i>Block Group 2</i>	43.6%	20.9%	0.0%	9.3%	0.0%	0.6%	4.8%	14.0%
<i>Block Group 3</i>	31.8%	6.3%	0.0%	14.1%	0.0%	0.4%	3.4%	14.4%
Census Tract 214.01								
<i>Block Group 3</i>	27.1%	14.5%	0.0%	4.5%	0.0%	1.1%	1.4%	68.6%
Census Tract 214.02								
<i>Block Group 1</i>	99.2%	24.5%	0.0%	11.2%	0.5%	2.2%	4.6%	44.6%
Census Tract 215.02								
<i>Block Group 1</i>	51.4%	29.6%	0.3%	4.2%	0.0%	0.4%	1.6%	56.6%
<i>Block Group 2</i>	59.0%	29.8%	0.3%	8.8%	0.0%	1.1%	1.6%	52.5%
Census Tract 217.01								
<i>Block Group 1</i>	46.1%	19.4%	0.2%	11.5%	0.0%	0.7%	2.1%	38.3%
<i>Block Group 2</i>	44.4%	14.2%	0.2%	17.6%	0.0%	0.0%	2.0%	17.3%
Census Tract 217.02								
<i>Block Group 1</i>	33.2%	19.4%	0.0%	10.1%	0.0%	0.7%	3.1%	15.8%
<i>Block Group 2</i>	42.8%	15.1%	0.0%	13.0%	0.0%	1.1%	3.6%	25.6%
Census Tract 218.01								
<i>Block Group 2</i>	45.4%	16.2%	0.4%	6.2%	0.0%	1.1%	2.2%	39.0%
Census Tract 218.02								
<i>Block Group 1</i>	43.0%	6.9%	0.0%	7.7%	0.0%	0.9%	3.8%	29.1%
<i>Block Group 2</i>	38.3%	16.6%	0.2%	6.2%	0.0%	0.5%	2.2%	35.9%
<i>Block Group 3</i>	52.4%	30.2%	0.1%	4.6%	0.0%	0.6%	1.7%	52.2%
Census Tract 219								
<i>Block Group 1</i>	30.6%	12.6%	0.1%	4.4%	0.0%	0.2%	3.3%	41.1%
<i>Block Group 3</i>	22.8%	9.3%	0.1%	3.6%	0.0%	0.3%	2.7%	44.9%
Census Tract 220								
<i>Block Group 1</i>	29.5%	10.4%	0.1%	6.5%	0.0%	1.5%	2.7%	36.6%
<i>Block Group 2</i>	91.6%	31.3%	0.0%	5.6%	0.0%	0.9%	2.8%	48.8%
Census Tract 221.01								
<i>Block Group 1</i>	47.3%	16.5%	0.2%	4.7%	0.0%	0.0%	0.6%	70.6%
<i>Block Group 2</i>	20.7%	12.0%	0.1%	6.0%	0.1%	1.2%	1.3%	68.1%
Census Tract 221.02								
<i>Block Group 3</i>	29.2%	10.7%	0.2%	5.5%	0.0%	0.7%	1.7%	57.3%
Census Tract 222.01								
<i>Block Group 1</i>	40.4%	24.7%	0.2%	2.4%	0.1%	0.1%	1.6%	58.8%
<i>Block Group 2</i>	26.1%	7.0%	0.0%	37.0%	0.2%	1.8%	2.8%	82.4%
<i>Block Group 3</i>	25.0%	7.3%	0.0%	9.9%	0.0%	0.7%	3.4%	10.6%
Census Tract 222.02								
<i>Block Group 3</i>	15.1%	5.1%	0.2%	4.9%	0.2%	0.3%	2.8%	24.0%
Census Tract 223								
<i>Block Group 1</i>	52.2%	17.2%	0.2%	3.1%	0.0%	1.2%	2.0%	63.2%
<i>Block Group 2</i>	20.4%	8.2%	0.0%	5.4%	0.0%	0.6%	3.5%	19.9%
<i>Block Group 3</i>	67.4%	37.1%	0.1%	4.6%	0.0%	1.4%	2.3%	51.1%
Census Tract 303								
<i>Block Group 2</i>	12.1%	52.0%	0.4%	3.4%	0.0%	0.1%	3.8%	2.9%
Census Tract 304								
<i>Block Group 3</i>	20.5%	3.0%	0.2%	12.3%	0.0%	0.1%	3.9%	9.5%
City of Stamford	36.8%	12.0%	0.1%	8.5%	0.0%	0.8%	2.8%	28.0%
Fairfield County	30.5%	10.4%	0.1%	5.3%	0.0%	1.2%	3.9%	21.5%
State of Connecticut	27.6%	10.0%	0.2%	4.7%	0.0%	0.8%	3.8%	17.3%
United States	33.6%	12.1%	0.7%	5.9%	0.2%	0.5%	4.1%	18.7%

Source: US Census Bureau, Decennial Census 2020 (Tables P2)
 * Total Minority: Sum of each of the protected races (Black or African American, American Indian and Alaska Native, Asian, Native Hawaiian and Pacific Islander, Some Other Race, Two or More Races) and White Alone Hispanic or Latino.



Exhibit 18 Study Area Neighborhoods



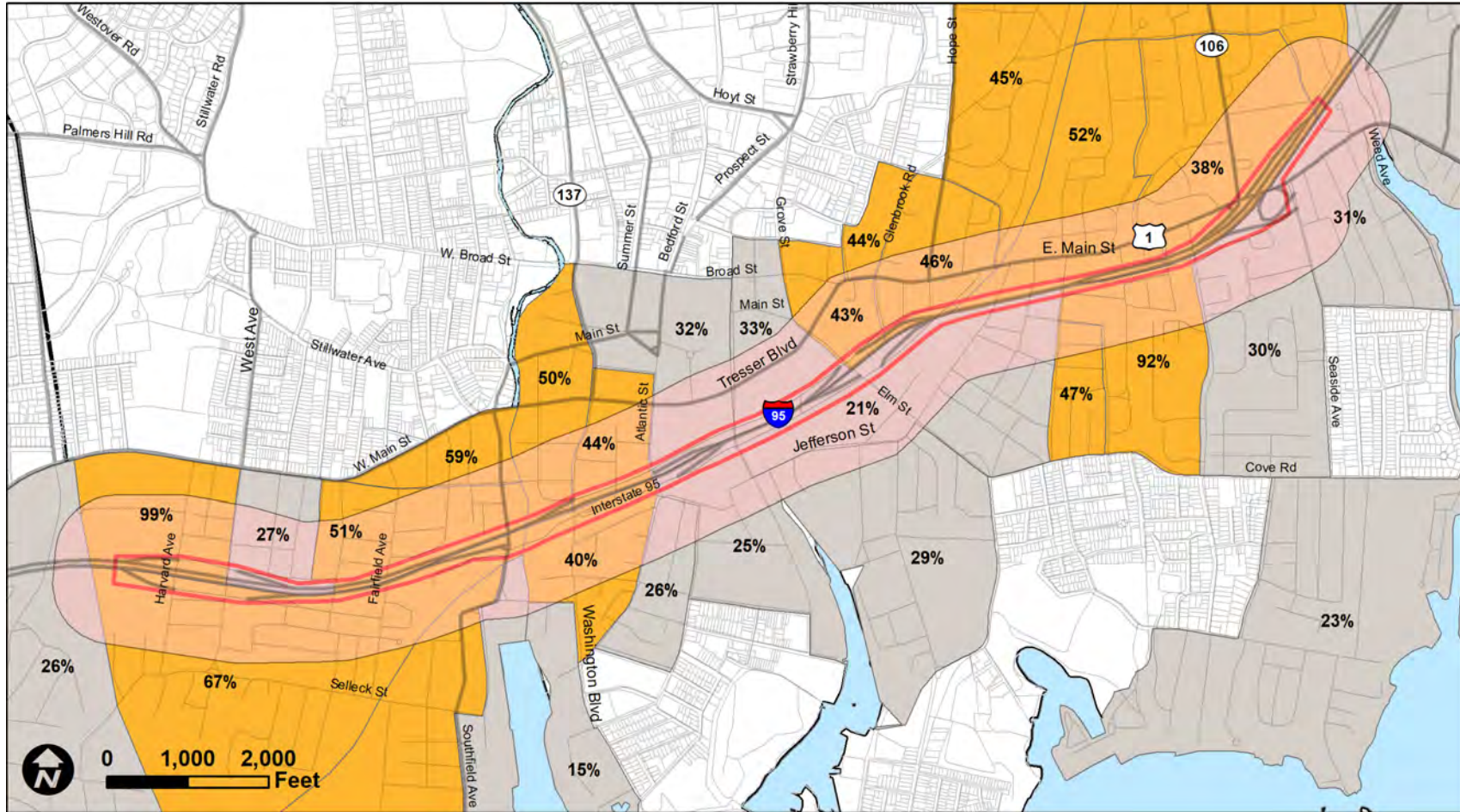
Legend

- Study Area
- Project Area

I-95 Stamford
 Planning and Environmental Linkages Study
Study Area Neighborhoods



Exhibit 19 Minority Populations



Total Minority

- Study Area
- Minority Percentage Higher than City
- Minority Percentage Lower than City
- Project Area

Stamford's Total Minority Percentage is 37%



To identify low-income populations, the USDOT and the FHWA use the Department of Health and Human Services (HHS) poverty guidelines. Based on these guidelines, none of the Study Area census tracts meet the criteria for low-income populations. Therefore, the EJ analysis did not identify low-income populations for this project (Exhibit 20: Median Income by Household Size).

Exhibit 20 Median Household Income by Household Size

Geography	Community	Household Size							
		Median Household	1 Person	2 People	3 People	4 People	5 People	6 People	7+ People
Census Tract 110	Greenwich	\$250,000+	\$ 88,606	\$250,000+	\$250,000+	\$250,000+	\$250,000+	\$250,000+	-
Census Tract 201.02	Stamford	\$ 43,696	\$ 24,273	\$ 130,000	\$ 104,375	-	-	-	-
Census Tract 214.01	Stamford	\$ 69,297	\$ 45,893	-	\$ 170,616	-	\$ 65,778	-	-
Census Tract 214.02	Stamford	\$ 59,051	\$ 39,118	\$ 48,487	\$ 71,101	-	\$ 104,296	-	-
Census Tract 215.02	Stamford	\$ 44,420	\$ 31,148	-	\$ 61,820	-	\$ 111,607	-	-
Census Tract 217.01	Stamford	\$ 61,520	-	-	-	\$ 106,875	\$ 94,732	-	-
Census Tract 217.02	Stamford	\$ 92,115	\$ 62,941	\$ 157,500	\$ 79,219	-	\$ 96,488	-	-
Census Tract 218.01	Stamford	\$ 84,844	\$ 53,958	\$ 122,188	\$ 100,000	-	\$ 63,750	-	-
Census Tract 218.02	Stamford	\$ 69,136	\$ 49,093	\$ 138,409	-	-	\$ 69,012	-	-
Census Tract 219	Stamford	\$ 78,319	\$ 47,300	\$ 71,397	\$ 62,217	\$ 94,470	\$ 95,268	\$ 191,207	-
Census Tract 220	Stamford	\$ 88,510	\$ 39,896	\$ 119,813	\$ 133,438	\$ 88,304	\$ 90,900	-	-
Census Tract 221.01	Stamford	\$ 39,893	-	-	\$ 38,234	-	\$ 45,346	-	-
Census Tract 221.02	Stamford	\$ 90,625	\$ 61,951	\$ 146,731	\$ 120,536	\$ 67,895	\$ 74,583	-	-
Census Tract 222.01	Stamford	\$ 101,150	\$ 86,000	\$ 129,722	\$ 130,188	-	\$ 29,628	-	-
Census Tract 222.02	Stamford	\$ 97,500	\$ 97,987	\$ 159,491	\$ 50,000	\$ 53,125	-	\$ 66,023	-
Census Tract 223	Stamford	\$ 87,772	-	\$ 170,455	\$ 83,134	\$ 128,255	-	-	-
Census Tract 303	Darien	\$250,000+	\$ 72,974	\$250,000+	\$250,000+	\$250,000+	\$250,000+	\$250,000+	-
Census Tract 304	Darien	\$ 168,827	-	\$ 125,750	\$ 239,580	\$250,000+	\$250,000+	\$ 172,750	-
City of Stamford	-	\$ 96,885	\$ 51,490	\$ 127,289	\$ 113,057	\$ 131,558	\$ 83,558	\$ 99,792	\$ 119,375
Fairfield County	-	\$ 97,539	\$ 45,548	\$ 106,918	\$ 119,438	\$ 150,941	\$ 127,036	\$ 129,552	\$ 122,065
State of Connecticut	-	\$ 79,855	\$ 39,209	\$ 89,965	\$ 105,756	\$ 126,099	\$ 119,021	\$ 120,045	\$ 123,933
United States	-	\$ 64,994	\$ 33,265	\$ 72,238	\$ 84,033	\$ 97,660	\$ 90,979	\$ 88,413	\$ 94,924
2020 HHS Poverty Guidelines		n/a	\$12,760	\$17,240	\$21,720	\$26,200	\$30,680	\$35,160	\$39,640

Source: US Census Bureau, American Community Survey 2020 5-Year Estimates (Table B19019)
* For households with more than 7 people, add \$4,320 for each additional person.

3.1.5 Socio-economic Conditions

The City of Stamford notes that its major industries comprise a diverse mix of employment sectors, some of the major ones include finance and real estate, technology, management and consulting, digital media, and healthcare.¹³ These industries are anticipated to grow further as commercial development within the City expands with several new corporate headquarters, such as Charter Communications, newly locating within Stamford. As further detailed in Section 3.13, Cumulative Impacts, approximately 3.8 million square feet of commercial/office development is approved for construction and anticipated to come online in the next several years further boosting employment opportunities for local residents.

As noted in Exhibit 21, the total population of the City of Stamford is 128,929, and within the Census tracts comprising the Study Area, there are 72,876 individuals. The Study Area population within Stamford (58,581 residents) comprises 45 percent of the City of Stamford’s total population highlighting the population density within the Study Area.

¹³ City of Stamford Website, <https://www.choosestamford.com/why-stamford/business-sectors>, Accessed June 23, 2022.



Exhibit 21 Total Population

Geography	Community	Total Population
Census Tract 110	Greenwich	5,631
Census Tract 201.02	Stamford	3,260
Census Tract 214.01	Stamford	3,189
Census Tract 214.02	Stamford	3,878
Census Tract 215.02	Stamford	2,407
Census Tract 217.01	Stamford	3,964
Census Tract 217.02	Stamford	3,752
Census Tract 218.01	Stamford	4,537
Census Tract 218.02	Stamford	4,772
Census Tract 219	Stamford	6,217
Census Tract 220	Stamford	3,140
Census Tract 221.01	Stamford	3,057
Census Tract 221.02	Stamford	4,743
Census Tract 222.01	Stamford	2,787
Census Tract 222.02	Stamford	3,699
Census Tract 223	Stamford	5,179
Census Tract 303	Darien	4,471
Census Tract 304	Darien	4,193
Total Population in Study Area		72,876
City of Stamford		128,929

Source: US Census Bureau, American Community Survey 2020, 5-Year Estimates (Table B11002)

Exhibit 22 below illustrates labor force participation within the Study Area as well as the mean time of residents commuting to jobs. The percent of population working within the City of Stamford is higher than the national and state averages at 72.4 percent (nationally the percentage is 63.4 percent, which is just below the state average of 66.0 percent). Within the Study Area, several Census tracts have lower than average employment rates compared to the state and City averages (66.0 percent and 72.4 percent employed respectively) and are highlighted in Exhibit 22 below (Census Tracts 110, 201.02, 214.02, 303, and 304). Neighborhoods within the Census Tracts 110, 303, and 304 also have the highest commuting time to work although it is not necessarily correlated with lower income levels. Households within these census tracts (located with the communities of Darien and Greenwich) have higher household incomes than the City of Stamford's or the State median household income level.

Exhibit 22 Employment and Travel Time

Geography	Community	Percent of Population Employed (Ages 16+)	Mean Travel Time to Work in Minutes
Census Tract 110	Greenwich	56.5%	36.8
Census Tract 201.02	Stamford	63.9%	25.8
Census Tract 214.01	Stamford	80.9%	24.3
Census Tract 214.02	Stamford	65.0%	25.1
Census Tract 215.02	Stamford	67.6%	23.6
Census Tract 217.01	Stamford	69.6%	30.0
Census Tract 217.02	Stamford	79.4%	31.3
Census Tract 218.01	Stamford	72.9%	23.0
Census Tract 218.02	Stamford	69.0%	26.5
Census Tract 219	Stamford	79.0%	25.2
Census Tract 220	Stamford	84.3%	22.3
Census Tract 221.01	Stamford	72.1%	23.7
Census Tract 221.02	Stamford	80.9%	28.7
Census Tract 222.01	Stamford	85.7%	30.3
Census Tract 222.02	Stamford	82.5%	27.1
Census Tract 223	Stamford	80.5%	28.2
Census Tract 303	Darien	60.6%	39.6
Census Tract 304	Darien	62.1%	40.1
City of Stamford		72.4%	28.4
Fairfield County		67.4%	26.6
State of Connecticut		66.0%	26.7
United States		63.4%	26.9

Source: US Census Bureau, American Community Survey 2020 (5-Year Estimates (Table DP-03)



Sixty (60) percent of block groups within the Study Area are LEP neighborhoods where more than 5 percent of households are limited-English speaking households. Many of these households speak Spanish, but many other languages are also spoken. Exhibit 23 highlights the block groups within the Study Area where 5 percent or higher percentage of households are LEP households.

Exhibit 23 LEP Households

Geography	Percent of Block Group with Limited English-Speaking Households
Census Tract 201.01	
<i>Block Group 1</i>	21%
Census Tract 214.01	
<i>Block Group 1</i>	23%
<i>Block Group 2</i>	13%
<i>Block Group 3</i>	18%
Census Tract 214.02	
<i>Block Group 1</i>	17%
<i>Block Group 3</i>	40%
Census Tract 215.02	
<i>Block Group 1</i>	28%
<i>Block Group 2</i>	22%
Census Tract 217.01	
<i>Block Group 1</i>	32%
Census Tract 217.02	
<i>Block Group 2</i>	15%
<i>Block Group 3</i>	8%
Census Tract 218.01	
<i>Block Group 1</i>	12%
<i>Block Group 2</i>	12%
Census Tract 218.02	
<i>Block Group 1</i>	16%
<i>Block Group 2</i>	9%
<i>Block Group 3</i>	31%
Census Tract 219	
<i>Block Group 3</i>	19%
<i>Block Group 4</i>	28%
Census Tract 220	
<i>Block Group 1</i>	9%
<i>Block Group 2</i>	13%
Census Tract 221.01	
<i>Block Group 1</i>	36%
<i>Block Group 2</i>	39%
Census Tract 221.02	
<i>Block Group 2</i>	26%
<i>Block Group 3</i>	27%
Census Tract 222.01	
<i>Block Group 1</i>	33%
<i>Block Group 2</i>	55%
Census Tract 222.02	
<i>Block Group 1</i>	24%
<i>Block Group 3</i>	6%
Census Tract 223	
<i>Block Group 1</i>	5%
<i>Block Group 2</i>	10%
Census Tract 304	
<i>Block Group 3</i>	5%
% of Block Groups in Study Area with 5% or more Limited English Households	60%

Source: US Census Bureau, American Community Survey 2020, 5-Year Estimates (Table C16002).



3.1.6 Next Steps

Further analysis of socio-economic and environmental impacts will be needed to analyze potential project effects as project alternatives are developed. Enhanced public outreach to environmental justice and LEP communities and analysis of specific socio-economic and industry trends in Stamford and the Study Area will also be needed. The analysis may also further explore commuting patterns of the Study Area residents and Environmental Justice communities and potential employment changes as a result of the project. In addition, evaluating the application of recent Executive Orders on Racial Equity and relevance to the Project will be a valuable next step.

3.2 Cultural Resources

This section provides a summary of the results of preliminary documentary research and field assessment survey to define areas of archaeological sensitivity and above-ground historic resources in the Area of Potential Effect (APE) and Study Area (Exhibit 24).


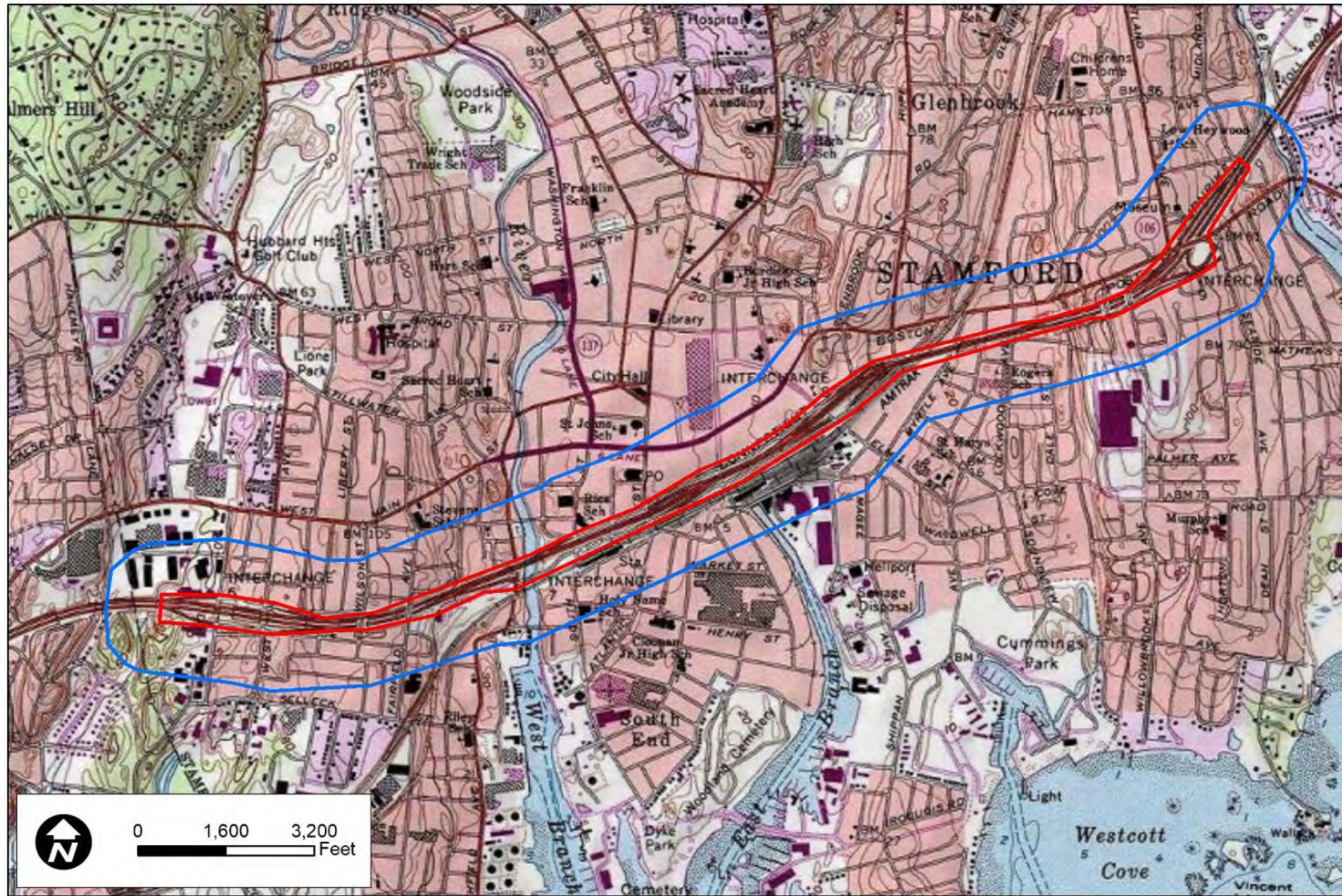
The survey was conducted in compliance with Section 106 of the National Historic Preservation Act of 1966, as amended, Section 4(f) of the Department of Transportation Act of 1966, and the Connecticut Environmental Protection Act (CEPA). The survey forms the basis for identification of existing archaeological and historic resources.

3.2.1 Resource Description

The evaluation included documented archaeological sites in the APE and Study Area (Exhibit 25). These included sites that are listed in the site files of the Office of the State Archaeologist (OSA) and the CT State Historic Preservation office (CTSHPO). Historic-period cemeteries are also noted and recorded. Areas that are open without observed or documented deep and pervasive below-ground disturbance are also noted as having potential archaeological sensitivity.

For standing historic resources, evaluated resources included individual properties and historic districts that are listed in the National Register of Historic Places (NRHP) or the State Register of Historic Places (SRHP) in the APE and Study Area (Exhibit 26). It also included resources that have been determined potentially eligible for the National Register of Historic Places by the CTSHPO.

Exhibit 24 The Area of Potential Effect (APE) and Study Area



Legend

- APE
- Study Area

Source: National Geographic Society, i-cubed

I-95 Stamford
 Planning and Environment Linkages Study

Proposed Study Area Boundary



Exhibit 25. Documented Archaeological Sites and Cemeteries in and near the APE/Study Area

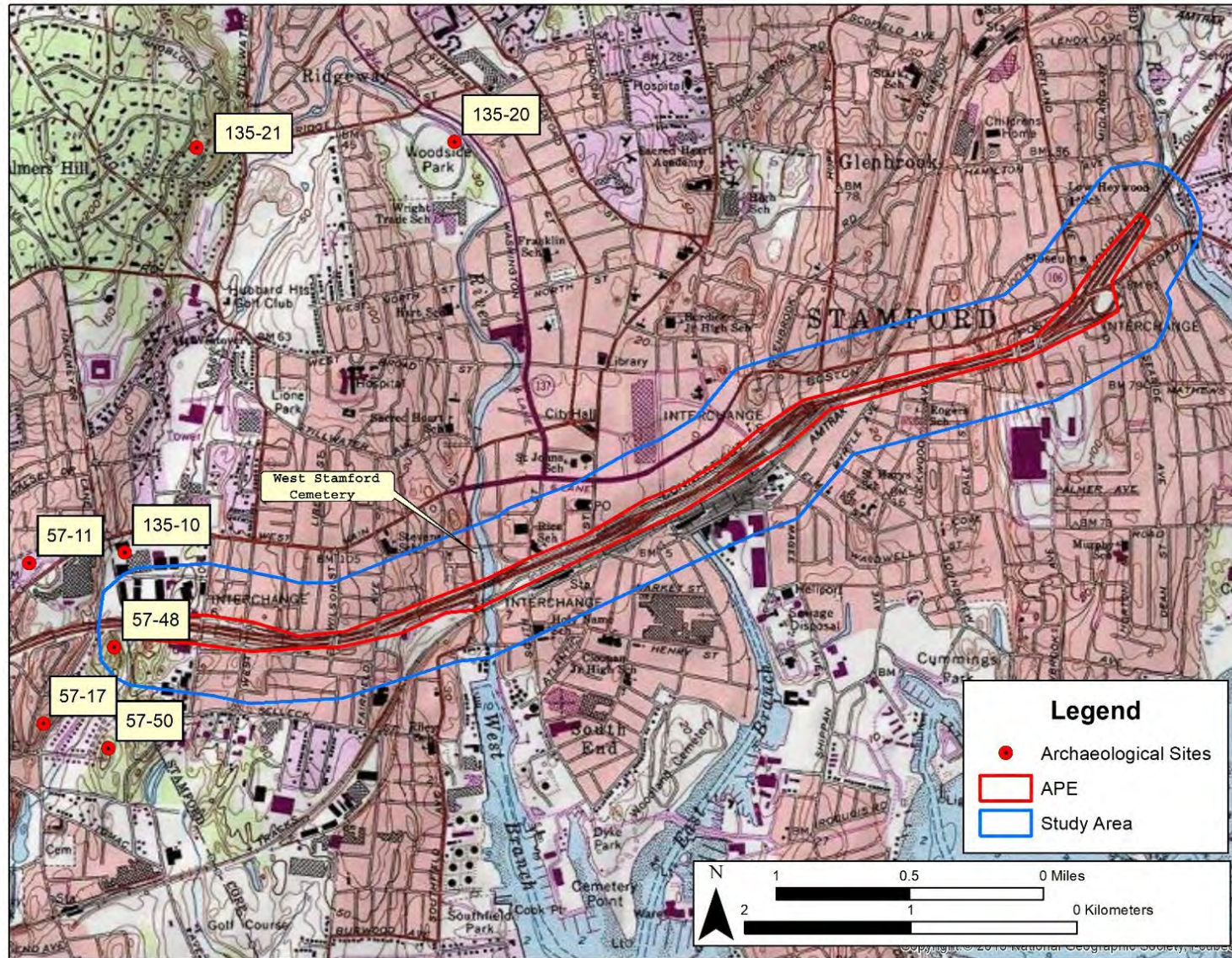
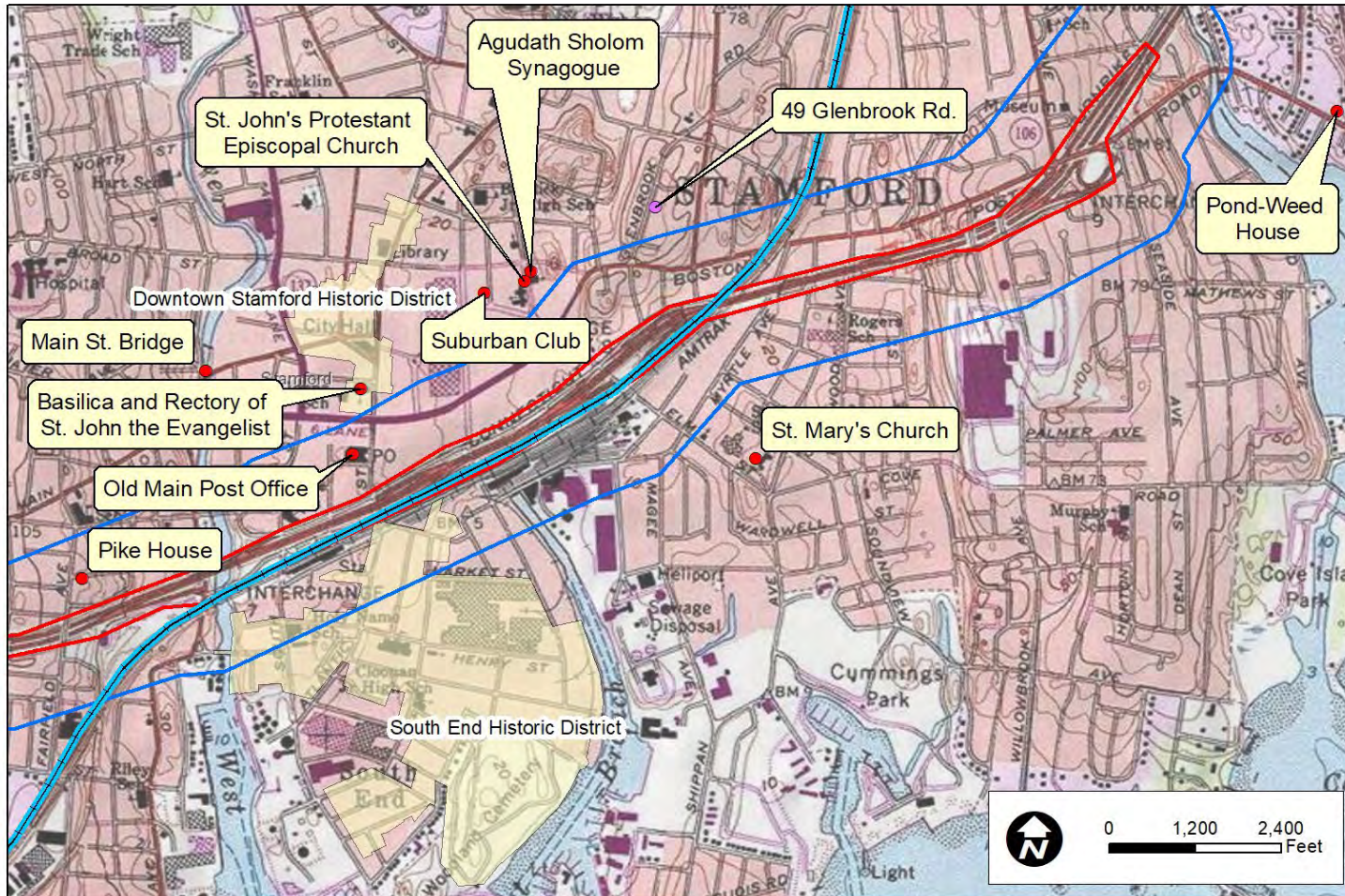


Exhibit 26 Documented Historic Resources in and near the APE/Study Area



Legend

- NRHP-Listed Historic Resource
- SRHP-Listed Historic Resource
- NY, NH and Hartford Rail Line (NRHP-eligible)
- ▭ APE
- ▭ Study Area
- ▭ NRHP-Listed Historic Districts



Historic Resources Within And Adjacent To The Project Study Area

Note: This map shows historic resources within the boundaries of the APE, study area, historic districts and within 1,000 feet of the study area.

Sources: USGS, The NRHP mapping site [National Register of Historic Places \(nps.gov\)](https://www.nps.gov), The Stamford Zoning Map [Stamford CT Zoning Map \(arcgis.com\)](https://arcgis.com)



3.2.2 Guidance and Regulations

- Section 106 of the National Historic Preservation Act of 1966, as amended (16 USC 470f), requires that federally funded or permitted projects consider the effects of their undertakings on historic and archaeological resources listed in or eligible for listing in the NRHP.
- Section 4(f) of the Department of Transportation Act of 1966 (49 USC 303) states that the Secretary of USDOT may approve a transportation program or project requiring the use of land from a historic site of national, state or local significance (as determined by the federal, state or local officials having jurisdiction over the site) only if the following exists: 1) there is no feasible and prudent alternative to using that land, and the program or project includes all possible planning to minimize harm to the Section 4(f) property; or 2) the Section 4(f) use is *de minimis*.
- CEPA states that actions undertaken by state agencies must be evaluated in regard to their impacts on historic, sacred, and archaeological sites of state or national importance. The SRHP is Connecticut's list of historic properties deemed worthy of preservation by the CTSHPO.

3.2.3 Methodology

A file search was conducted to identify historic structures and districts within the Study Area that are listed in the NRHP and SRHP, as well as other inventoried archaeological and above-ground historic-period resources.

Data was compiled from the NRHP and SRHP, cultural resource inventories such as the OSA and CTSHPO, available aerial photographs, and any information obtained from public meetings. Aerial photographic data, along with historical maps, were reviewed to provide a sense of archaeologically sensitive areas—that is, area that have high potential, based on environmental and historic factors, for containing significant archaeological sites.

A windshield survey was conducted to determine whether SRHP- or NRHP-listed archaeological sites and historic resources, or resources that have been determined to be NRHP-eligible, have been destroyed or their historical integrity/significance compromised by development or alteration, and also to help to identify areas of high archaeological sensitivity. *Appendix A Cultural Resources* provides a list of references consulted for this section.

Archaeological Resources: Screening and Assessment of Archaeological Sensitivity

Prior to European contact, the Study Area was within the homelands of Indigenous people called the Siwanoy by the Dutch and the Wiechquaesgecks by the English. Although poorly understood, these people were perhaps Munsee-speaking horticulturalists. As in much of the region, the rivers, streams, and coastline of Long Island Sound provided a wide diversity of animal and wild plant foods, including white-tailed deer, beaver, bear, turkey, fish, shellfish, and waterfowl (McBride 1984; Grumet 1995: 211-230; Lavin 2013).

The area was first sparsely settled by the Dutch in the early 17th century as part of their vast New Netherland Colony land claims, which stretched from the Delaware River to Cape Cod. Stamford was first colonized by English families from the Wethersfield Plantation in 1641. Settlement in Greenwich started about the same time with land purchases made by Pequot War veteran Daniel Patrick and others, becoming part of the New Haven Colony. The area was claimed by the Dutch until 1650, when they ceded by treaty most of their eastern New Netherland land claims. Greenwich, however, remained contested territory with Stamford until it was finally incorporated in the Connecticut Colony in 1664 as a separate town. Land boundary disputes between New York and Connecticut continued until 1683, when a boundary line was established creating Connecticut's "panhandle" in southwestern Fairfield County including the towns of Greenwich, Stamford, and a portion of Norwalk (Huntington 1868).



Called Rippowam (i.e., Standing Rocks) by Indigenous people, the early English settlement in Stamford remained relatively small and concentrated between the lower East Branch and West Branch of the Rippowam River (also called the Mill River) for generations. Riding through Connecticut in 1704, Sarah Knight found Stamford “a well compact Town, but miserable meeting house” (Knight 1825). In the early 19th century Stamford flourished as a maritime and agricultural town, with maize, rye, and potatoes as the most important crops, and New York providing a large and ready market for surplus produce. Gristmills, sawmills, and fulling mills were located along the town’s watercourses. The population in 1810 was 4,440 persons, with four militia companies and about 400 houses (Pease and Niles 1819). The town of New Canaan split off and was incorporated in 1801, followed by Darien in 1820.

A review of 19th-century maps of the APE and Study Area shows the rate and location of development in Stamford. The 1838 US Coast and Geodetic survey shows the area south of the small village of Stamford consisted of isolated farmsteads (Exhibit 29). The arrival of the New York & New Haven Railroad in 1848 marked the beginning of great change to Stamford, connecting its markets and people to the rest of the country (Exhibit 30). The 1858 Clark map of Stamford Village documents this increase in population and industry (Exhibit 31). Development steadily expanded in south Stamford with farms and shops, especially in relation to where the harbors, canals, the Boston Post Road (formerly the Shore Path) and the railroad came together. The 1885 U.S. Coast Survey continues to show this trend, particularly with industry, including as the Yale Lock Company (Exhibit 32). By the late 19th century southern Stamford was undergoing extensive industrial and urban development. Important early industry included locks, typewriters, electric shavers, and other goods. By the mid-20th century Stamford’s industries began to decline and the city gradually transitioned to a more diversified economic base including corporate headquarters. The 1934 Fairchild aerial survey shows that by this time most of the APE/Study Area had undergone extensive industrial and urban development (Exhibit 33).

Today, most of the APE/Study Area is characterized by concentrated urban and industrial development, the railroad line, and I-95. The western and northern sides of the Study Area include portions of the historic Boston Post Road/Route 1 (also called Main Street) that extend through some of the earliest areas of settlement in Stamford. The soils in the Study Area are almost entirely characterized as some form of Urban Land Complex, urban areas and disturbed soils, or some variation of these, interspersed with natural soils. Much of the area is covered with the sites of present or former factories, rail lines and railyards, parking lots, housing, stores, or some other form of modern development.

Archaeological Resources in the Study Area

Few archaeological sites have been recorded in southern Stamford; however, this number is not an indication of archaeological sensitivity as it only includes documented archaeological sites, and there is no mandate to report identified sites (Exhibit 26). One archaeological site has been identified within the Study Area: Site 57-48, which is just over the Stamford city line in the town of Greenwich. This site is Laddin’s Rock, a large glacial outcropping located within Rosa Hartman Park just south of I-95 (Exhibit 34). The site has a long association with local folklore and legend involving a Dutchman in the 17th century named Cornelius Labden, who plunged off the rock, with his horse, while escaping from Native Americans (Mead 1911). According to the CTSHPO site form, Site 57-48 is also associated with “known surface finds” and a “midden” but there are no recorded details as to the nature of these finds. The site of the outcropping, the park, and the surrounding area can be considered to have archaeological sensitivity and to be part of a significant historical and cultural landscape.

Exhibit 27 Archaeological Resources in the Study Area

Site Name	Site Number	Location	NRHP Status
Laddin's Rock	Site 57-48	Greenwich	Potentially eligible

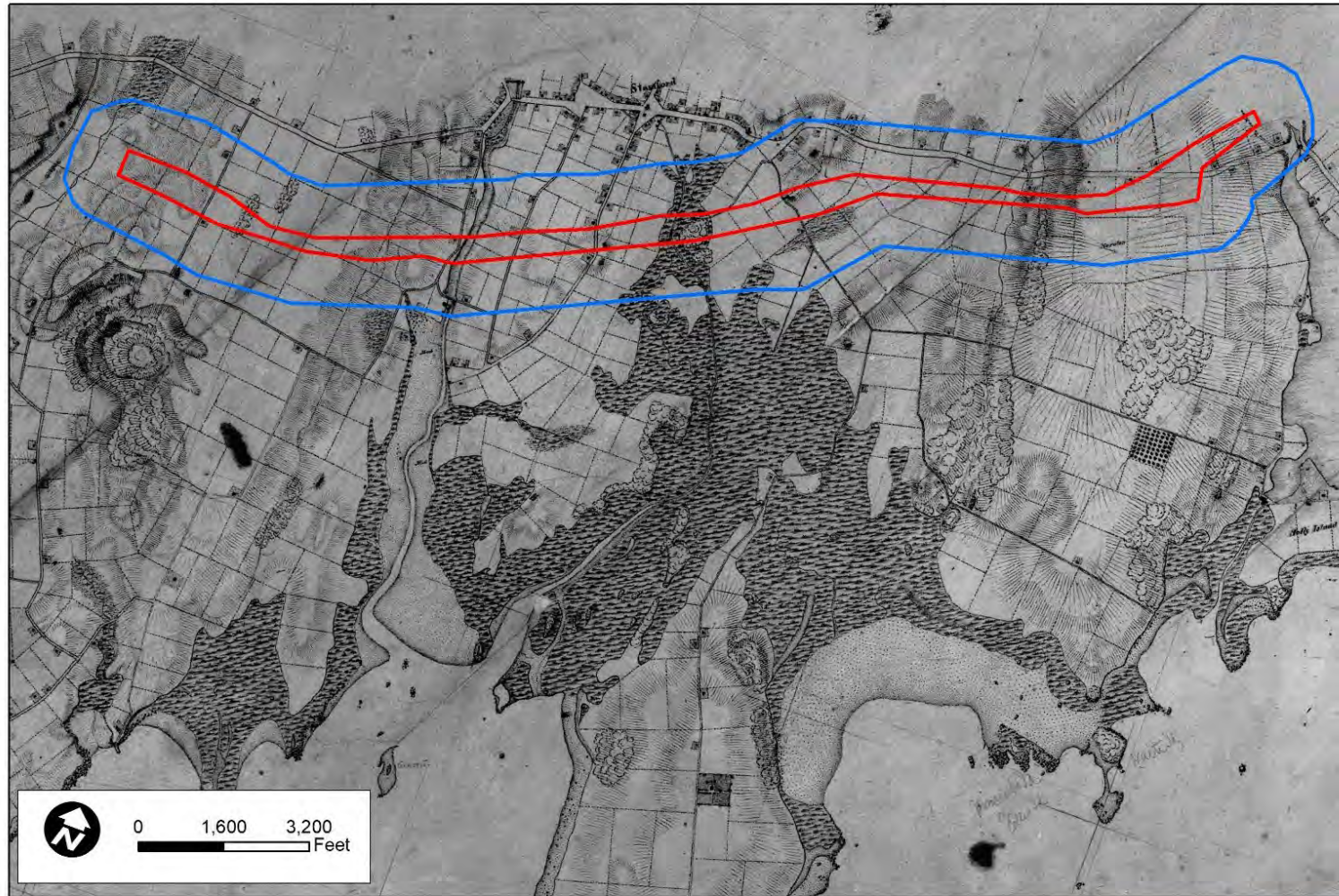
Archaeological Resources Adjacent to the Study Area

There are four other documented archaeological sites just outside of the far western boundary of the Study Area. Within Greenwich are Sites 57-11, 57-17, and 57-50. Site 57-11, the Conde-Nast Site, which is a small Native American campsite with a small assemblage of stone tools of an unknown date; and Site 57-17, Laddin's Rock Gravel Pit, which is associated with several Native American burials, including skeletal remains, other bone, shell, and worked quartz. Site 57-50 is represented by a side-notched projectile point find spot with no other information. In Stamford is Site 135-10, "Powell's Burial," though no other information was provided on the site form. The clustering of these sites in the western end of the Study Area further indicates the archaeological sensitivity of this area.

The historic-period West Stamford Cemetery is located on the Rippowam River at the intersection of Richmond Hill Avenue and Greenwich Avenue (Exhibit 35). The cemetery contains headstones dating from 1786 to 1906. Some graves are only marked by headstones and footstones. It is difficult to determine where the original bounds of the cemetery were due to development in the area, and there may be unmarked burials beyond its current configuration.



Exhibit 28. The 1838 US Coast Survey map in relation to the APE/Study Area



Legend

 APE  Study Area

Source: 1838 Coast and Geodetic Survey

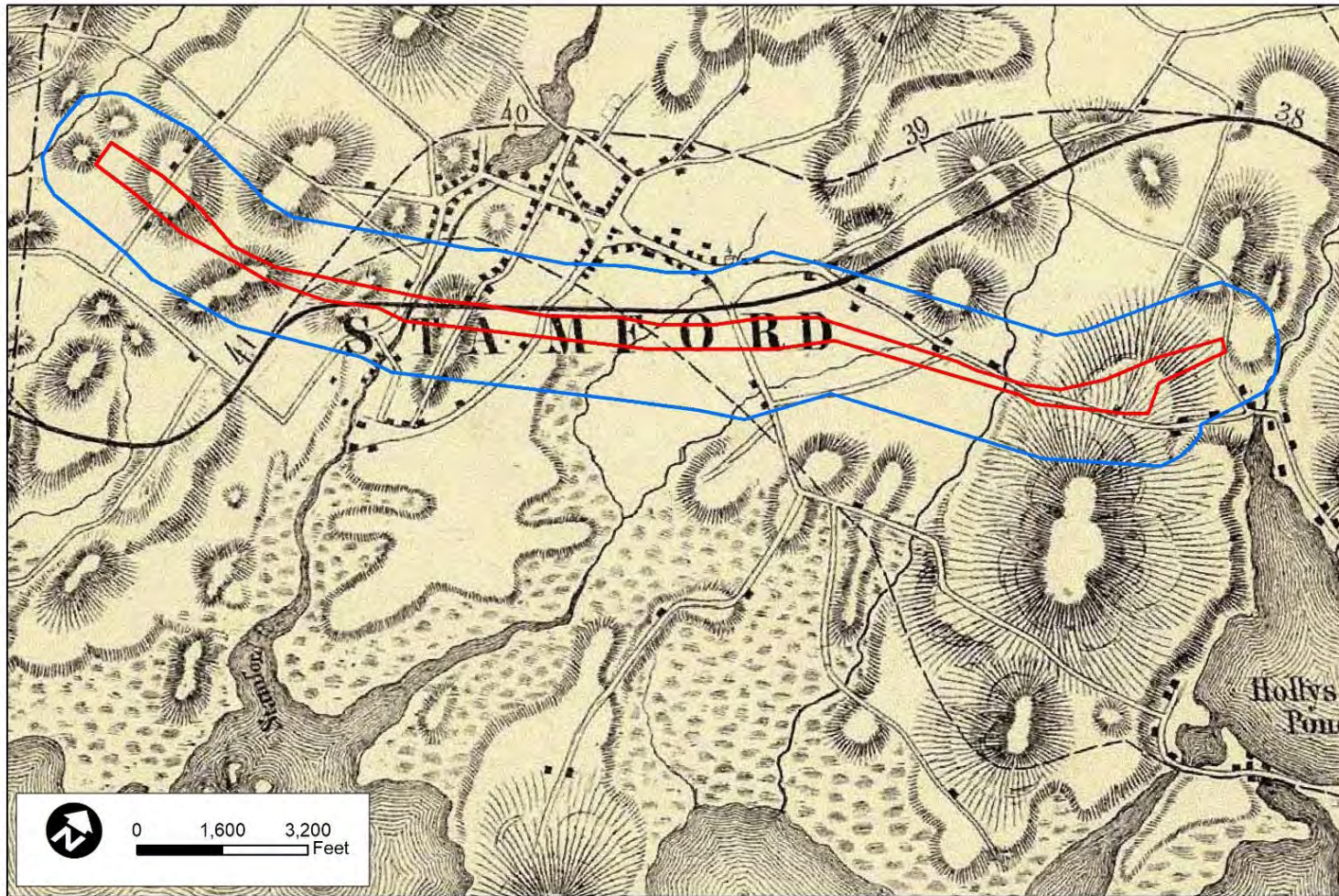


Proposed Study Area with 1838 US Coast Map Overlay



July 12, 2022 - Draft for review

Exhibit 29 The 1845 New York & New Haven Railroad map in relation to the APE/Study Area



Legend

 APE  Study Area

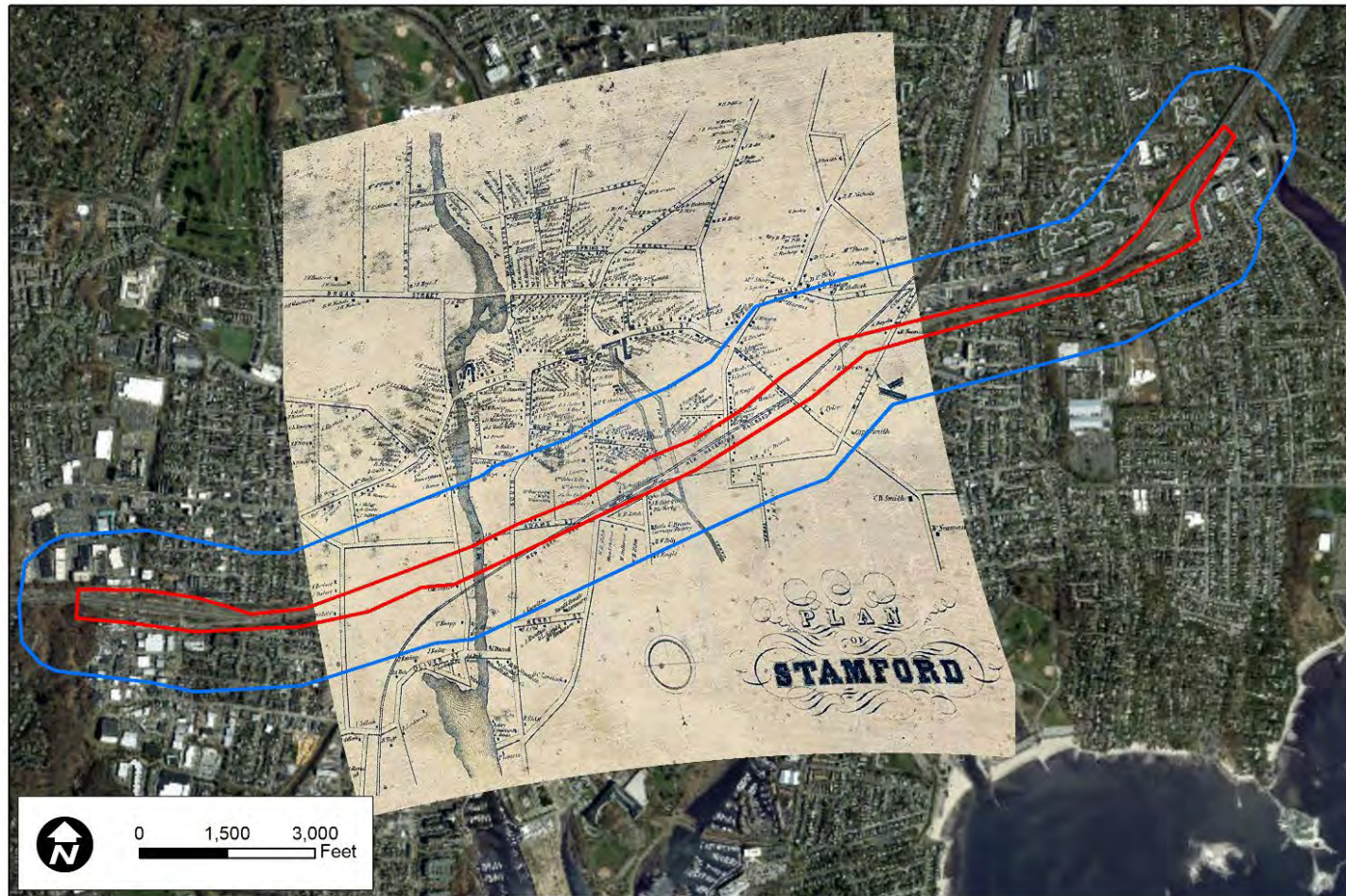


Proposed Study Area with 1845 New York and New Haven Railroad Map Overlay

Source: 1845 Map Exhibiting the Experimental and Located Lines for the New York and New Haven Railroad



Exhibit 30 The 1858 Clark map of Stamford Village in relation to the APE/Study Area.



Legend

- APE
- Study Area

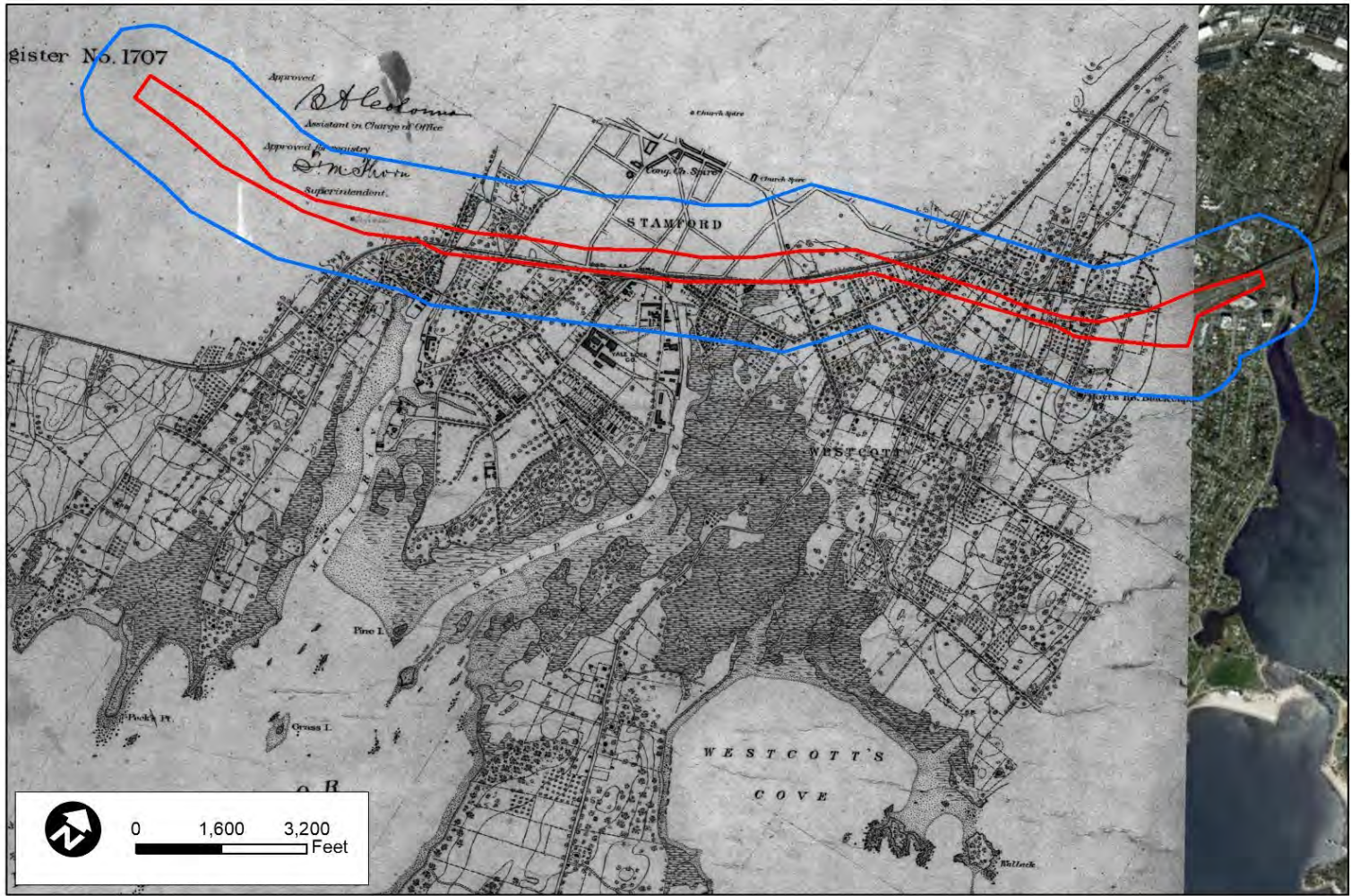
Sources: ESRI and 1858 Map of Village of Stamford



Proposed Study Area Boundary with 1858 Map Overlay



Exhibit 31 The 1885 US Coast Survey map in relation to the APE/Study Area



Legend

- APE
- Study Area

Sources: ESRI and 1885 Coast and Geodetic Survey

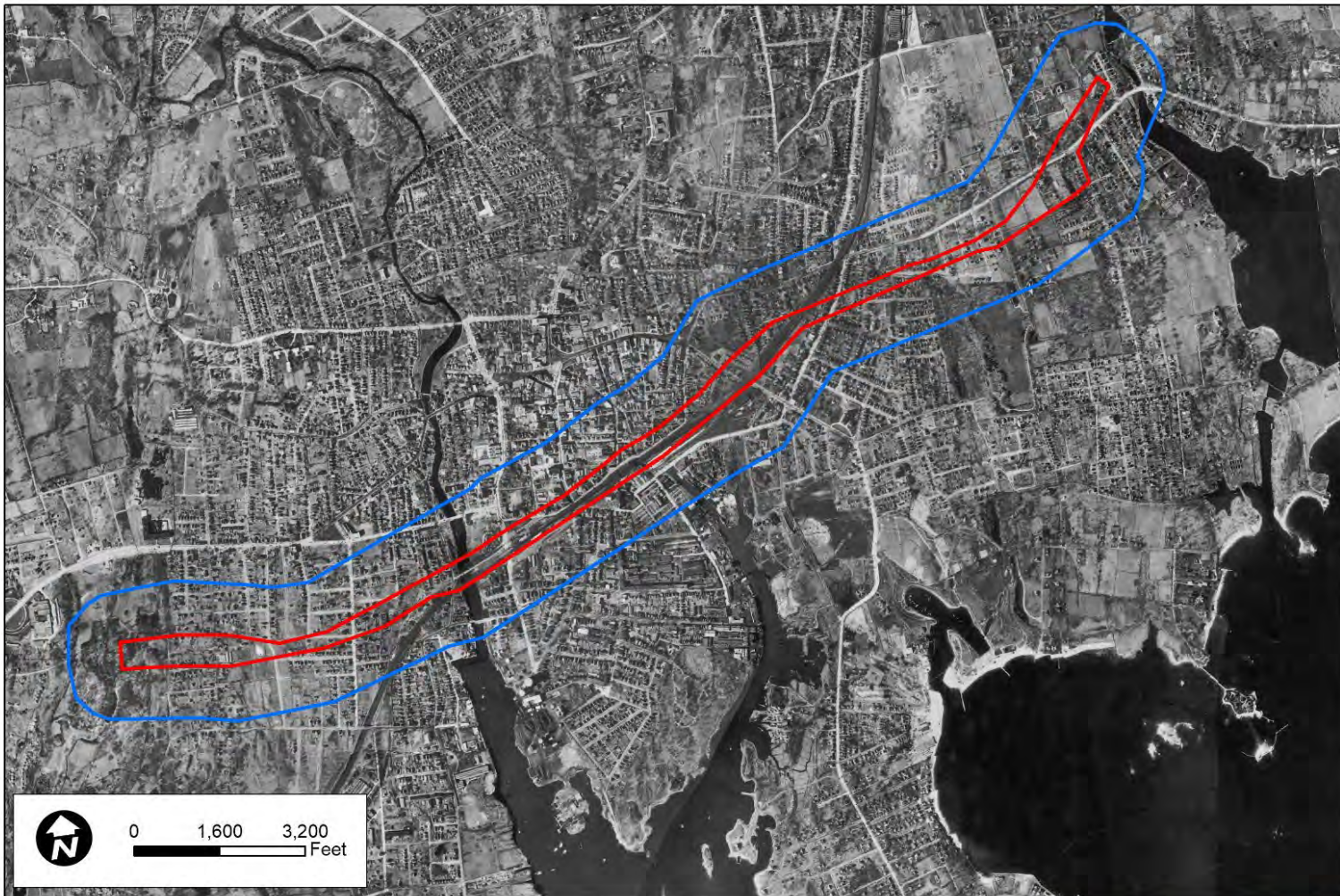


Proposed Study Area Boundary with 1885 US Coast Map Overlay



July 12, 2022 - Draft for review

Exhibit 32 The 1934 Fairchild aerial survey photograph in relation to the APE/Study Area



Legend

 APE  Study Area

Sources: ESRI and 1934 Fairchild Aerial Survey



Proposed Study Area Boundary with 1934 Aerial Overlay



July 12, 2022 - Draft for review

Exhibit 33 Laddin's Rock in Rosa Hartman Park, Greenwich, camera facing west



Photo credit: AHS Inc, 2022

Exhibit 34 Historic-period West Stamford Cemetery, camera facing south



Photo credit: AHS Inc, 2022

Along with Laddin’s Rock and Rosa Hartman Park, there may be small, isolated, and open areas within the APE/Study Area that do not have documented and pervasive disturbance that may have archaeological sensitivity.

Exhibit 35 Archaeological Resources Adjacent to the Study Area

Site Name	Site Number	Location	NRHP Status
Conde-Nast Site	Site 57-11	Greenwich	Unknown
Laddin’s Rock Gravel Pit	Site 57-17	Greenwich	Unknown
N/A	Site 57-50	Greenwich	Unknown
Powell’s Burial	Site 135-10	Stamford	Unknown

Most of the Study Area has experienced extensive 20th-century development. The west end of the Study Area has areas that may be undisturbed with high to moderate archaeological sensitivity, particularly around the Stamford and Greenwich town line and Rosa Hartman Park. Although the APE and Study Area have undergone extensive development there may be small pockets of intact soils and therefore buried archaeological sites. A more detailed and focused Phase IA Archaeological Assessment Survey would be necessary to accurately evaluate the potential for intact archaeological sites. This would include intensified background research and subsurface testing via small-diameter hand-powered soils cores to assess stratigraphic integrity in areas of potential archaeological sensitivity. Archaeological sites in pervasively disturbed areas are generally not eligible for the NRHP.

Historic Resources

As noted above, the Study Area has a rich, complex history and contains a wide range of historic structures including housing, commercial and industrial buildings, houses of worship, and a railroad line (Exhibit 26). It includes two buildings that are individually NRHP-listed: a former post office, now used as commercial space, and a single-family dwelling converted into a multifamily house. It also includes a portion of the South End Historic District, containing vernacular houses, churches, commercial buildings, and industrial buildings repurposed for offices and multifamily housing.

Historic Resources in the Study Area

Within the Study Area at 421 Atlantic Street, is the Old Main Post Office building (1916-1917), which has been repurposed as commercial multi-tenant space (Exhibit 36). The Italian Renaissance Revival-style building is individually NRHP-listed and was documented by the Historic American Building Survey (HABS CT-467). The exterior integrity of the building remains relatively high.

Further west within the Study Area is the Gustavus & Sarah T. Pike House (1880) at 164 Fairfield Avenue (Exhibit 37). This Queen Anne-style house, now used for multifamily housing, retains exterior detailing and its integrity remains high.

South of I-95 is the South End Historic District, which extends into the southern edge of the Study Area. This district consists of neighborhoods developed in the later 19th and early 20th centuries, with a variety of residential, commercial, and industrial buildings, along with houses of worship and schools. Within the Study Area, portions of the historic district have been altered with street realignments and buildings replaced by parking lots and modern redevelopment, resulting in mixed character (Exhibit 38). However, there are areas in the Study Area that still remain intact, such as a commercial building and multifamily housing at 650, 660, 678, and 688 Atlantic Street (Exhibit 39), and the Church of the Holy Name of Jesus Christ (1925) at 305 Washington Boulevard (corner of Pulaski Street) (Exhibit 40).





Exhibit 36: Old Main Post Office (1916-1917) at 421 Atlantic Street, camera facing northwest



Photo credit: AHS Inc, 2022

Exhibit 37: Gustavus & Sarah T. Pike House (1880) at 164 Fairfield Avenue, camera facing southeast



Photo credit: AHS Inc, 2022



Exhibit 38: South End Historic District: corner of Atlantic and Dock streets, camera facing southeast



Photo credit: AHS Inc, 2022

Exhibit 39: South End Historic District: Buildings at 650, 660, 678, and 688 Atlantic Street, camera facing east



Photo credit: AHS Inc, 2022

Exhibit 40: South End Historic District: Church of the Holy Name of Jesus Christ (1925) at 305 Washington Boulevard (corner of Pulaski Street), camera facing northeast



Photo credit: AHS Inc, 2022

One of the most important historic resources in the Study Area is the New York, New Haven & Hartford (NY, NH & H) Railroad. When the railroad opened from New Haven through Stamford to New York in 1848, it had a tremendous impact on Stamford’s development, including industrial, commercial, and residential growth (Turner 1986, 24; NRN p. 8-1). According to historian Bruce Clouette, “the rail line between the New York-Connecticut state line and New Haven has long been regarded as an important historic resource. The line was photographically recorded by the Historic American Engineering Record as HAER No. CT-11 in 1977, and the 1917 signalization system was documented as HAER No. CT-8 in 1982. That same year, the American Society of Mechanical Engineers designated the electrification of the line a National Historic Engineering Landmark” (Clouette 2013, 1). The NY, NH & H railroad’s four-tracking project from New York to New Haven was underway throughout the 1890s. Downtown areas such as Stamford were generally completed last; Stamford’s four tracks were opened by the end of 1896 (Clouette 2013, 6). The railroad line was electrified from New York to Stamford as an early experiment, and later electrified to New Haven (Turner 1986, 205).

The CTSHPO has determined that the NY, NH & H rail line is NRHP-eligible under Criterion A (broad patterns of history) in the area of transportation, as well as in the development of the Connecticut shoreline.. Rail transportation was a major factor in the region’s economic growth. Rail-related resources in the Study Area may also contribute to the potential NY, NH & H linear historic district under Criterion C. The elevated track, bridges, and catenary system all represent significant works of engineering, altering the streetscapes of Stamford and becoming an intrinsic part of the city. While some sections of the rail line in the Study Area have been altered, such as the Stamford Transportation Center and the recent replacement bridge over Atlantic Avenue, other components remain intact, such as bridges carrying the rail line over other city streets, sections of stone retaining walls and earthen embankments, and the Stamford Interlocking Tower SS-38 and adjacent Sectionalizing Bridge 374 west of Canal Street (Exhibits 41 to 45).

Exhibit 41: East Main Street Bridge as seen from Myrtle Street, camera facing north



Photo credit: AHS Inc, 2022

Exhibit 42: South State Street, with the rail line’s stone retaining wall (at far left), Canal Street bridge, earthen embankment, Sectionalizing Bridge 374, and other catenary structures, camera facing southeast



Photo credit: AHS Inc, 2022

Exhibit 43: Stamford Interlocking Tower SS-38 and Sectionalizing Bridge 374, west of Canal Street, camera facing northwest



Photo credit: AHS Inc, 2022

Exhibit 44: Sectionalizing Bridge 374 and Canal Street Bridge, camera facing northwest



Photo credit: AHS Inc, 2022

Exhibit 45: Sectionalizing Bridge 374 and Stamford Interlocking Tower 33-38 in 1973, camera facing southwest



Photo credit: Tom Donahue, 1973 (from thetracksidephotographer.com)

Exhibit 46: Excerpt from the 1921 New York, New Haven & Hartford Railroad Electrified Zone Diagram. Sectionalizing Bridge 374 is highlighted in red

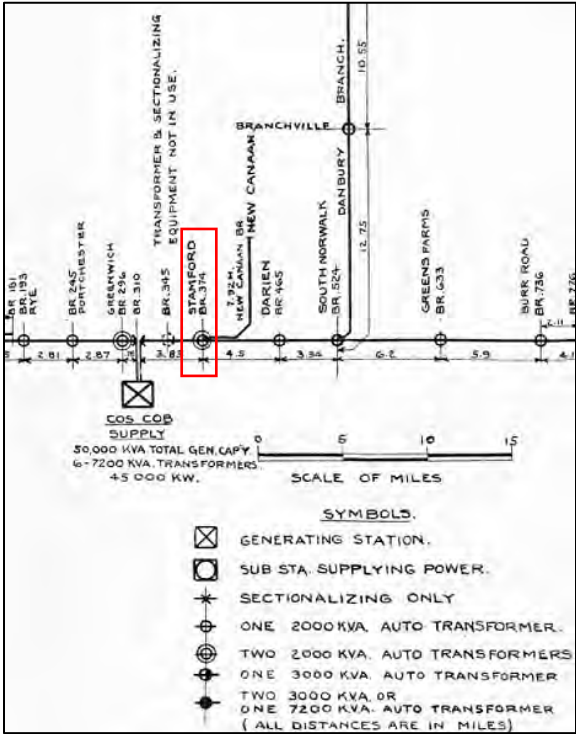


Image credit: New York, New Haven & Hartford Railroad Electrified Zone Diagram, 1921 (University of Connecticut Archives & Special Collections).



Exhibit 47: Historic Resources in the Study Area

Resource	Address	NRHP-Listed	NRHP-Eligible	SRHP-Listed
Old Main Post Office	421 Atlantic Street	X		X
Gustavus & Sarah T. Pike House	164 Fairfield Avenue	X		X
South End Historic District (partial)	--	X		X
New York, New Haven & Hartford Railroad (partial)	--		X	

Historic Resources Adjoining the Study Area in the Downtown Stamford Historic District

On the north side, the Study Area borders the south end of the Downtown Stamford Historic District. This district represents the center of Stamford’s development beginning with its settlement in 1641 and retains the largest collection of pre-1930 commercial and institutional buildings in the city.

Adjacent to the northern border of the Study Area is the eclectic Rectory of St. John the Evangelist (1850) at 279 Atlantic Street, the oldest extant building in the Downtown Stamford Historic District, along with the Gothic Revival-style Basilica of St. John the Evangelist (1871-1886) (Exhibit 48). Both buildings are in excellent condition and retain their integrity.

Exhibit 48: Downtown Stamford Historic District: St. John the Evangelist Rectory (1850) and Basilica (1871-1886) at 279 Atlantic Street, camera facing northwest



Photo credit: AHS Inc., 2022

Exhibit 49: Historic Resources Adjacent to the Study Area in the Downtown Stamford Historic District

Resource	Address	NRHP-Listed	NRHP-Eligible	SRHP-Listed
Rectory of St. John the Evangelist	279 Atlantic Street	X		X
Basilica of St. John the Evangelist	279 Atlantic Street	X		X

Historic Resources Outside the Study Area

Other historic resources located at further distances from the Study Area are identified and located on Exhibit 26. As appropriate, they will be discussed in the next phase of this project study.

3.2.6 Next Steps

Further archaeological assessment will be needed as the project APE/Study Area is refined. A more detailed and focused Phase IA Archaeological Assessment Survey would be necessary to accurately evaluate the potential for intact archaeological sites. This would include extensive background research using local histories, maps, and aerial photographs. Areas that are open and do not have documented pervasive and deep disturbance should undergo subsurface evaluation including hand-powered soil cores to refine the evaluation of archaeological sensitivity.

Further studies will also be needed to identify and evaluate all historic-period buildings, structures, and landscapes in the Study Area to determine their NRHP-eligibility, and to evaluate potential project effects as project alternatives are developed. As appropriate, identified historic resources adjacent to the Study Area will also be addressed as the project progresses.

3.3 Section 4(f)/6(f) Resources

3.3.1 Resource Description

Section 4(f) resources include any publicly owned park, recreation area, or wildlife refuge or any publicly or privately owned historic site. In most cases, historic sites are historic resources that are on or eligible for listing in the National Register of Historic Places. Before approving a project that “uses” a Section 4(f) resource, FHWA must find that there is no prudent and feasible avoidance alternative and that the selected alternative minimizes harm to the resource. If there is a prudent and feasible alternative that completely avoids 4(f) resources, it must be selected.

Section 6(f) resources include recreational lands that were purchased with assistance from the Land and Water Conservation Fund. Section 6(f) of the Land and Water Conservation Fund (LWCF) Act (36 CFR 59) protects recreational lands planned, acquired, or developed with LWCF. Once an area has been funded with LWCF assistance, it is continually maintained in public recreation use unless the National Park Service approves a substitution property.

3.3.2 Guidance and Regulations

The following guidance and regulations are applicable to the identification of Section 4(f) and Section 6(f) resources:

- Section 4(f) of the Department of Transportation Act of 1966 (DOT Act)
- Section 6(f) of the Land and Water Conservation Fund (LWCF) Act (36 CFR 59)
- AASHTO’s Practitioners Handbook Complying with Section 4(f) of the U.S. DOT Act (May 2009)

3.3.3 Methodology

Within the Study Area, the following resources were identified:

- Regional Parks
- Community Parks
- Neighborhood Parks



- Opens Space with Public Access
- Trails
- Wildlife Refuge
- Cemeteries

Parks and recreational resources were found through the City of Stamford Recreational Department website, City land use planning documents, and aerial imaging using Google Earth.¹⁴¹⁵

Section 6(f) resources were reviewed using the National Park Service (NPS) Land and Water Conservation Fund (LWCF) database.¹⁶

3.3.4 Findings

Historic Section 4(f) Resources

Historic Section 4(f) properties are those that are listed or are eligible for listing on the National Register for Historic Places. The National Register-listed South End Historic District and National Register-listed Downtown Stamford Historic District are illustrated on Exhibit 50. As noted in the previous section, the CT SHPO has determined that the NY, NH & H rail line is also NRHP-eligible as a linear historic district that fulfills NRHP Criterion A (broad patterns of history).

Individual historic resources that are also Section 4(f) resources are evaluated in Section 3.2, Cultural Resources in the proceeding section.

Recreational Section 4(f) Resources

Exhibit 51 below provides a list of the existing open space and recreational Section 4(f) resources within the Study Area (also shown on Exhibit 50). According to the Land and Water Conservation Fund database, there is one Section 6(f) property located within the vicinity of the Study Area, the Mill River Park. The Mill River Park and Greenway is an important urban park, including three-quarters of a mile of public riverfront parkland. The City has a phased plan to extend the Greenway south to the South End shoreline and north to Merritt Parkway, which would traverse the Study Area. Mill River Park is the only Section 6(f) Resource within the Study Area having received \$13,300 in funding from the State and Local Assistance Program in 1978.



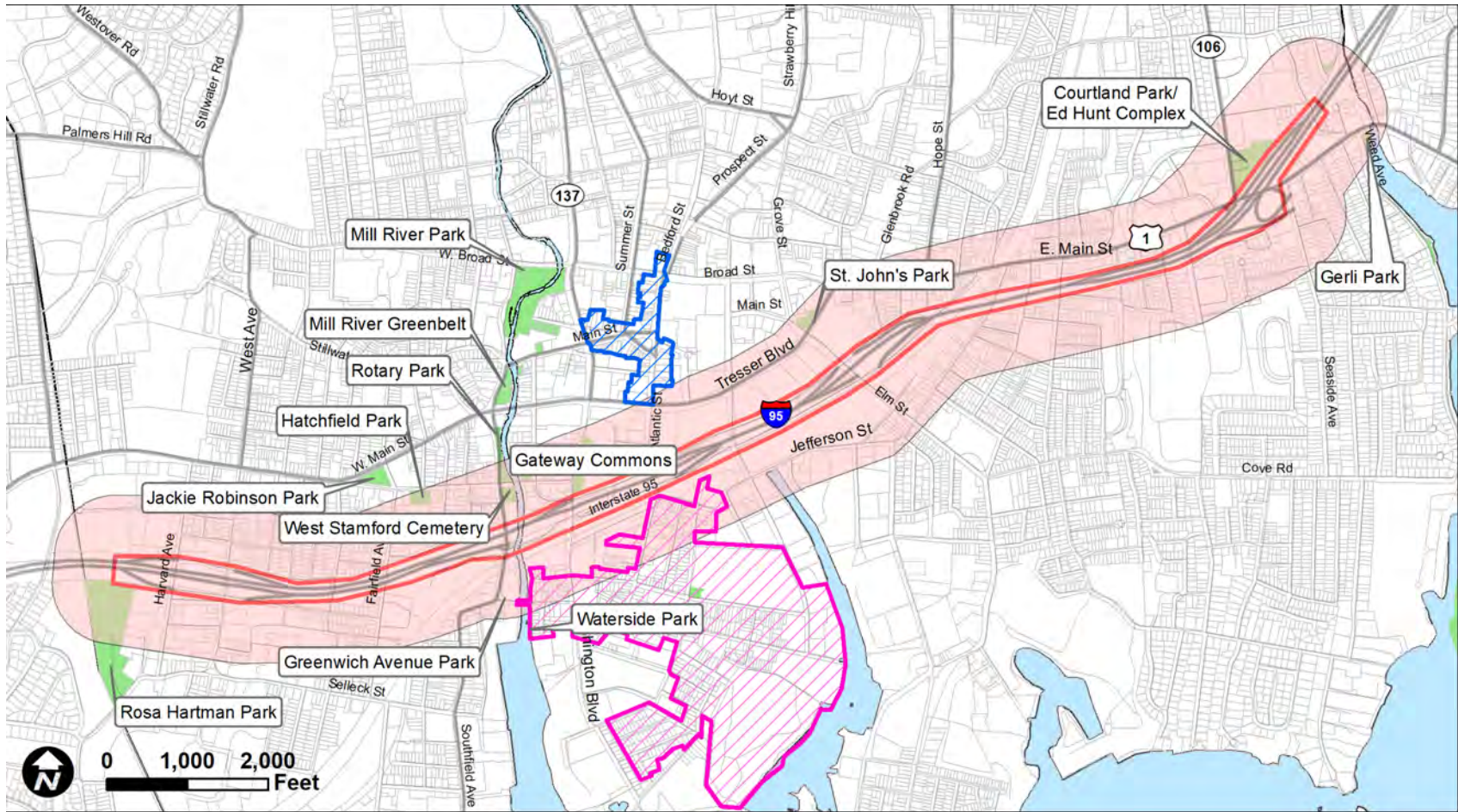
Mill River Park, Photo Credit: Mill River Park Collaborative

¹⁴ City of Stamford website: <https://www.stamfordct.gov/around-town/parks/parks-and-beaches-map>. Accessed May 3, 2022.

¹⁵ City of Stamford Land Use Bureau, Public Parks and Golf Courses, <https://www.stamfordct.gov/home/showpublisheddocument/82/637343090752070000>. Accessed May 4, 2022.

¹⁶ Land and Water Conservation Act, Map of LWCF, <https://lwcfcoalition.org/map>. Accessed April 29, 2022.

Exhibit 50 Section 4(f) Recreational Resources within the Study Area



4(f) Recreational Resources

- Study Area
- Downtown Stamford Historic District
- Project Area
- South End Historic District
- Parks/Recreational Resources



Exhibit 51: Parks and Recreational Resources

Community and Neighborhood Parks	Regional Parks	Cemetery
Hatchfield Park Playground, basketball court, and picnic area	Rosa Hartman Park Hiking trails and bird watching	West Stamford Cemetery Military cemetery
Waterside Park Sitting area	Ed Hunt Recreational Area & Courtland Park Dog park, basketball court, walking path, restrooms	
Gerli Park Open space		
Yale Towne Park Open space and seating area		
Rotary Park Rippowam Falls		
Mill River Park¹ Playground, bike and pedestrian paths, performance space, ice skating rink, and carousel		
Gateway Commons Walking path and Stamford Cone		
Greenwich Avenue Park Walking path		
St. John's Park Soldiers and Sailors Monument		
Jackie Robinson Park Open space and statue		

Note:

1. Mill River Park is also a Section 6(f) Resource.

3.3.5 Next Steps

Stakeholders involved in determining project impacts to Section 4(f)/Section 6(f) resources include:

- State Historic Preservation Office
- Stamford Historic Preservation Advisory Commission
- Stamford Recreation Department
- Local residents, local recreation groups, and business owners
- Federal agency stakeholders include U.S. Department of Interior and National Park Service.



Jackie Robinson Park. Photo credit: City of Stamford

The next step of the Section 4(f) analysis should involve the coordination of review of the Section 4(f) historic and archaeological resources through the Section 106 process. In the next phase, it will be important to review whether additional parkland has been added, such as the planned extension of the Mill River Greenway. As appropriate, identified Section 4(f) resources adjacent to the Study Area will also be addressed as the project progresses.

3.4 Wetland Resources

3.4.1 Resource Description

Wetlands and watercourses are regulated by the Local Municipalities, the State of Connecticut, and the U.S. Army Corps of Engineers (USACE). State and Local resources include both inland and tidally influenced locations containing poorly drained and very poorly drained soils. Watercourses may include perennial, intermittent, and ephemeral classifications consisting of flow, defined banks, and alluvial deposition of materials. The USACE uses a three-parameter process to determine wetlands which includes hydric soils, a hydrologic connection, and dominant hydrophytic vegetation.

The coastal jurisdiction limit (CJL) formally the high tide line (HTL) represents the highest reach of the tidal fluctuation. The CJL provides the State regulatory jurisdiction as described in the CGS Sec. 22a-359.

3.4.2 Guidance and Regulations

The Clean Water Act (CWA) Section 404 and 401 regulated by the US Environmental Protection Agency (USEPA) regulates the discharge of fill material into waters of the US including wetlands. The Rippowam River may fall under Section 10 of the Rivers and Harbors Appropriation Act of 1899 (Sec 10 RHA) if the area of work is within a navigable portion of the river. The Connecticut DEEP regulates structures, dredging, and fill in tidal wetlands under the Section 401 Water Quality permit.

Connecticut-regulated inland wetlands are determined by the extent of soil types designated as poorly drained, very poorly drained, alluvial, or floodplain by the National Cooperative Soils Survey, of the Natural Resources Conservation Service (NRCS) of the United States Department of Agriculture (USDA-NRCS) (§22a-38-15).

Watercourses are rivers, streams, brooks, waterways, lakes, ponds, marshes, swamps, bogs and all other bodies of water, natural or artificial, vernal or intermittent, public or private, which are contained within, flow through or border upon this state or any portion thereof, not regulated pursuant to sections 22a-28 to 22a-35.

Tidal Wetlands include areas which border on or lie beneath tidal waters, such as, but not limited to banks, bogs, salt marsh, swamps, meadows, flats, or other low lands subject to tidal action, including those areas now or formerly connected to tidal waters, and whose surface is at or below an elevation of one foot above local extreme high water; and upon which may grow or be capable of growing some, but not necessarily all the vegetation listed in the CGS Sec. 22a-29.

3.4.3 Methodology

A desktop review of existing GIS data was reviewed followed by a field investigation by a soil scientist qualified to delineate in Connecticut to collect general information regarding the type and extent of the resourced within the project limits. Digital data included the United States Department of Agriculture USDA NRCS SSURGO Soils series, and the National Wetland Inventory (NWI) wetland mapping.

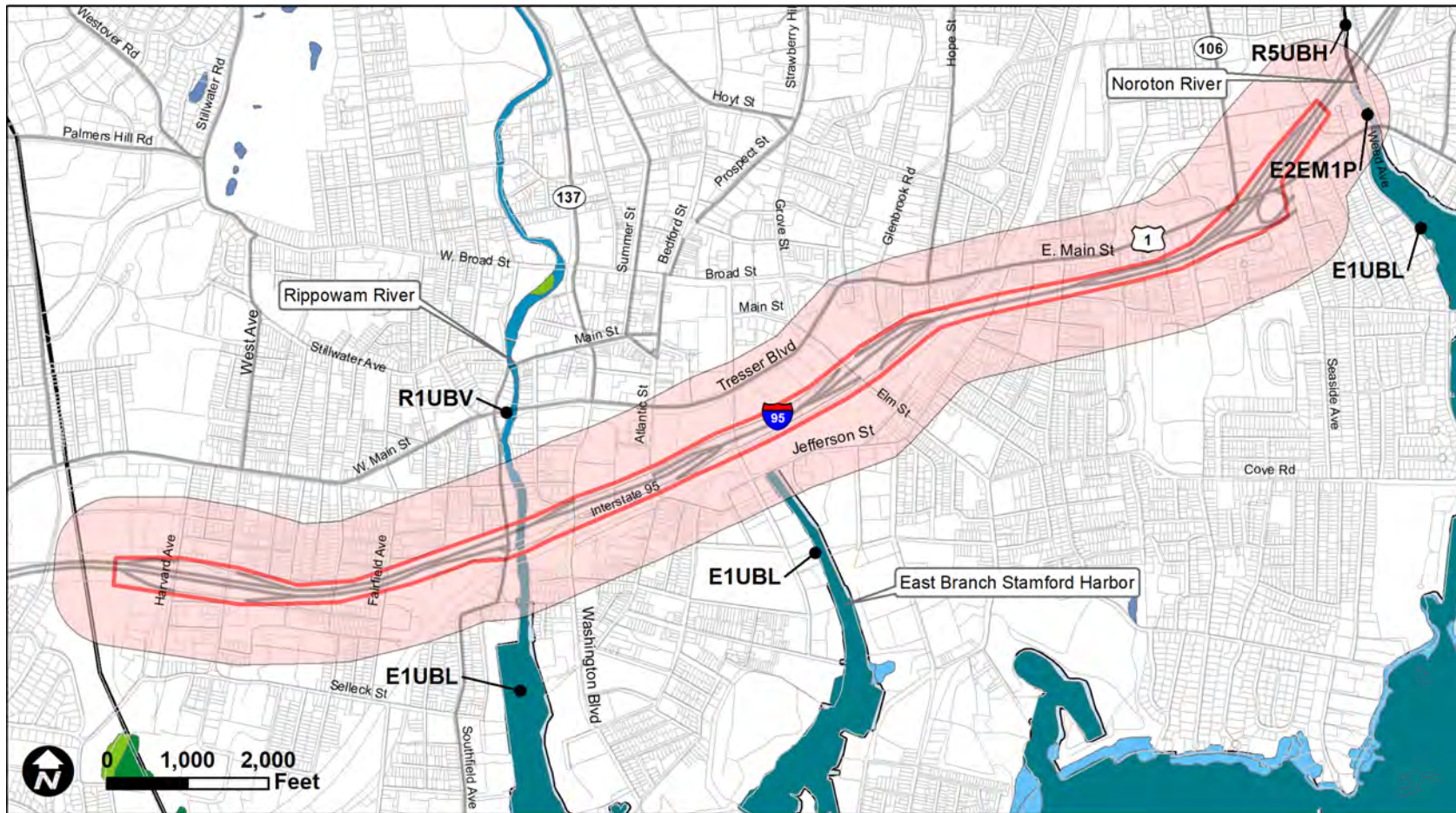
3.4.4 Findings

There are three locations within the project area in which jurisdictional wetlands and watercourse resources were identified (see Exhibit 52 below). These resources include:

- Rippowam River
- East Branch of the Stamford Harbor
- Noroton River



Exhibit 52 Wetlands



Wetland and Watercourse Resources

- | | | |
|--------------------------|--------------------------------------|---------------------------------|
| Study Area | Freshwater Forest and Shrub Wetlands | Estuarine and Marine Deep Water |
| Project Area | Freshwater Emergent Wetland | Freshwater Ponds |
| Source: CTDEEP, NWI 2022 | Estuarine and Marine Wetlands | Riverine |



Rippowam River

The Rippowam River is classified using the U.S. Fish and Wildlife Service (USFWS) National Wetlands Inventory (NWI) Cowardin classification system (Cowardin et al. 1979) as estuarine subtidal with an unconsolidated bottom (E1UBL). This section of the river between South State Street and Richmond Ave was confirmed to be tidally influenced and consists of a broad floodway within a defined bank. North of Richmond Hill Avenue, this resource transitions to a riverine tidal-freshwater watercourse (R1UBV). The substrate consists of cobbles and mucky sand with a series of runs and riffles through the Project Area. Dominant vegetation found along the banks includes boxelder (*Acer negundo*), Norway maple (*Acer platanoides*), Japanese knotweed (*Fallopia japonica*), groundsel tree (*Baccharis halimifolia*), seaside goldenrod (*Solidago sempervirens*), and seaside brookweed (*Samolus valerandi*). There is a very limited tidal wetland shelf scattered along the banks of the river which would likely be located below mean high water (MHW) and included as part of the watercourse.

East Branch Stamford Harbor

The East Branch of the Stamford Harbor is located to the east of Canal Street, south of Jefferson Street, and west of Meadow Street. This resource is highly confined by urban development with no banks observed. The resources to the north of this location are completely enclosed within culverts. The NWI classifies this resource as estuarine subtidal with an unconsolidated bottom (E1UBL). At the time of field review, the water was too deep to observe the substrate character. Vegetation was very limited due to the urban nature of this location. The dominant vegetation observed along the river included Boxelder and Honeysuckle sp. There are no tidal or inland wetlands at this location.

Noroton River

Noroton River is located just west of the Darien town line in the vicinity of Brookside Drive south of US Route 1 where the Noroton River discharges into Holly Pond, the NWI classifies this resource as estuarine subtidal with an unconsolidated bottom (E1UBL). Between US Route 1 and Interstate 95 (I-95) the Noroton River undergoes a transition to an estuarine intertidal emergent watercourse (E2EM1P). At I-95, there appears to be a stepped fish passage constructed on the downgradient side (south side) of the culvert beneath I-95. This elevation change also marks the transition of the Noroton River from tidal to freshwater. North of I-95, NWI classifies Noroton River as a riverine unknown perennial watercourse (R5UBH). In this portion of the river, the water depth ranges from two to four feet deep, with cobble and a mucky sand substrate. The banks are steep with no bordering wetlands observed. The uplands are part of a residential neighborhood with a mix of native and ornamental vegetation. Dominant vegetation observed along the banks of the brook include Norway Maple, Eastern Cottonwood (*Populus deltoides*), Winged Euonymus (*Euonymus alatus*), Garlic Mustard (*Alliaria petiolate*), Red Maple (*Acer rubrum*), and Jewelweed (*Impatiens capensis*).

Exhibits 53 – 56 illustrate the existing conditions within these three wetland and watercourse resources. Exhibit 57 indicates the locations of each photo.

Exhibit 53 Rippowam River, facing south from I-95 Bridge



Photo credit: Stantec, 2022

Exhibit 54 Rippowam River, facing northeast looking toward I-95 Bridge



Photo credit: Stantec, 2022



Exhibit 55 East side of Stamford Harbor East Branch, facing southwest



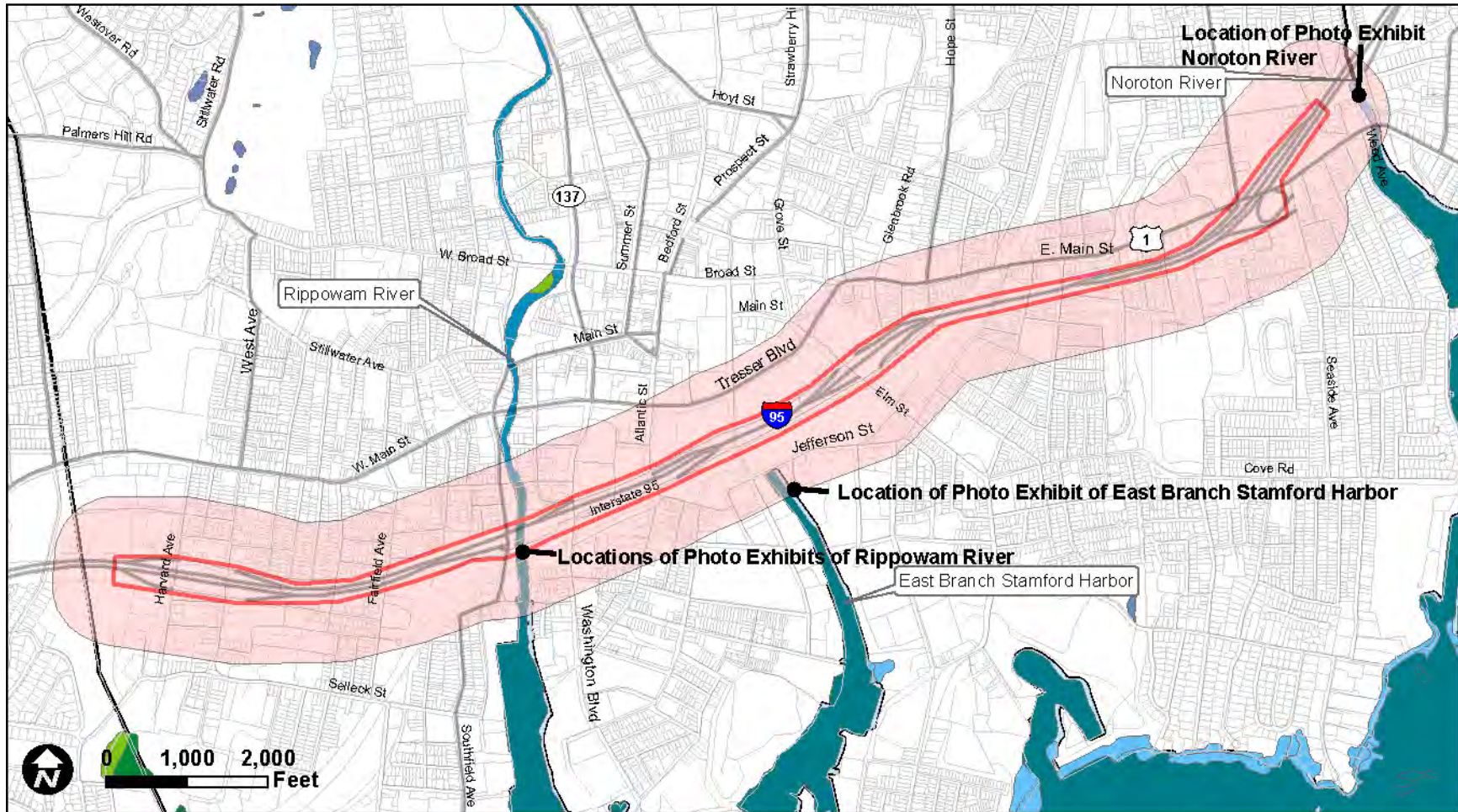
Photo credit: Stantec, 2022

Exhibit 56 Noroton River facing north, north of I-95



Photo credit: Stantec, 2022

Exhibit 57: Locations of Photo Exhibits 37 through 40.



Wetland and Watercourse Resources

- Study Area
- Freshwater Forest and Shrub Wetlands
- Estuarine and Marine Deep Water
- Project Area
- Freshwater Emergent Wetland
- Freshwater Ponds
- Estuarine and Marine Wetlands
- Riverine

Source: CTDEEP, NWI 2022

I-95 Stamford
 Planning and Environmental Linkages Study



3.4.5 Next Steps

A formal wetlands and watercourse delineation by a soil scientist qualified to delineate in Connecticut should be completed to mark the boundaries of the state and federally regulated resources. A licensed surveyor will then be required to locate the resource flagging and determine the mean high water and coastal jurisdiction line based upon elevation. Additional information including high tide line and mean low water may be required depending on the nature of the work to be completed.

3.5 Floodplains/Floodways

3.5.1 Resource Description

Floodplains and floodways are locations in which inundation may occur due to the flooding of existing water resources during high volume storm events. Floodways are locations which frequently flood and are generally the channel in which a watercourse flows through. Floodplains were determined utilizing elevation driven data created by the Federal Emergency Management Agency (FEMA).

3.5.2 Guidance and Regulations

The following guidance and regulations are applicable to the identification and evaluation of floodplain resources:

- Executive Order 11988, Floodplain Management
- FHWA 23 CFR 650, Subpart A
- USDOT Order 5650.2, Floodplain Management and Protection
- FEMA policy

3.5.3 Methodology

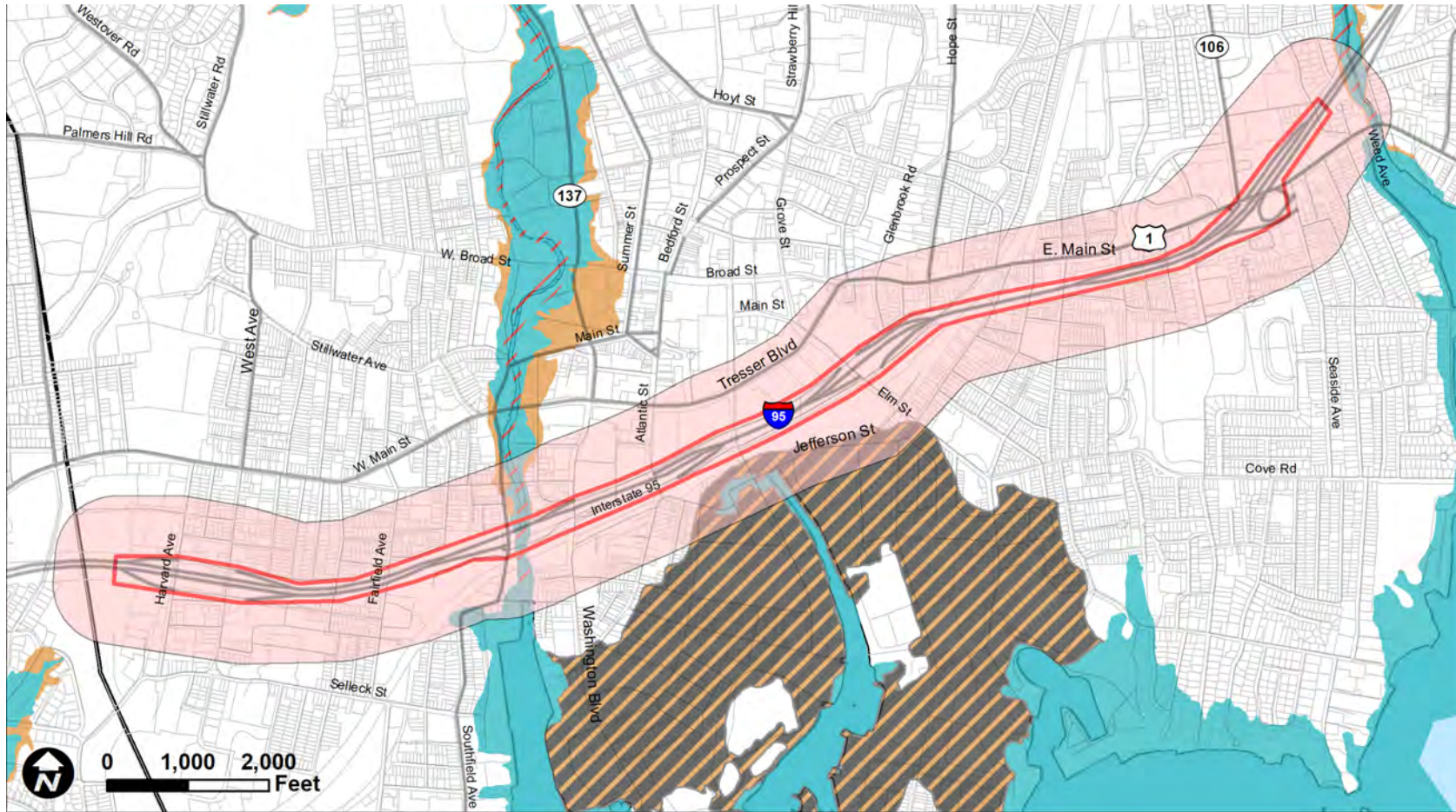
A desktop review of the FEMA National Flood Hazard Layer (NFHL) including review of Letters of Map Revisions (LOMR) was completed for the project area. The official Firmettes were also collected and reviewed. Available sea level rise and inundation mapping from Connecticut Environmental Conditions Online (CTECO) was also evaluated within the Project Area.

3.5.4 Findings

The Rippowam River in the Study Area consists of a floodway, a bordering 100-year Zone AE and several fringe areas of 500-year floodplain. According to Hurricane Surge Inundation data developed using the Sea, Lake, and Overland Surges from Hurricanes (SLOSH) model published by the US Army Corps of Engineers (USACE) in June 2008, the Rippowam River would exit the floodway in a Category 1 Hurricane storm surge, which would impact the Project Area. To evaluate the effects of sea level rise, sea rise data derived from 2009 Mean High Water (MHW) elevations was evaluated. The sea level rise analysis indicates that it would require greater than 36 inches of additional sea level rise to the MHW elevation to a level which may impact the Project Area.

The East Branch of the Stamford Harbor in the Study Area consists of a 100-year Zone AE which may overtop its confinement and cause urban street flooding. The areas surrounding this resource is shown as Zone X, and area with reduced risk due to levee. According to the SLOSH model, the East Branch of Stamford Harbor would require a Category 3 storm surge to cause flooding inundation. To evaluate the effects of sea level rise, sea rise data derived from 2009 Mean High Water (MHW) elevations was evaluated. The sea level rise analysis indicates that it would require greater than 36 inches of additional sea level rise to elevate the MHW to a level which may impact the Study Area.

Exhibit 58 Floodplains



Floodplains

- Study Area
- 1% Annual Chance Flood Hazard
- 0.2% Annual Chance Flood Hazard
- Regulatory Floodway
- Area with Reduced Risk Due to Levee



The Noroton River in the Study Area consists of a floodway, 100-year Zone AE, and a bordering 500-year flood zone. Within the culvert beneath I-95, the floodway is contained to within the structure. The limits of wave action (Zone VE) are limited to the areas south of US Route 1. According to Hurricane Surge Inundation data developed using the SLOSH model, the effects of storm surge would be restricted to the south side of I-95. A Category 1 surge would cause inundation from the Noroton River.

Sea level rise data derived from 2009 Mean High Water (MHW) elevations was not developed for the reach of the Noroton River. Based on field conditions and the elevation change from the south to the north side of I-95, it is unlikely that sea level rise will have an impact on the reach of the river north of I-95.

3.5.5 Next Steps

As the project evolves and alternatives are developed, it will be critical to evaluate specific impacts to floodplain resources within the Study Area and potential best practices. In addition, FEMA, storm surge, and sea level rise mapping should be updated if new data becomes available.

3.6 FEMA Hazard Mitigation Grant Program

3.6.1 Resource Description

The Federal Emergency Management Agency (FEMA) Hazard Mitigation Grant Program (HMGP) provides funding to state and local governments so they can develop hazard mitigation plans and rebuild to ease disaster losses in their communities. Grant funding is also available for specific hazard mitigation after a presidentially declared disaster. In the HMGP program, a local community may apply for funding on behalf of homeowners and businesses, which cannot apply for a grant by themselves. Grants are used to fund projects such as:

- Planning and Enforcement to develop and adopt hazard mitigation plans for state, local, and tribal governments
- Acquisition of hazard prone homes and businesses, which enable owners to relocate to safer areas
- Flood protection measures for homes and businesses through barriers, elevation of structures, reconstruction of damaged homes, and drainage improvement
- Retrofitting of buildings, utilities, and infrastructure to make more resistant to natural hazards
- Slope stabilization projects to prevent and reduce losses to structures

3.6.2 Guidance and Regulations

Federal law requires States, territories, federally recognized tribes, and local jurisdictions to have a mitigation plan prior to receive HMGP funds. The plan identifies hazards, assesses community needs, and describes a community-wide strategy for reducing risks associated with natural disasters.

HMGP grants must comply with applicable environmental and historic preservation laws and regulations.

3.6.3 Methodology

Policies and regulations regarding FEMA HMGP were reviewed. The FEMA HMGP properties were identified at the state and local level utilizing the FEMA online Open Data Set.¹⁷

3.6.4 Findings

There were 98 properties that utilized the HMGP program in Connecticut according to the Open FEMA database. Key points of the HMGP include:



Hurricane Damage on the Connecticut Coast (Photo credit: CT DEEP)

- There were no properties within the City of Stamford that utilized the HMGP. The coastal community of Fairfield (41 properties) followed by the inland community of Plainville (17 properties) used the HMGP program the most.
- The majority of properties were granted funding because of damage from two declared natural disasters:
 - The Connecticut Severe Storm (early snowstorm), which happened between October 29 and October 30, 2011, with a disaster was declared on November 17, 2011.
 - Connecticut Hurricane Sandy, which happened between October 27 and November 8, 2012, with a disaster was declared on October 30, 2012.
- HMGP funding was used to elevate private structures near the coast; acquire or elevate properties near rivers; retrofit public structures for wind; and relocate structures.
- Stamford has an updated Multi-Jurisdiction Hazard Mitigation Plan Update completed by the Western Connecticut Council of Governments and approved by FEMA on November 9, 2021.^{18,19}
- The City of Stamford has taken initiative in addressing flood mitigation. As an example, the City's \$20M Mill River Corridor Project was an ambitious effort that added 19 acres of parkland along both sides of the Rippowam (Mill) River. The project mitigated dam failure hazard by removing a dam and reduced flooding by creating floodplain storage and lessening flood risk.

3.6.5 Next Steps

Stakeholders for hazard mitigation planning include the City of Stamford, the Western Connecticut Council of Governments, and the Connecticut State Division of Emergency Management and Homeland Security, which manages the HMGP. Data regarding the HMGP properties could be cross-checked with the City of Stamford's data to ensure there are no designated HMGP properties as indicated by the publicly available FEMA data.

¹⁷ OpenFEMA Dataset: Hazard Mitigation Assistance Mitigated Properties, <https://www.fema.gov/openfema-data-page/hazard-mitigation-assistance-mitigated-properties-v2>. Accessed April 28, 2022.

¹⁸ Western Connecticut Council of Governments, Multi-Jurisdiction Hazard Mitigation Plan Update, 2021-2026, Adopted August 16, 2021 <https://westcog.org/wp-content/uploads/2021/08/HMP-2021.pdf>

¹⁹ In accordance with 44 CFR Part 201. A FEMA-approved Natural Hazard Mitigation Plan is required to receiving HMGP funding.



3.7 Coastal Resources

3.7.1 Resource Description

The project is located within the Coastal Boundary as published by the CTDEEP (see Exhibit 59 below). This boundary shows the extent of lands and coastal waters as defined by the Connecticut General Statute (CGS) 22a-93(5). There are three coastal watercourses within the Study Area including the Rippowam River, East Branch of Stamford Harbor, and the Noroton River.

3.7.2 Guidance and Regulations

The following guidance and regulations are applicable to the identification and evaluation of coastal resources:

- U.S. Coastal Zone Management Act (16 U.S.C. §§ 1451-1466)
- Connecticut Coastal Management Act (CMA; C.G.S. 22a-90 to 22a-113)

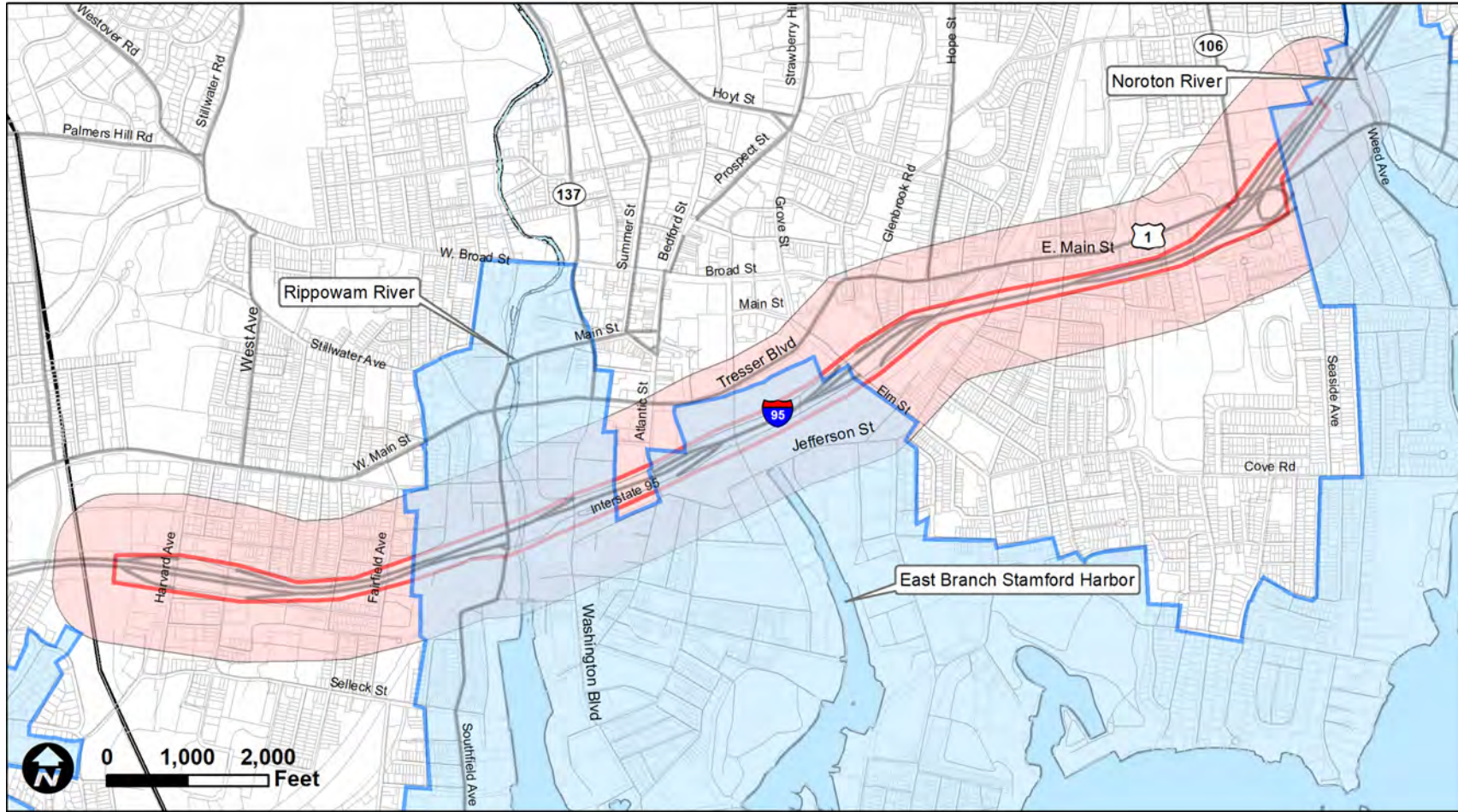
3.7.3 Methodology

A desktop screening was completed utilizing GIS to determine if the Project Area is within the coastal boundary. Additionally, a field screening of the project site was conducted to confirm the presence of coastal resources.

3.7.4 Findings

The Study Area is within the coastal boundary and contains three tidally influenced water resources, including Stamford Harbor, Noroton River, and Rippowam River, as shown on Exhibit 59 below. Holly Pond is located just south of the Study Area and is also tidally influenced. These resources are described further in Sections 3.4, Wetlands and 3.5, Floodplains/Floodways.

Exhibit 59 Coastal Resources



Coastal Resources

- Study Area
- Coastal Boundary
- Project Area



3.7.5 Next Steps

The CTDEEP manages a Coastal Management Program which considers coastal planning, coastal permitting, living shorelines, coastal habitat restoration, tidal wetlands, municipal harbor management, harbor masters, coastal hazards, and Section 309 coastal management assessments. These initiatives provide a comprehensive, cooperative program administered by the State with assistance from the National Oceanic and Atmospheric Administration (NOAA) to help regulate activities within the coastal areas of Connecticut.

As the project evolves, it will be important to demonstrate compliance with state and federal permitting requirements, and compliance and consistency with the Connecticut Coastal Management Plan. Further coordination with federal agencies, including U.S. Fish and Wildlife, Coast Guard, USACE, National Marine Fisheries, US ACE, National Marine Fisheries Service, and US EPA may be advisable depending on the project and alternatives developed.

3.8 Rare, Threatened, and Endangered Species

3.8.1 Resource Description

Under the Endangered Species Act (ESA) of 1973, federal agencies must ensure that their regulatory actions are not likely to harm threatened or endangered species or their critical habitat. National Oceanic and Atmospheric Administration (NOAA) Fisheries and the U.S. Fish and Wildlife Service (FWS) share responsibility for implementing the ESA. The following biological resources are protected under ESA:

- Endangered species – rare plants and animals in danger of becoming extinct
- Threatened species – rare plants and animals that are likely to become endangered within the foreseeable future
- Critical habitat—specific areas that are:
 - Within the geographical area occupied by the species at the time of listing if they contain physical or biological features essential to conservation and those features may require special management considerations or protection
 - Outside the geographical area occupied by the species if the agency determines that the area itself is essential for conservation

3.8.2 Guidance and Regulations

The following guidance and regulations are relevant to the identification of rare, threatened, and endangered species:

- Endangered Species Act (ESA) of 1973
- Connecticut Endangered Species Act (1989)
- Bald and Golden Eagle Protection Act (BGPA) (16 U.S.C. 668 et seq.)
- US Federal Highway Administration Guidance on Environmental Review

3.8.3 Methodology

The Study Area was evaluated for biological resources and critical habitats within the 750-foot buffer area from the I-95 Project Site. Details and characteristics of wildlife resources in the Study Area were identified using existing GIS data. To identify endangered and threatened species and critical habitats,

the Natural Diversity Data Base Areas and the ISFWS Information for Planning and Consultation (IPaC) website were consulted.^{20,21}

3.8.4 Findings

Threatened and Endangered Species

There are three federal threatened or endangered species, or species eligible for listing on the ESA that may be located within the Study Area as shown on Exhibit 60. There are no known critical habitats for threatened or endangered species. While the Northern Long-Eared Bat is currently listed as threatened, there have been recent discussions with FHWA to indicate that this bat species as well as potentially additional bat species may be uplisted to endangered species status.

Exhibit 60 Summary of Threatened or Endangered Species

Threatened or Endangered Species	Type	Scientific Name	Habitat	Status
Northern Long-Eared Bat	Mammal	<i>Myotis septentrionalis</i>	No critical habitat designated	Threatened
Roseate Tern	Bird	<i>Sterna dougallii</i>	No critical habitat designated	Endangered
Monarch Butterfly	Insect	<i>Danaus plexippus</i>	No critical habitat designated	Candidate

In addition, the Bald Eagle may migrate within the Study Area and merits attention because of the Bald and Golden Eagle Protection Act. The breeding season of the Bald Eagle is from October 15 to August 31.

State-Listed Critical Habitats and Rare Species

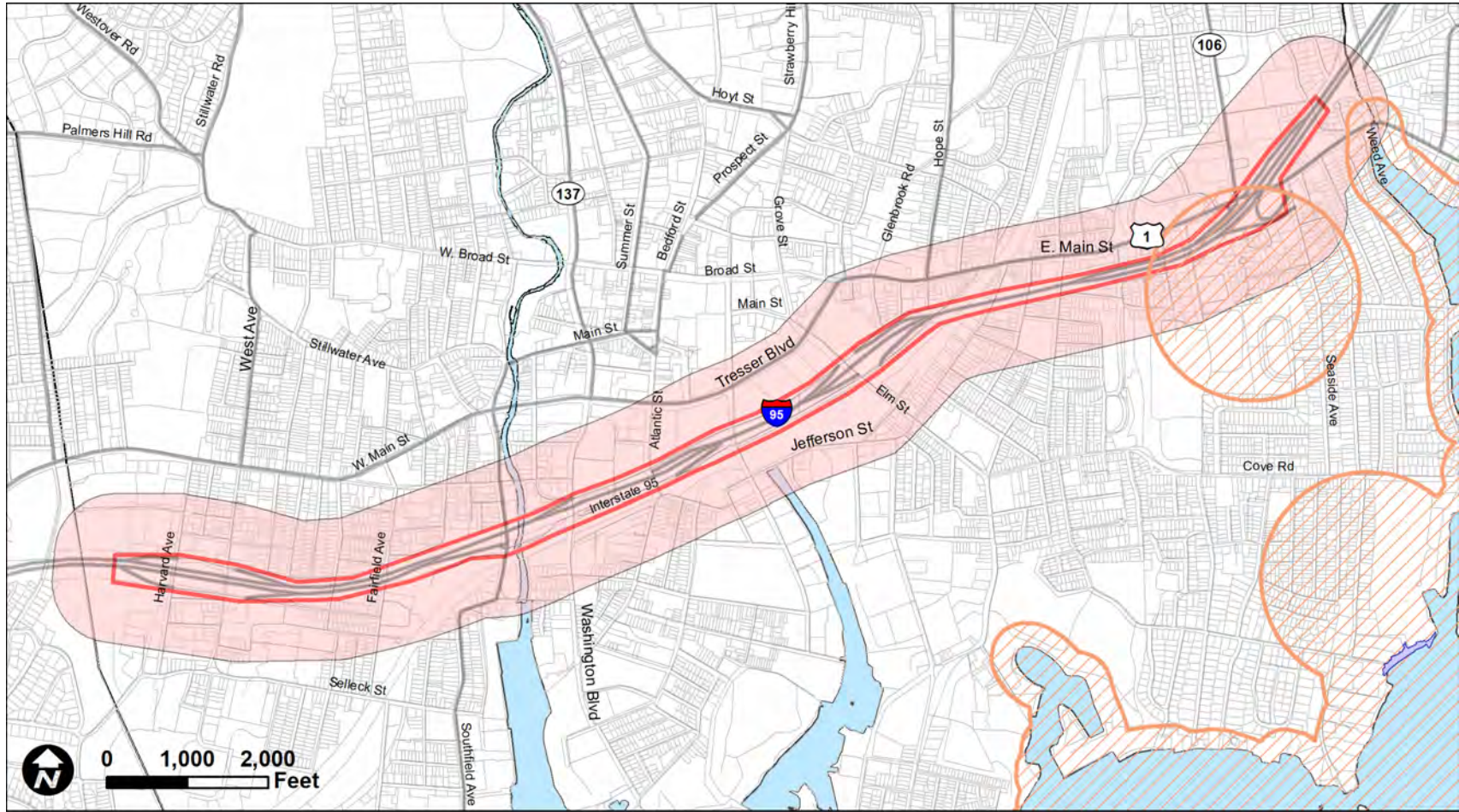
The Study Area is within urbanized, industrial, and developed residential neighborhoods. According to the Natural Diversity Database Area, there are no critical habitats within or adjacent to the Study Area. There are two areas of habitat for natural diversity in areas near the Noroton River / Holly Pond junction (see Exhibit 61). The coastal and riparian areas of the Noroton River provide fish and wildlife habitats within the Study Area (see Exhibit 62 below).

²⁰ [Natural Diversity Data Base Areas](#), Connecticut Department of Energy and Environmental Protection, Accessed April 15, 2022.

²¹ [ISFWS Information for Planning and Consultation \(IPaC\)](#), U.S. Fish and Wildlife Service, Accessed April 15, 2022.



Exhibit 61 Bioscience and Natural Diversity



Bioscience

- Study Area
- Critical Habitat
- Project Area
- Natural Diversity



Note: Natural Diversity Areas represent generalized areas only according to the CT DEEP Natural Diversity Data Base Areas.



Exhibit 62 Noroton River facing south, south of I-95



Photo credit: Stantec, 2022

3.8.5 Next Steps

When the project has been defined, a Request for Natural Diversity Data Base (NDDB) State Listed Species Review Form (DEEP-APP-007) will be submitted to the NDDB program for further review and consultation. In addition, consultation with the FWS will be undertaken to evaluate potential impacts, receive an official species list, and make species determinations would also be an important next step. Stakeholders to be further consulted as the project evolves and alternatives are developed include the Connecticut Department of Energy and Environmental Protection and FWS.

3.9 Noise

Noise analyses will be provided in a subsequent draft of the report when traffic volume data is available.

3.9.1 Resource Description

3.9.2 Guidance and Regulations

3.9.3 Methodology

3.9.4 Findings

3.10 Air Quality

Noise analyses will be provided in a subsequent draft of the report when traffic volume data is available.

3.10.1 Resource Description

3.10.2 Guidance and Regulations

3.10.3 Methodology

3.10.4 Findings

3.11 Hazardous Materials

3.11.1 Resource Description

For construction projects, hazardous materials sites are those located within the Study Area that have contaminated or have the potential to contaminate environmental media (i.e., soil and groundwater) that may be disturbed during construction activities. Contamination of environmental media associated with hazardous materials sites within the Study Area have the potential to impact construction activities in several ways, including:

- Having a direct impact on worker health and safety through exposure to contaminants;
- Increased risk of exposure to environmental contaminants for the surrounding community;
- Increasing the risk of a release to the environment during construction; and
- Increased project costs associated with the identification, handling, and disposal of contaminated media during construction.

There are a number of Federal and State environmental databases that house information on various types of sites that have impacted or could impact environmental media within the project focus area. A preliminary review of pertinent environmental databases was conducted to identify hazardous materials sites within the Study Area as described below in Section 3.11.3.

3.11.2 Guidance and Regulations

The regulations and guidance that are relevant and applicable to the management of environmental media likely to be encountered during a construction project include, but are not limited to:

- Connecticut Department of Transportation On-Call Contaminated Soil and Groundwater Scopes Manual, December 14, 2017.
- Sections 22a-133k-1 through 22a-133k-3 of the Regulations of Connecticut State Agencies (RCSA), Remediation Standard Regulations
- Section 22a-209-1 through 22a-209-15 of the RCSA, Solid Waste Management

3.11.3 Methodology

A review of publicly available Federal and State environmental databases was conducted for the parcels within the Study Area by Environmental Data Resources, Inc. (EDR) on April 8, 2022. The results of the database review were assessed and hazardous materials sites were refined to those most likely to have an impact on the project. The resulting list identifies sites with environmental events or conditions that may have an impact on project planning and execution.



Descriptions of each environmental database identifying sites that have the potential to impact the project are summarized in the following sections. Sites listed within the databases and identified within the Study Area are depicted in Exhibit 63 (with legend description following).

Federal Environmental Databases

Corrective Action Report (CORRACTS): Identifies hazardous waste handlers with RCRA corrective action activity.

Enforcement and Compliance History Information (ECHO): ECHO provides integrated compliance and enforcement information for about 800,000 regulated facilities nationwide.

EDR Exclusive Historical Auto Stations (EDR Hist Auto): EDR has searched selected national collections of business directories and has collected listings of potential gas station/filling station/service station sites that were available to EDR researchers. EDR's review was limited to those categories of sources that might, in EDR's opinion, include gas station/filling station/service station establishments. The categories reviewed included, but were not limited to gas, gas station, gasoline station, filling station, auto, automobile repair, auto service station, service station, etc. This database falls within a category of information EDR classifies as "High Risk Historical Records", or HRHR. EDR's HRHR effort presents unique and sometimes proprietary data about past sites and operations that typically create environmental concerns but may not show up in current government records searches.

EDR Exclusive Historical Cleaners (EDR Hist Cleaner): EDR has searched selected national collections of business directories and has collected listings of potential dry cleaner sites that were available to EDR researchers. EDR's review was limited to those categories of sources that might, in EDR's opinion, include dry cleaning establishments. The categories reviewed included, but were not limited to dry cleaners, cleaners, laundry, laundromat, cleaning/laundry, wash & dry, etc. This database falls within a category of information EDR classifies as "High Risk Historical Records", or HRHR. EDR's HRHR effort presents unique and sometimes proprietary data about past sites and operations that typically create environmental concerns but may not show up in current government records searches.

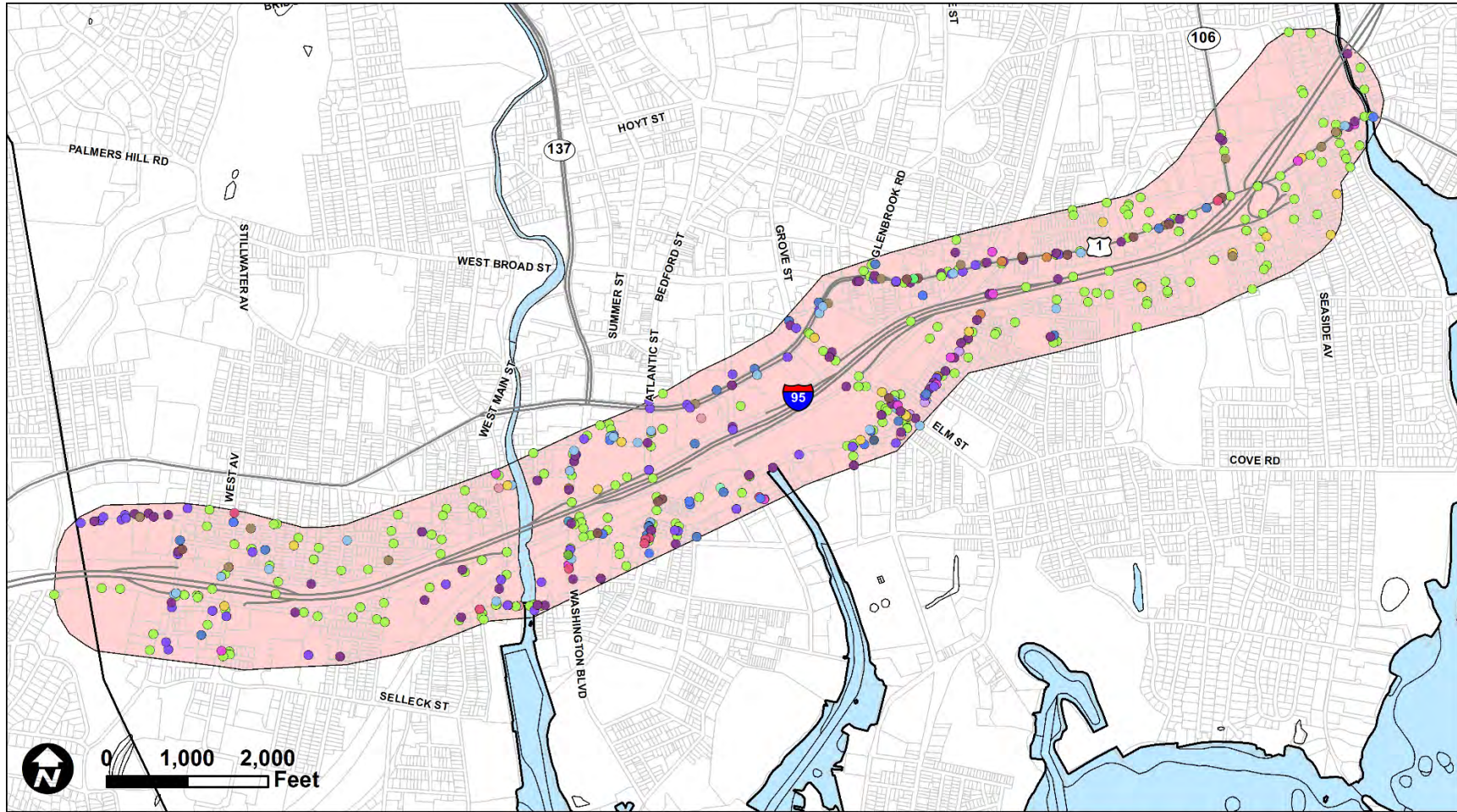
EDR Proprietary Manufactured Gas Plants (EDR MGP): The EDR Proprietary Manufactured Gas Plant Database includes records of coal gas plants (manufactured gas plants) compiled by EDR's researchers. Manufactured gas sites were used in the United States from the 1800's to 1950's to produce a gas that could be distributed and used as fuel. These plants used whale oil, rosin, coal, or a mixture of coal, oil, and water that also produced a significant amount of waste. Many of the byproducts of the gas production, such as coal tar (oily waste containing volatile and non-volatile chemicals), sludges, oils and other compounds are potentially hazardous to human health and the environment. The byproduct from this process was frequently disposed of directly at the plant site and can remain or spread slowly, serving as a continuous source of soil and groundwater contamination.

Enforcement Action Sites (ENF): Sites with Federal and/or State formal enforcement actions.

Emergency Response Notification System (ERNS): Emergency Response Notification System (ERNS) records and stores information on reported releases of oil and hazardous substances.



Exhibit 63 Environmental Database Listed Sites Summary Map



Legend

- | | | | | | | |
|---------------------------------------------------|--------------------------------------------------------|---------------------------------------------------|----------------------------------------------|--------------------------------------------------------|------------------------------------------------------|-------------------------------------------------------------------------------------------------------------------------------------|
| Report Site | ● DRYCLEANERS | ● ENF | ● HMIRS | ● RGA LUST | ● SPILLS | Study Area |
| ● AUL | ● ECHO | ● ENG CONTROLS | ● LUST | ● SDADB | ● SWF/LF | |
| ● BROWNFIELDS | ● EDR Hist Auto | ● ERNS | ● PADS | ● SEH | ● UIC | |
| ● CORRACTS | ● EDR Hist Cleaner | ● FINDS | ● RCRA-SQG | ● SEMS-ARCHIVE | ● US BROWNFIELDS | |
| ● CT PROPERTY | ● EDR MGP | ● FTTS | ● RGA HWS | ● SHWS | ● UST | |
| | | | | | ● VCP | |

I-95 Stamford
 Planning and Environmental Linkages Study

Identified Environmental Database Sites Summary

Source: Environmental Data Resources, Inc. (EDR), Accessed April 8, 2022.



Facility Index System/Facility Registry System (FINDS): FINDS contains both facility information and 'pointers' to other sources that contain more detail. EDR includes the following FINDS databases in its report: PCS (Permit Compliance System), AIRS (Aerometric Information Retrieval System), DOCKET (Enforcement Docket used to manage and track information on civil judicial enforcement cases for all environmental statutes), FURS (Federal Underground Injection Control), C-DOCKET (Criminal Docket System used to track criminal enforcement actions for all environmental statutes), FFIS (Federal Facilities Information System), STATE (State Environmental Laws and Statutes), and PADS (PCB Activity Data System).

FIFRA/ TSCA Tracking System (FTTS): FIFRA (Federal Insecticide, Fungicide, & Rodenticide Act)/TSCA (Toxic Substances Control Act) FTTS tracks administrative cases and pesticide enforcement actions and compliance activities related to FIFRA, TSCA and EPCRA (Emergency Planning and Community Right-to-Know Act). To maintain currency, EDR contacts the Agency on a quarterly basis.

Hazardous Materials Information Reporting System (HMIRS): Hazardous Materials Incident Report System (HMIRS) contains hazardous material spill incidents reported to DOT.

PCB Activity Database System (PADS): PCB Activity Database (PADS) identifies generators, transporters, commercial storers and/or brokers and disposers of PCB's who are required to notify the EPA of such activities.

Small Quantity Generators (RCRA-SQG): RCRA Info is EPA's comprehensive information system, providing access to data supporting the Resource Conservation and Recovery Act (RCRA) of 1976 and the Hazardous and Solid Waste Amendments (HSWA) of 1984. The database includes selective information on sites which generate, transport, store, treat and/or dispose of hazardous waste as defined by the Resource Conservation and Recovery Act (RCRA). Small quantity generators (SQGs) generate between 100 kg and 1,000 kg of hazardous waste per month.

Superfund Enterprise Management System Archive (SEMS-Archive): Tracks sites that have no further interest under the Federal Superfund Program based on available information. The list was formerly known as the CERCLIS-NFRAP, renamed to SEMS ARCHIVE by the EPA in 2015. EPA may perform a minimal level of assessment work at a site while it is archived if site conditions change and/or new information becomes available. Archived sites have been removed and archived from the inventory of SEMS sites. Archived status indicates that, to the best of EPA's knowledge, assessment at a site has been completed and that EPA has determined no further steps will be taken to list the site on the National Priorities List (NPL), unless information indicates this decision was not appropriate or other considerations require a recommendation for listing at a later time. The decision does not necessarily mean that there is no hazard associated with a given site; it only means that, based upon available information, the location is not judged to be potential NPL site.

Listing of Brownfields Sites (US Brownfields): Brownfields are properties, the expansion, redevelopment, or reuse of which may be complicated by the presence or potential presence of a hazardous substance, pollutant, or contaminant. Cleaning up and reinvesting in these properties takes development pressures off undeveloped, open land, and both improves and protects the environment. Assessment, Cleanup and Redevelopment Exchange System (ACRES) stores information reported by EPA Brownfields grant recipients on brownfields properties assessed or cleaned up with grant funding as well as information on Targeted Brownfields Assessments performed by EPA Regions. A listing of ACRES Brownfield sites is obtained from Cleanups in My Community. Cleanups in My Community provides information on Brownfields properties for which information is reported back to EPA, as well as areas served by Brownfields grant programs.

State Environmental Databases

Activity and Use Limitations Sites (AUL): Includes sites where Environmental Land Use Restrictions have been recorded.



Brownfields Inventory (BROWNFIELDS): The Connecticut Brownfields Redevelopment Authority (CBRA) has identified over 200 brownfield sites eligible for redevelopment. In most cases these are prime properties for commercial or industrial use. CBRA's grants, assistance and financing lower the financial risks and eliminate the legal, regulatory and environmental risks of redevelopment.

Property Transfer Filings (CT Property): A listing of sites that meet the definition of a hazardous waste establishment. They can be generators, dry cleaners, furniture strippers, etc. These sites have been sold to another owner.

Drycleaner Facilities (DRYCLEANERS): A listing of drycleaner facility locations.

Engineering Controls Listing (ENG CONTROLS): An Engineered Control is a permanent physical structure designed to safely isolate pollutants which would otherwise not comply with the self-implementing remedial options allowed in the Connecticut Remediation Standard Regulations (RSRs). The ECG includes a description of what is eligible to be considered as an Engineered Control under section 22a-133k-2(f)(2) of the RSRs, a description of the information necessary for the preparation of complete and approvable applications, a step-by-step outline of the review and approval process, and supplemental resources provided in the appendices.

Leaking Underground Storage Tank List (LUST): LUST records contain an inventory of reported leaking underground storage tank incidents. Not all states maintain these records, and the information stored varies by state.

Recovered Government Archive State Hazardous Waste Facilities List (RGA HWS): The EDR Recovered Government Archive State Hazardous Waste database provides a list of SHWS incidents derived from historical databases and includes many records that no longer appear in current government lists. Compiled from records formerly available from the Department of Energy & Environmental Protection formerly known as the Department of Environmental Protection (DEP).

Recovered Government Archive Leaking Underground Storage Tank (RGA LUST): The EDR Recovered Government Archive Leaking Underground Storage Tank database provides a list of LUST incidents derived from historical databases and includes many records that no longer appear in current government lists. Compiled from Records formerly available from the Department of Energy & Environmental Protection formerly known as the Department of Environmental Protection (DEP).

Site Discovery and Assessment Database (SDADB): SDADB includes all sites reported to Permitting, Enforcement, and Remediation Division where it is suspected that hazardous waste may have been disposed or sites that are eligible for listing on the State Inventory of Hazardous Waste Disposal Sites.

List of Significant Environmental Hazards Reported to DEEP (SEH): The Significant Environmental Hazard Statute is intended to identify and abate short-term risks associated with specific environmental conditions identified in the statute. After abatement of short-term risks (meaning abatement of the significant environmental hazard condition), there may still be potential long-term risks associated with the release. However, a significant environmental hazard can be considered abated under the statute even though potential long-term risks may not have been addressed.

Inventory of Hazardous Disposal Sites (SHWS): State hazardous waste site records are the states' equivalent to CERCLIS. These sites may or may not already be listed on the federal CERCLIS list. Priority sites planned for cleanup using state funds (state equivalent of Superfund) are identified along with sites where cleanup will be paid for by potentially responsible parties. Available information varies by state.

Oil and Chemical Spill Database (SPILLS): Sites with oil and chemical spill reported to and maintained by the Connecticut Department of Energy and Environmental Protection (CTDEEP).



List of Landfills/Transfer Stations (SWF/LF): SWF/LF type records typically contain an inventory of solid waste disposal facilities or landfills in a particular state. Depending on the state, these may be active or inactive facilities or open dumps that failed to meet RCRA Subtitle D Section 4004 criteria for solid waste landfills or disposal sites.

Underground Injection Control Listing (UIC): A list of subsurface disposal permits and their locations.

Underground Storage Tank Data (UST): USTs are regulated under Subtitle I of the Resource Conservation and Recovery Act (RCRA) and must be registered with the state department responsible for administering the UST program. Available information varies by state program.

Voluntary Remediation Sites (VCP): Sites involved in the Voluntary Remediation Program.

3.11.4 Findings

The project corridor is a mix of industrial, commercial, residential, and municipal properties with a range of historic and current uses including car dealerships, dry cleaners, train stations, power generation (former manufactured gas plants (MGP), parks, and high-rise office buildings. Out of the approximately 1,336 parcels of land within the Study Area, approximately 412 parcels were identified in one or more environmental databases reviewed. Sites with environmental database listings within the Study Area generally fall into the following categories:

1. Sites having documented releases, such as those identified in HMIRS, SPILLS, ERNS, LUST, RGA LUST, and SEH;
2. Sites with documented contamination or a high potential for being contaminated, such as those identified in AUL, Brownfields, US Brownfields, CORRACTS, CT PROPERTY, DRYCLEANERS, EDR Hist Auto, EDR Hist Cleaner, EDR MGP, ENG CONTROLS, RGA HWS, SEMS Archive, SDADB, SHWS, SWR/LF, and VCP; and
3. Sites having environmental compliance and environmental compliance violations, such as those identified in ECHO, FINDS, PADS, FTTS, RCRA SQG, and UST.

Sites identified in the environmental databases in categories 1 and 2 are the sites that have the greatest potential to impact the project depending upon their proximity to construction activities. A summary of the number of listings identified for each environmental database is provided in Exhibit 64.

3.11.5 Next Steps

The environmental database review has indicated that the dense urban development within the Study Area includes multiple sites of environmental concern that could have an impact on future construction designs. As project alternatives are identified, the database listings presented in this section will be tied to specific parcel boundaries affected by the alternatives and the sites grouped into levels of severity similar to the Connecticut Department of Transportation's On-Call Contaminated Soil and Groundwater Scopes Manual (Scopes Manual). The Scopes Manual provides guidance on the process of completing a Task 110: Corridor Land Use Evaluation (CLUE). Under a Task 110, sites identified within the Study Area and/or impacted by an alternative will be grouped into the following categories:

- High Risk;
- Moderate Risk; and
- Low Risk.



The risk categorization will assist in the evaluation of project alternatives.

Exhibit 64 Summary of Environmental Database Listings

Database Abbreviation	Occurrences
AUL	6
BROWNFIELDS	25
CORRACTS	1
CT PROPERTY	37
DRYCLEANERS	1
ECHO	90
EDR Hist Auto	46
EDR Hist Cleaner	15
EDR MGP	1
ENF	49
ENG CONTROLS	4
ERNS	99
FINDS	259
FTTS	4
HMIRS	7
LUST	58
PADS	2
RCRA-SQG	5
RGA HWS	2
RGA LUST	57
SDADB	32
SEH	1
SEMS-ARCHIVE	2
SHWS	6
SPILLS	943
SWF/LF	2
UIC	3
US BROWNFIELDS	52
UST	147
VCP	4
Total Occurrences	1960



3.12 Visual Resources

3.12.1 Resource Description

Visual resources include natural and constructed elements, such as landforms, vegetation, water surfaces, buildings, structures, and other physical modifications, that give a landscape its visually aesthetic qualities.

3.12.2 Guidance and Regulations

The following guidance and regulations are applicable to the identification of visual resources:

- FHWA's Visual Impact Assessment for Highway Projects and Guidelines for the Visual Impact Assessment of Highway Projects (1988; 2015)
- Wild and Scenic Rivers Act of 1968
- National Historic Preservation Act
- Section 4(f) and 6(f)
- National Scenic Byways Program

3.12.3 Methodology

The evaluation of visual resources included a review of land use planning documents to help identify important community visual resources, such as landmarks, natural features, and historical features.

Visual resources were also identified during the historical and Section 4(f) analyses to determine important historic and recreational resources in the Study Area. Virtual site visits were conducted to determine viewsheds from the I-95 roadway and of the roadway from adjacent areas.

3.12.4 Findings

The I-95 corridor is surrounded by commercial, industrial, and residential uses, and several open spaces, parks, and trails. The areas within the section of the corridor near the Downtown and South End neighborhoods are developed commercial and residential areas with large office buildings, high-rise condominiums and apartments, restaurants, hotels, large-scale retail stores, and transportation facilities. Residential areas are located near the I-95 corridor within the eastern part of the Study Area. Several parks are located within the I-95 corridor Study Area but are buffered by existing trees and shrubs or other buildings from the roadway (see Exhibit 65 below).



Exhibit 65 View of Rosa Hartman Park from I-95 looking south on the western edge of the Project Area buffered by existing trees



Photo credit: Google Earth Images, May 2022.

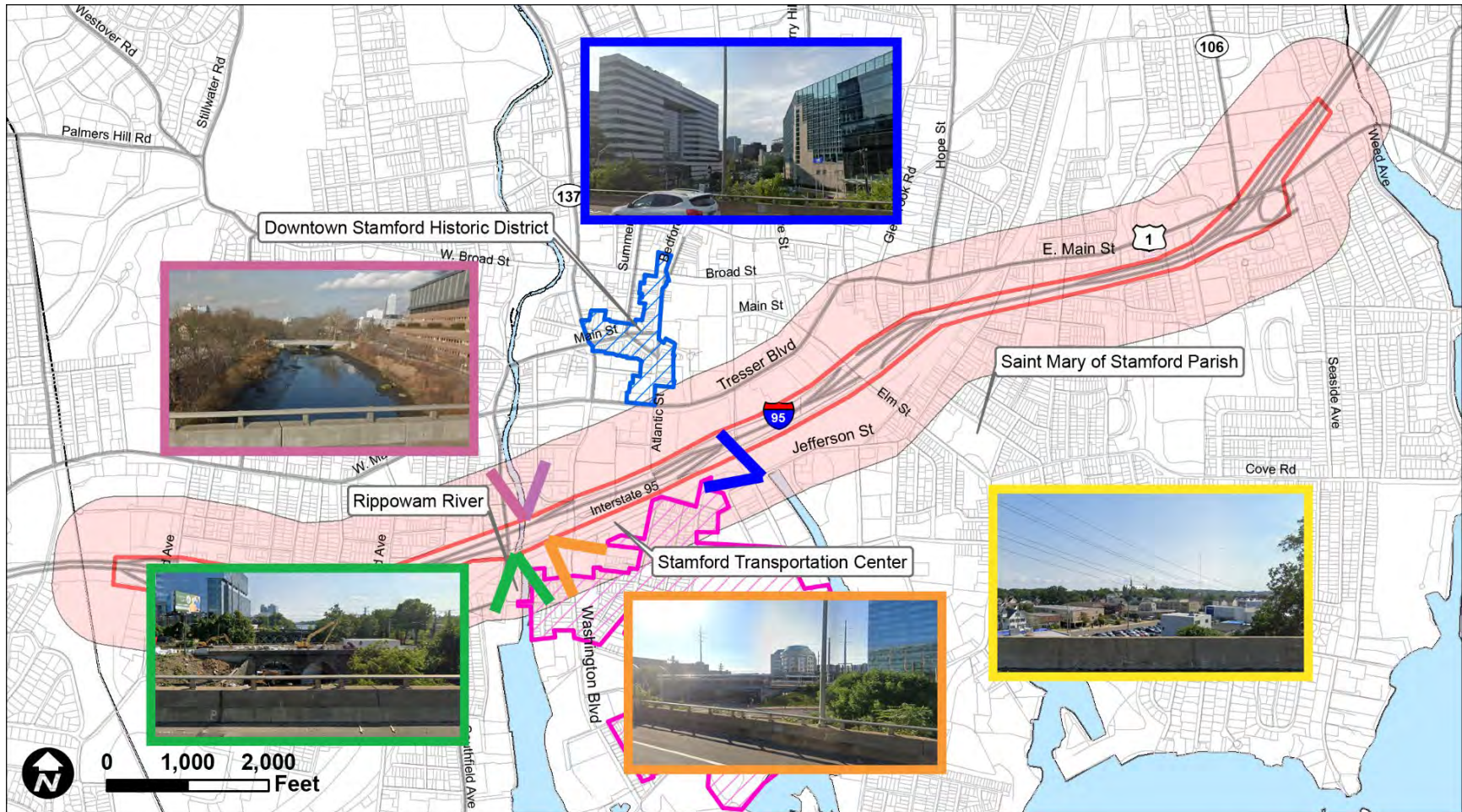
The I-95 corridor itself is not a National Scenic Byway and there are none within the Study Area. The Study Area does not have state-designated Scenic Roads according to the Connecticut Department of Transportation Scenic Roads Interactive Map.²² There is one National Scenic Byway outside the Study Area in Stamford, Route 15, also known as the Merritt Parkway. However, the Merritt Parkway Scenic Byway is approximately 5.8 miles away from the I-95 corridor.

While there are no designated Wild and Scenic Rivers within the Study Area, there are potentially important views of the Rippowam River and Mill River Park from I-95. Several important viewsheds from the I-95 corridor are identified and illustrated in Exhibit 66:

- Downtown Stamford
- Stamford Transportation Center
- Rippowam River and Mill River Park, a Section 4(f) resource
- St. Mary of Stamford Parish, a National-Register Listed Property

²² Connecticut Department of Transportation, Scenic Road Interactive Map Website: <https://connecticut-ctdot.opendata.arcgis.com/apps/scenic-roads-interactive-map/explore>. Accessed April 28, 2022.

Exhibit 66 Viewsheds and Visual Resources near I-95



Visual Resources

- Study Area
- Downtown Stamford Historic District
- Project Area
- South End Historic District



In addition to these viewsheds, potential visually sensitive areas include Section 4(f) recreational and historic resources, including:

- South End National Register-listed Historic District, which abuts the I-95 corridor to the south (see Exhibit 67 below).
- National Register-eligible NY, NH & H Rail Line
- Section 4(f) recreational resources directly abutting the I-95 corridor, such as Gateway Commons Park (see Exhibit 68 below) and Mill River Park.

Exhibit 67 View of I-95 looking north from Atlantic St. & the South End National Register-listed Historic District



Photo credit: Google Earth Images, May 2022.

Exhibit 68 View of I-95 looking south from Gateway Commons Park, a Section 4(f) Resource



Photo credit: Google Earth Images, May 2022.

The Downtown Stamford National Register-listed Historic District (0.3-miles north of the I-95) is buffered visually by existing buildings between the District and I-95.

3.12.5 Next Steps

When the Project has been defined, the National Environmental Policy Act (NEPA) analysis would describe the adjacent scenic resources, views of scenic resources, and the project's potential to effect or damage it. At the time of the NEPA study, coordination with CTDOT is recommended to determine if there is a need to complete a Visual Impact Assessment (VIA).

3.13 Cumulative Impacts

3.13.1 Resource Description

According to the Council of Environmental Quality (CEQ), cumulative impacts reflect the impact on the environment, which results from “the incremental impact of the action when added to other past, present, and reasonably foreseeable future actions.” Cumulative impacts can result from individually minor but collectively significant actions taking place over a period of time.

3.13.2 Guidance and Regulations

The following guidance and regulations are applicable to the cumulative impacts analysis:

- AASHTO [Assessing Indirect Effects and Cumulative Impacts under NEPA](#), August 2016.
- CEQ Section 1508.7 Cumulative Impact

3.13.3 Methodology

The analysis used a corridor-level assessment for the analysis of cumulative impacts. The current condition of existing environmental resources is provided in previous sections of this report. The analysis for cumulative impacts provides a summary of “reasonably foreseeable actions” including:

- Planning studies and zoning updates
- Future transportation and other infrastructure projects
- Other current and proposed developments, such as commercial and housing developments

The analysis included a review of previous planning efforts and studies that may contribute to increased development within the City as well as current and proposed new development. The current, proposed, and previous developments within the last five years were reviewed using City of Stamford's Current Development Database.²³

3.13.4 Findings

Planning Efforts and Studies

Stamford's Master Plan, 2015-2025 provides the guiding framework for the City's growth. Over the past decade, the City has initiated studies of specific neighborhoods for more detailed policy recommendations. Exhibit 69 below provides a summary of relevant Stamford planning studies and

²³ City of Stamford Economic Development, <https://www.choosestamford.com/data-center/current-developments-map>. Accessed April 26, 2022.



projects. Stamford’s Master Plan strives to maintain and augment Stamford’s standing as a regional center by:

- Encourage revitalization of the existing residential neighborhood and streets in the South End
- Enhance the Stamford Transportation Center (STC) as a gateway to the City of Stamford
- Improve connectivity among Downtown, South End, the STC, and adjacent neighborhoods
- Promote quality urban design and enhance streetscapes
- Promote and enhance public waterfront access

In addition, the City of Stamford Master Plan recognizes that Stamford’s transportation infrastructure needs to be improved. Increasing traffic congestion on I-95 and the Merritt Parkway as well as system issues on the Metro-North’s New Haven Line continue to pose challenges to Stamford’s ability to attract and sustain economic growth.

Within the Study Area, the Master Plan for the STC is currently underway and will conclude by mid-winter 2022/2023. The Master Plan will provide conceptual design improvements for the STC in the South End neighborhood, for improving the structure and parking and increasing vehicular and pedestrian accessibility including vehicular and pedestrian access. The Master Plan study area covers the roadways surrounding the STC including Atlantic Street, Washington Boulevard, North State Street, South State Street, and Station Boulevard.

Exhibit 69 Stamford, CT Land Use Plans and Studies

Planning Document	Land Use & Transportation-Related Goals/Purpose
Stamford Master Plan, 2015-2025	Stamford’s current comprehensive plan governing land use and transportation within the City including the following goals: <ul style="list-style-type: none"> ➤ Address regional roadway congestion and improve commuter rail ➤ Improve intra-city mobility for all modes (vehicles, transit, pedestrians and bicyclists) ➤ Promote transit-oriented development
Stamford South End Neighborhood Study, 2018	Study and development action plan for Stamford’s South End, a former industrial neighborhood near Stamford Transportation Center experiencing rapid development. The plan integrated multiple policies and plans into a unified set of recommendations for the fast-growing neighborhood. Recommendations included zoning revisions, housing affordability, historic preservation, and improvements to transportation infrastructure and streetscapes.
Stamford East Main Street Transit Node Feasibility Study	Examining opportunities to generate transit-oriented development and to build an intermodal transit facility in the vicinity of the intersection of East Main Street and the planned and funded Phase 2-Stamford Urban Transitway.
Stamford West Side Neighborhood Plan, May 2014	Analysis, recommendations, and conceptual designs to revitalize the West Side neighborhood in the next 10 years.
Stamford East Main Street Transit Node Feasibility Report and Action Plan, November 2013	Feasibility study evaluating transit stations and transit-oriented development within the East Side neighborhood of Stamford.
Stamford Transportation Center Master Plan	Master plan is currently underway with the goal is to transform the station into a single, unified multimodal facility and create a more engaging, convenient, safe, and aesthetically pleasing multimodal customer experience. Recommendations are expected to cover conceptual design improvements, pedestrian connectivity, and wayfinding. Anticipated to be completed by mid-Winter 2022/2023. A previous Stamford Transportation Center Master Plan was completed in 2010 with recommendations to improve access/egress and intermodal connections to the Station and provide better parking options.
City of Stamford, Connecticut Transit-Oriented Development Technical Assistance Report, 2016	Technical assistance report by Smart Growth America proposing recommendations for TOD around the Stamford Transportation Center and the South End neighborhood identifying mixed-use zoning recommendations and connectivity improvements between the Downtown to the station and the South End.



Planning Document	Land Use & Transportation-Related Goals/Purpose
Glenbrook Springdale TOD Feasibility Study, June 2015	Feasibility Study explores the opportunities and challenges of TOD in two historic and vital communities north of downtown Stamford, CT along Metro-North's New Canaan Branch Line.
Stillwater Avenue Corridor Study: Implementation Strategy, 2010	Plan and resulting Village Commercial District zoning designation provided a design framework for ongoing planning and redevelopment activity.
ConnDOT Feasibility Study of Planned East Coast Greenway	A multi-state trail system intended to link the major cities of the East Coast, is proposed to pass through Stamford by utilizing the Merritt Parkway right-of-way.
Citywide Housing Study	Study currently underway to analyze Stamford's housing market and will propose recommendations for addressing housing challenges.
Citywide Parking Study	Study currently underway to review of Stamford's parking regulations to right size parking for different uses and different neighborhoods and ensure adequate parking without creating too much parking.
Omnibus Text Change	Current revision of zoning regulations to reorganize, streamline and update Stamford's Zoning Regulations.
V-C Village Commercial District	Zoning changes approved to revise V-C district to protect single family zoning districts and improve urban design within Glenbrook Springdale and West Side Stillwater V-C districts.
NX-D Neighborhood Mixed-Use Design District	New zoning district approved to implement the recommendations of the Stamford Master Plan for parts of the Westside to encourage mixed use, workforce housing, and harmonious development of commercial, industrial, and residential uses.

After a review of the state and City of Stamford Land Use planning documents for the City, we found that:

- TOD is a key driver for the City, state, and regional planning and zoning efforts to accommodate increased density and mixed-use development around transit stations, such as the STC in the South End neighborhood.
- There are increased planning and revitalization efforts within the Downtown and West Side as well as a focus toward fostering TOD in the South End, and waterfront-oriented development in the South End, Cove, and East Side neighborhoods.
- Most new development over the two decades has occurred within the Downtown and South End/Harbor Point neighborhoods.
- Within the Cove and East Side neighborhoods, the City has evaluated building an intermodal transit facility near East Main Street and planned and funded the Urban Transitway.
- Planning documents reveal that Stamford's transportation infrastructure needs to be improved.



South End Moderate Growth Scenario, Stamford South End Neighborhood Study, 2018.

There is increasing traffic congestion on I-95 and the Merritt Parkway as well as system issues on the Metro-North's New Haven Line. In addition, there is equal interest in providing better bicycle and pedestrian infrastructure and improving connectivity between neighborhoods.

Exhibit 70 Charter Communications under construction at 406 Washington Blvd, Stamford, CT




Photo credit: Google Earth Images, May 2022.

New Infrastructure, Current and Proposed Developments

As shown in Exhibits 71 and 72, Stamford CT Planned and Proposed Developments, City and State planning and zoning efforts have helped to spur on significant new commercial and residential private development. Current and proposed development should be considered in future land use and projected traffic conditions for the I-95 Project. Stamford also has a robust level of new development potential including 1.5 million square feet in office potential, which has been approved for a 14-acre waterfront site at the Peninsula at Harbor Point.

In summary, total current and projected development within the Study Area includes:

- Private developments currently under construction include 1,933 residential units; 785,000 sf of commercial/office; and 9,900 sf of retail space.
- Private developments anticipated to be under construction soon include 3,229 residential units; 3,777,122 sf commercial/office; and 49,492 sf of retail space.
- This is in addition to the 2,804 residential units, 110,000 sf of office/commercial, and 176,190 sf of retail space constructed within the last five years in the Study Area
- In total, recently completed, current, and projected cumulative new development includes 7,966 residential units; approximately 4.7 million sf in commercial/office; and 236,000 sf in retail development within the Study Area.

3.13.5 Next Steps

Stakeholders involved with helping to provide input on cumulative impacts include the City of Stamford, the Western Connecticut Council of Governments, CTDOT, and the resource agencies. During the next



phase of the PEL study, any updates to current and projected development and infrastructure should be incorporated.

Exhibit 71 Stamford, CT Planned and Current Development Projects

Infrastructure Projects	Project (See Exhibit 72)	Description
Stamford Transportation Center; MetroGreen TOD Development & Improvements	A	<ul style="list-style-type: none"> ➤ MetroGreen TOD Development was completed over several phases. In 2018, the Zoning Board approved a 485,000 sf, 14-story Office Tower to be built on existing Gateway Garage with direct access to the Metro North platform. In 2017, 131 housing units were constructed at 695 Atlantic Street as part of the Metro Green development. Previously, a 255-unit mixed-income housing development was developed in 2009. ➤ As of October 2021, work is currently underway to replace the existing parking garage at STC. The new garage will have approx. 1,000 parking spots. A sky bridge will connect it to the train station.
Phase II of the Mill River Greenway Project	B	<ul style="list-style-type: none"> ➤ Approval of Phase II of the City and the Mill River Collaborative's Greenway Project will create a continuous park bicycle/pedestrian trail along the Mill River. The 12-foot-wide, multi-use, lighted greenway trail, will extend 2,300 feet from Green St. to the southern border of Scalzi.
Private Developments Under Construction		Description
Charter Communications World HQ, 406 Washington Blvd	1	<ul style="list-style-type: none"> ➤ Headquarters for Stamford-based Charter Communications. ➤ 777,000 sf office ➤ Estimated Completion: Q4 2021
The Smyth, 885 Washington Blvd	2	<ul style="list-style-type: none"> ➤ 414 rental units & 19,000 sf retail ➤ Estimated Completion: 2022
True North, 245 Atlantic St	3	<ul style="list-style-type: none"> ➤ 291 units & 8,000 sf retail
Opus at Harbor Point, 900 Pacific St	4	<ul style="list-style-type: none"> ➤ 180 apartments ➤ Estimated Completion: 2022
154 Grey Lock	5	<ul style="list-style-type: none"> ➤ 228 units & 8,000 sf office ➤ Under construction
733-777 Summer Street	6	<ul style="list-style-type: none"> ➤ 376 units ➤ Under construction
Garden Homes: 1315 Washington Blvd	7	<ul style="list-style-type: none"> ➤ 187 units ➤ Under construction
One Atlantic St	8	<ul style="list-style-type: none"> ➤ 77 units ➤ Under construction
Anthem Harbor Point, 2 Harbor Point	9	<ul style="list-style-type: none"> ➤ 180 units ➤ Under construction
Private Developments Proposed or Approved		Description
287-297 Washington Boulevard	10	<ul style="list-style-type: none"> ➤ 22 units
HP Parcel C1, Walter Wheeler Dr	11	<ul style="list-style-type: none"> ➤ 174 units
HP Parcel C2, Woodland Avenue/Pacific Street	12	<ul style="list-style-type: none"> ➤ 540 units
URBY Stamford Phase 2, 57 Greylock Pl	13	<ul style="list-style-type: none"> ➤ 176 units
677-707 Washington Boulevard	14	<ul style="list-style-type: none"> ➤ 34-story building including 36,880 sf of ground level retail space, and 406 rental units
419 West Avenue	15	<ul style="list-style-type: none"> ➤ 75,000
83 & 85 Morgan Street	16	<ul style="list-style-type: none"> ➤ 42 units
553 Pacific Street	17	<ul style="list-style-type: none"> ➤ 32 units
Metro Tower, Station Place	18	<ul style="list-style-type: none"> ➤ 385,000 sf office
Life Time Athletic, Convert Office to Fitness	19	<ul style="list-style-type: none"> ➤ 100,000 sf fitness
780 Summer Street	20	<ul style="list-style-type: none"> ➤ 73 units
171 Stillwater	21	<ul style="list-style-type: none"> ➤ 36 units
The Riverhouse	22	<ul style="list-style-type: none"> ➤ 110 units & 23,500 office
583 Pacific Street	23	<ul style="list-style-type: none"> ➤ 20,205 sf office
RBS – Division Street & Clinton Avenue	24	<ul style="list-style-type: none"> ➤ 456 units
523 Canal Street	25	<ul style="list-style-type: none"> ➤ 173 units & 1,062 sf retail
210 Long Ridge Road	26	<ul style="list-style-type: none"> ➤ 200 units

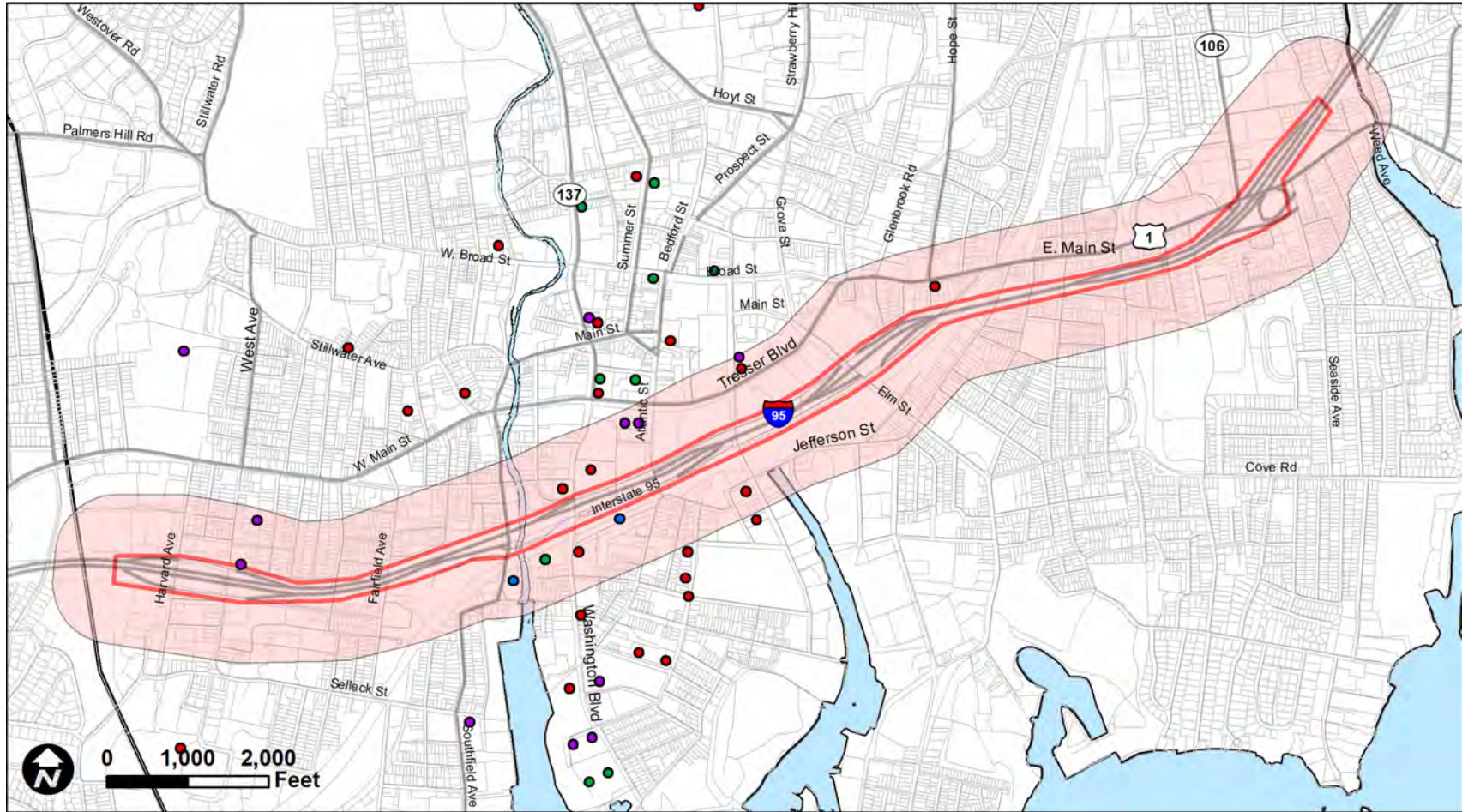


72 Spruce Street	27	>	32 units
441 Canal Street	28	>	401 units
The Lafayette, 819 E Main St	29	>	130 rental units & 2,150 sf retail > Estimated Completion: 2022
Pacific & Henry Street	30	>	61 units
Park Square West III, 66 West Park Place	31	>	26 units; 23,500 sf office; 9,400 sf retail
Peninsula at Harborpoint, Harborpoint	32	>	1,500,000 sf office
Veterans Park Hotel, 160 Atlantic St	33	>	100 rooms
41-45 Stillwater Avenue	34	>	39 units
Atlantic Station Land Use Change, 100 Tresser Blvd*	35	>	1,649,917 sf office, 1,310 parking spaces
Private Developments Completed in last 5 Years			Description
405 Atlantic Station West	36	>	325 units & 14,100 retail
Acura of Stamford, 248 West Avenue	37	>	20,000 sf commercial
Public Storage, 11 Leon Place	38	>	90,000 sf warehouse
URBY Stamford, Phase 1, 1 Greylock Place	39	>	465 units & 5,090 retail
Atlantic Station, 355 Atlantic St	40	>	325 units & 17,000 retail
Escape at Harbor Point, 880 Pacific St	41	>	435 units
Allure at Harbor Point, 850 Pacific St	42	>	435 units
Harbor Landing, 28 Southfield Ave	43	>	218 units
Vela on the Park, 1011 Washington Blvd.	44	>	209 units
Home Depot, 1937 W. Main St	45	>	140,000 sf retail
NV @ Harbor Point, 100 Commons Park N	46	>	392 units

Sources: City of Stamford Current Developments Map, <https://www.choosestamford.com/data-center/current-developments-map>. Accessed April 26, 2022.
 *Connecticut Department of Transportation, OSTA GIS Map



Exhibit 72 Planned and Current Development Projects



Planned and Current Development Projects

- Study Area
- Project Area
- Private Developments Under Construction
- Private Developments Proposed or Approved
- Infrastructure Projects
- Private Developments Completed in last 5 Years





Appendix A Cultural Resources



Cultural Resources References

- Anderson P.
1845 Map Exhibiting the Experimental and Located Lines for the New York & New Haven Railroad. Snyder and Black, New York, NY.
- Babbit, Susan
1972 *Old Town Hall*. National Register of Historic Places Nomination Form. Washington, DC: National Park Service.
- Clark, Richard
1856 Map of Fairfield County, Connecticut. Philadelphia, PA: Richard Clark.
- Clark, Richard
1858 Map of Stamford Village, Connecticut. Philadelphia, PA: Richard Clark.
- Clouette, Bruce
2013 *Written and Photographic Documentation of the Atlantic Street Railroad Bridge, Stamford, Connecticut*. Storrs, CT: Archaeological and Historical Services, Inc., June 2013.
- Cunningham, Jan
1987 *Downtown Stamford Ecclesiastical Complexes* (Thematic Resource). National Register of Historic Places Nomination Form. Washington, DC: National Park Service.
- Fairchild, Sherman
1934 Fairchild Aerial Survey Co., Connecticut Air National Guard. Connecticut State Library, Hartford, CT.
- Grumet, Robert S.
1995 *Historic Contact. Indian People and Colonists in Today's Northeastern United States in the Sixteenth through Eighteenth Centuries*. Norman, OK: University of Oklahoma Press.
- Huntington, E. B.
1868 *History of Stamford, Connecticut, from its Settlement in 1641, to the Present Time*. Published by the Author, Stamford, CT.
- Jainschigg, Janet G.
1977 *Pond-Weed House*. National Register of Historic Places Nomination Form. Washington, DC: National Park Service.
- Karr, Ronald Dale
2017 *The Rail Lines of Southern New England*, 2nd ed. Pepperell, MA: Branch Line Press.
- Kerschus, Nils
1983 *Downtown Stamford Historic District*. National Register of Historic Places Nomination Form. Washington, DC: National Park Service.
- Kerschus, Nils
1983 *Downtown Stamford Historic District Boundary Increase*. National Register of Historic Places Nomination Form. Washington, DC: National Park Service.
- Kerschus, Nils
1986 *South End Historic District*. National Register of Historic Places Nomination Form. Washington, DC: National Park Service.



- Knight, Sarah Kemble
1825 *The Journal of Madam Knight*. New York, NY: Theodore Dwight.
- Lavin, Lucianne
2013 *Connecticut's Indigenous Peoples*. New Haven, CT: Yale University Press.
- McBride, Kevin A.
1984 *Prehistory of the Lower Connecticut River Valley*. Unpublished Doctoral Dissertation, University of Connecticut. University Microfilms, Ann Arbor.
- Mead, Spencer P.
1911 *Ye Historie of Ye Town of Greenwich, County of Fairfield and State of Connecticut*. The Knickerbocker Press, New York, NY.
- Meagher, Ellen, and Nils Kerschus.
2002 *Downtown Stamford Historic District Boundary Increase #2*. National Register of Historic Places Nomination Form. Washington, DC: National Park Service, December 2002.
- Mecca, Gregg D.
1984 *Made in Stamford. A History of Stamford as a Manufacturing Center*. An essay written in conjunction with the Stamford Historical Society exhibition "Made in Stamford" which opened on November 30, 1984. Stamford Historical Society.
- Pease, John C. and John M. Niles
1819 *A Gazetteer of the States of Connecticut and Rhode Island*. William S. Marsh, Hartford, CT.
- Ransom, David F.
1995 *Historic Synagogues of Connecticut* (Multiple Property Listing). National Register of Historic Places Nomination Form. Washington, DC: National Park Service.
- Turner, Gregg M., and Melancthon W. Jacobus
1986 *Connecticut Railroads: An Illustrated History*. Hartford: Connecticut Historical Society.
- U.S. Coast Survey
1838 *Long Island Sound and Vicinity*. U.S Coast and Geodetic Survey. Washington DC.
- U.S. Coast Survey
1885 *Long Island Sound and Vicinity*. U.S Coast and Geodetic Survey. Washington DC.





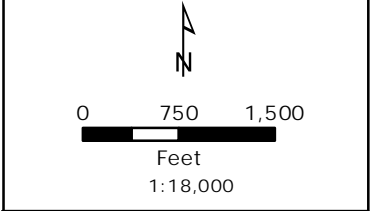
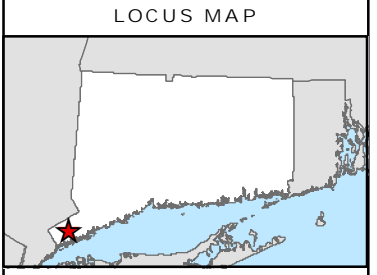
Appendix B Hazardous Materials





LEGEND

● AUL	● LUST
● BROWNFIELDS	● PADS
● CORRFACTS	● RCRA-SQG
● CT PROPERTY	● RGA HWS
● DRYCLEANERS	● RGA LUST
● ECHO	● SDADB
● EDR Hist Auto	● SEH
● EDR Hist Cleaner	● SEMS-ARCHIVE
● EDR MGP	● SHWS
● ENF	● SPILLS
● ENG CONTROLS	● SWF/LF
● ERNS	● UIC
● FINDS	● US BROWNFIELDS
● FTTS	● UST
● HMIRS	● VCP
	 Study Area



NOTES

1. Based on 2019 Statewide Orthophotography, Courtesy of CTECO.

FIGURE 1
IDENTIFIED
ENVIRONMENTAL
DATABASE SITES
SUMMARY

June 2022

**TABLE 1
HAZARDOUS MATERIAL SITES WITHIN THE PROJECT FOCUS AREA
I-95 Stamford Planning and Linkages Study**

STREET	CITY	ST	ZIP	FACILITY	DB NAME	FIELD DESC	FIELD VALUE	LAT	LONG	EPA-ID
	STAMFORD	CT		A 1 PLATING	LWDS	Leachate and Wastewater Number	7000020	41.0517329	-73.5276278	
	STAMFORD	CT		CLAIROL	LWDS	Leachate and Wastewater Number	7000019	41.0560255	-73.51248222	
	STAMFORD	CT		CREMATORY	AIRS	OBS	Not reported	41.0537496	-73.52572733	
	STAMFORD	CT		GLOBE SLICING MACHINE	LWDS	Leachate and Wastewater Number	7000008	41.0429033	-73.55858669	
	STAMFORD	CT		INDEPENDENT FUEL	LWDS	Leachate and Wastewater Number	7000011	41.042377	-73.54329387	
	STAMFORD	CT		METRO-NORTH RAILROAD BRIDGE OVER ATLANTIC STREET	NPDES	Status	Expired	41.0478601	-73.53919158	
	STAMFORD	CT		METRO-NORTH RAILROAD BRIDGE OVER ATLANTIC STREET	NPDES	Status	Active	41.0478601	-73.53919158	
	STAMFORD	CT		METRO-NORTH RAILROAD BRIDGE OVER ATLANTIC STREET	NPDES	Permit Number	GSN003110	41.0478601	-73.53919158	
	STAMFORD	CT		METRO-NORTH RAILROAD BRIDGE OVER ATLANTIC STREET	NPDES	Status	Expired	41.0478601	-73.53919158	
	STAMFORD	CT		METRO-NORTH RAILROAD BRIDGE OVER ATLANTIC STREET	NPDES	Permit Number	GGR002004	41.0478601	-73.53919158	
	STAMFORD	CT		STAMFORD GAS SITE 1	LWDS	Leachate and Wastewater Number	7300061	41.0425533	-73.54297199	
	STAMFORD	CT		STAMFORD PLANT	FUDS			41.0366679	-73.54888914	
	STAMFORD	CT		STAMFORD RAIL YARD CAR WASH	NPDES	Status	Expired	41.0504627	-73.53402435	
	STAMFORD	CT		STAMFORD RAIL YARD CAR WASH	NPDES	Permit Number	SP0001506	41.0504627	-73.53402435	
	STAMFORD	CT		STAMFORD TOWN INCINERATOR	LWDS	Leachate and Wastewater Number	7000023	41.0453662	-73.52915503	
	STAMFORD	CT		UNITED FUEL CORP	LWDS	Leachate and Wastewater Number	7000016	41.0586019	-73.51632769	
0 (AKA 65) HALLOWEEN BOULEVARD	STAMFORD	CT		DESIRE ME MOTORS, INC.	AUL	Status	Certificate of Title	41.0481556	-73.5270491	
0 (AKA 65) HALLOWEEN BOULEVARD	STAMFORD	CT		DESIRE ME MOTORS, INC.	AUL	Facility Id	11427	41.0481556	-73.5270491	
0 HALLOWEEN BLVD	STAMFORD	CT			ERNS	Incident Date Time	2015-07-02 06:40:00	41.0499547	-73.52823732	
0 HALLOWEEN BLVD	STAMFORD	CT			ERNS	NRC Report #	1121608	41.0499547	-73.52823732	
0 HALLOWEEN BLVD T-DEV CONSTRUCTION SRVCS	STAMFORD	CT			SPILLS	Facility Status	CLOSED	41.0499547	-73.52823732	
0 HALLOWEEN BLVD T-DEV CONSTRUCTION SRVCS	STAMFORD	CT			SPILLS	Case Number	201604232	41.0499547	-73.52823732	
0 HALLOWEEN BLVD	STAMFORD	CT			SPILLS	Facility Status	OPEN	41.0499547	-73.52823732	
0 HALLOWEEN BLVD	STAMFORD	CT			SPILLS	Case Number	201503300	41.0499547	-73.52823732	
1 & 9 ATLANTIC STREET	STAMFORD	CT	06900	1 & 9 ATLANTIC STREET	UST	Facility Id	135-12411	41.0552842	-73.53901695	
1 & 9 ATLANTIC STREET	STAMFORD	CT	06900	1 & 9 ATLANTIC STREET	UST	Tank Status	Permanently Closed	41.0552842	-73.53901695	
1 ANNIE PL	STAMFORD	CT	06075-	ACCURATE LOCK & HARDWARE	MANIFEST	EPA Id	CTP000028715	41.0474712	-73.55719643	
1 ANNIE PL	STAMFORD	CT	06075	ACCURATE LOCK & HARDWARE	MANIFEST	EPA ID	CTP000028715	41.0474712	-73.55719643	
1 ANNIE PL	STAMFORD	CT	06075-	ACCURATE LOCK & HARDWARE	SPILLS	Facility Status	Not reported	41.0474712	-73.55719643	
1 ANNIE PL	STAMFORD	CT	06075-	ACCURATE LOCK & HARDWARE	SPILLS	Case Number	202105189	41.0474712	-73.55719643	
1 ARNOLD ROAD	OLD GREENWICH	CT	06870	MR. CHAN	CPCS	Lust Status	LUST Completed (DEP's significant hazard definition)	41.0511627	-73.56758569	
1 ARNOLD ROAD	OLD GREENWICH	CT	06870	MR. CHAN	LUST	LUST Id	34738	41.0511627	-73.56758569	
1 ATLANTIC ST	STAMFORD	CT	06904	ATLANTIC HOUSE LLC (ERIC RINGSTROM-DIR. OF FACILITIES)	CPCS	Lust Status	Cleanup Initiated	41.0552064	-73.53915734	
1 ATLANTIC ST	STAMFORD	CT	06904	ATLANTIC HOUSE LLC (ERIC RINGSTROM-DIR. OF FACILITIES)	LUST	LUST Id	37042	41.0552064	-73.53915734	
1 ATLANTIC ST	STAMFORD	CT	06904	ATLANTIC HOUSE LLC (ERIC RINGSTROM-DIR. OF FACILITIES)	SPILLS	Facility Status	Not reported	41.0552064	-73.53915734	

**TABLE 1
HAZARDOUS MATERIAL SITES WITHIN THE PROJECT FOCUS AREA
I-95 Stamford Planning and Linkages Study**

STREET	CITY	ST	ZIP	FACILITY	DB NAME	FIELD DESC	FIELD VALUE	LAT	LONG	EPA-ID
1 ATLANTIC ST	STAMFORD	CT	06904	ATLANTIC HOUSE LLC (ERIC RINGSTROM-DIR. OF FACILITIES)	SPILLS	Facility Status	Closed	41.0552064	-73.53915734	
1 ATLANTIC ST	STAMFORD	CT	06904	ATLANTIC HOUSE LLC (ERIC RINGSTROM-DIR. OF FACILITIES)	SPILLS	Case Number	2094	41.0552064	-73.53915734	
1 ATLANTIC ST	STAMFORD	CT	06904	ATLANTIC HOUSE LLC (ERIC RINGSTROM-DIR. OF FACILITIES)	SPILLS	Case Number	9906632	41.0552064	-73.53915734	
1 BARRY PLACE	STAMFORD	CT	06904	STAMFORD HOUSE WRECKING CO.	CPCS	Lust Status	Pending	41.0355789	-73.5536797	
1 BARRY PLACE	STAMFORD	CT	06904	STAMFORD HOUSE WRECKING CO.	LUST	LUST Id	45238	41.0355789	-73.5536797	
1 BLACHLEY AVE	STAMFORD	CT	06902	KATHRYN MCMANUS	RCRA-VSQG			41.0528968	-73.51471828	CTP000034455
1 BLACHLEY RD	STAMFORD	CT	069020001	1 BLACHLEY ROAD	AIRS	OBS	Not reported	41.0528968	-73.51471828	
1 BLACHLEY RD	STAMFORD	CT	069020001	1 BLACHLEY ROAD	AUL	Status	Certificate of Title	41.0528968	-73.51471828	
1 BLACHLEY RD	STAMFORD	CT	069020001	1 BLACHLEY ROAD	AUL	Facility Id	9698	41.0528968	-73.51471828	
1 BLACHLEY RD	STAMFORD	CT	069020001	1 BLACHLEY ROAD	CT PROPERTY	Status	Not reported	41.0528968	-73.51471828	
1 BLACHLEY RD	STAMFORD	CT	069020001	1 BLACHLEY ROAD	NPDES	Status	Active	41.0528968	-73.51471828	
1 BLACHLEY RD	STAMFORD	CT	069020001	1 BLACHLEY ROAD	NPDES	Permit Number	GDS000205	41.0528968	-73.51471828	
1 BLACHLEY RD	STAMFORD	CT	069020001	1 BLACHLEY ROAD	SPILLS	Facility Status	CLOSED	41.0528968	-73.51471828	
1 BLACHLEY RD	STAMFORD	CT	069020001	1 BLACHLEY ROAD	SPILLS	Facility Status	Not reported	41.0528968	-73.51471828	
1 BLACHLEY RD	STAMFORD	CT	069020001	1 BLACHLEY ROAD	SPILLS	Case Number	201202606	41.0528968	-73.51471828	
1 BLACHLEY RD	STAMFORD	CT	069020001	1 BLACHLEY ROAD	SPILLS	Case Number	4120	41.0528968	-73.51471828	
1 BLACHLEY RD	STAMFORD	CT		CHELSEA PIERS	MANIFEST	EPA Id	CTP000031501	41.0528968	-73.51471828	
1 BLACHLEY RD	STAMFORD	CT	06922	CLAIROL INC	MANIFEST	EPA Id	CTD043210673	41.0528968	-73.51471828	
1 BLACHLEY RD	STAMFORD	CT	06922	NBC SPORTS NETWORK LP	AIRS	OBS	2006	41.0528968	-73.51471828	CTD043210673
1 BLACHLEY RD	STAMFORD	CT	06922	NBC SPORTS NETWORK LP	AIRS	OBS	2007	41.0528968	-73.51471828	CTD043210673
1 BLACHLEY RD	STAMFORD	CT	06922	NBC SPORTS NETWORK LP	AIRS	OBS	2008	41.0528968	-73.51471828	CTD043210673
1 BLACHLEY RD	STAMFORD	CT	06922	NBC SPORTS NETWORK LP	AIRS	OBS	2009	41.0528968	-73.51471828	CTD043210673
1 BLACHLEY RD	STAMFORD	CT	06922	NBC SPORTS NETWORK LP	MANIFEST	EPA ID	CTD043210673	41.0528968	-73.51471828	CTD043210673
1 BLACHLEY RD	STAMFORD	CT	06922	NBC SPORTS NETWORK LP	RCRA-VSQG	EPA Id	CTD043210673	41.0528968	-73.51471828	CTD043210673
1 BLACHLEY ROAD	STAMFORD	CT	06922	NBCUNIVERSAL MEDIA, LLC	UST	Facility Id	135-8686	41.0528968	-73.51471828	
1 BLACHLEY ROAD	STAMFORD	CT	06922	NBCUNIVERSAL MEDIA, LLC	UST	Tank Status	Permanently Closed	41.0528968	-73.51471828	
1 BLACHLEY ROAD	STAMFORD	CT	06922	NBCUNIVERSAL MEDIA, LLC	UST	Tank Status	Currently In Use	41.0528968	-73.51471828	
1 BLACHLY AVE	STAMFORD	CT		EXIT 9 LLC	MANIFEST	EPA Id	CTP000032674	41.0528968	-73.51471828	
1 BLAKELY RD CLAIROL CORP	STAMFORD	CT			SPILLS	Facility Status	Closed	41.0569638	-73.51584486	
1 BLAKELY RD CLAIROL CORP	STAMFORD	CT			SPILLS	Case Number	9804320	41.0569638	-73.51584486	
1 BLAKESLEE DRIVE	STAMFORD	CT			SPILLS	Facility Status	Not reported	41.0569638	-73.51584486	
1 BLAKESLEE DRIVE	STAMFORD	CT			SPILLS	Case Number	5002	41.0569638	-73.51584486	
1 BLATCHLEY RD.	STAMFORD	CT			SPILLS	Facility Status	CLOSED	41.0569638	-73.51584486	
1 BLATCHLEY RD.	STAMFORD	CT			SPILLS	Case Number	200700727	41.0569638	-73.51584486	
1 BLATCHLEY ROAD	STAMFORD	CT			SPILLS	Facility Status	closed	41.0569638	-73.51584486	
1 BLATCHLEY ROAD	STAMFORD	CT			SPILLS	Case Number	200202479	41.0569638	-73.51584486	
1 CANTERBURY AVE.	STAMFORD	CT	06902	LAW ASSOCIATES	CPCS	Lust Status	LUST Completed (DEP's significant hazard definition)	41.054745	-73.53495918	
1 CANTERBURY AVE.	STAMFORD	CT	06902	LAW ASSOCIATES	LUST	LUST Id	29923	41.054745	-73.53495918	
1 CANTERBURY GRN FL 8	STAMFORD	CT	06901	TEXACO INC	EDR Hist Auto			41.054745	-73.53495918	
1 CHAMPION PLACE	STAMFORD	CT			SPILLS	Facility Status	Not reported	41.049501	-73.53946895	

**TABLE 1
HAZARDOUS MATERIAL SITES WITHIN THE PROJECT FOCUS AREA
I-95 Stamford Planning and Linkages Study**

STREET	CITY	ST	ZIP	FACILITY	DB NAME	FIELD DESC	FIELD VALUE	LAT	LONG	EPA-ID
1 CHAMPION PLACE	STAMFORD	CT			SPILLS	Case Number	5908	41.049501	-73.53946895	
1 CHAMPION PLZ	STAMFORD	CT	06921	CHAMPION INTERNATIONAL	UST	Facility Id	135-4262	41.0496073	-73.53751026	
1 CHAMPION PLZ	STAMFORD	CT	06921	CHAMPION INTERNATIONAL	UST	Tank Status	Permanently Closed	41.0496073	-73.53751026	
1 CHERRY STREET	STAMFORD	CT	06802	METRO NORTH STAMFORD RAIL YARD	FINDS	Registry ID:	110038389473	41.0510149	-73.52865166	110038389473
1 CHERRY STREET	STAMFORD	CT	06802	METRO NORTH STAMFORD RAIL YARD	ICIS	FRS ID:	110038389473	41.0510149	-73.52865166	110038389473
1 COMMUNICATION PLZ	STAMFORD	CT	06902	COMMUNICATIONS CORP	ECHO	Registry ID	110003004356	41.0468387	-73.56323001	CT5000000034
1 COMMUNICATION PLZ	STAMFORD	CT	06902	COMMUNICATIONS CORP	FINDS	Registry ID:	110003004356	41.0468387	-73.56323001	CT5000000034
1 COMMUNICATION PLZ	STAMFORD	CT	06902	COMMUNICATIONS CORP	RCRA NonGen / NLR	EPA Id	CT5000000034	41.0468387	-73.56323001	CT5000000034
1 DIVISION ST	STAMFORD	CT		RBS GREENWICH CAPITAL PROPERTY ACQUISITION CORP	ASBESTOS			41.0494103	-73.5457525	
1 DOCK ST	STAMFORD	CT	06920	NUSCO AS AGENT OF CONNECTICUT LIGHT & POWER	MANIFEST	Generator EPA Id	CTP000032520	41.0485548	-73.53505848	
1 DOCK STREET	STAMFORD	CT	06902	SEABOARD EQUITIES	FINDS	Registry ID:	110038760383	41.0485548	-73.53505848	110038760383
1 DOCK STREET	STAMFORD	CT	6902	SEABOARD EQUITIES	US BROWNFIELDS	Cleanup Completion Date	8/15/2008	41.0485548	-73.53505848	
1 DOCK STREET	STAMFORD	CT	6902	SEABOARD EQUITIES	US BROWNFIELDS	Cleanup Completion Date	-	41.0485548	-73.53505848	
1 DOCK STREET	STAMFORD	CT	6902	SEABOARD EQUITIES	US BROWNFIELDS	ACRES property ID	75161	41.0485548	-73.53505848	
1 DOCK STREET (396 PACIFIC STREET)	STAMFORD	CT		ONE DOCK STREET-TRICHEM	CT PROPERTY	Status	Not reported	41.0485548	-73.53505848	
1 DOCK STREET (AKA 396 PACIFIC STREET)	STAMFORD	CT	06902-7231	ONE DOCK STREET	AUL	Status	Certificate of Title	41.0485548	-73.53505848	
1 DOCK STREET (AKA 396 PACIFIC STREET)	STAMFORD	CT	06902-7231	ONE DOCK STREET	AUL	Facility Id	8722	41.0485548	-73.53505848	
1 DOCK STREET (AKA 396 PACIFIC STREET)	STAMFORD	CT	06902-7231	ONE DOCK STREET	BROWNFIELDS			41.0485548	-73.53505848	
1 DOCK STREET (AKA 396 PACIFIC STREET)	STAMFORD	CT	06902-7231	ONE DOCK STREET	ENG CONTROLS	Remediation Id	8722	41.0485548	-73.53505848	
1 DOCK STREET (AKA 396 PACIFIC STREET)	STAMFORD	CT	06902-7231	ONE DOCK STREET	ENG CONTROLS	Remediation Id	11513	41.0485548	-73.53505848	
1 DOCK STREET (AKA 396 PACIFIC STREET)	STAMFORD	CT	06902-7231	ONE DOCK STREET	MANIFEST	EPA Id	CTP000020426	41.0485548	-73.53505848	
1 DOCK STREET (AKA 396 PACIFIC STREET)	STAMFORD	CT	06902-7231	ONE DOCK STREET	VCP	Status	LEP post 10/1/95 filing	41.0485548	-73.53505848	
1 ELM CT	STAMFORD	CT	06902	CTTRANSIT STAMFORD DIVISION	NPDES	Status	Expired	41.0510641	-73.52860714	
1 ELM CT	STAMFORD	CT	06902	CTTRANSIT STAMFORD DIVISION	NPDES	Permit Number	GS1000775	41.0510641	-73.52860714	
1 ELM CT	STAMFORD	CT	06902	H N S MANAGEMENT CO IC	ECHO	Registry ID	110002486186	41.0510641	-73.52860714	CTD983866385
1 ELM CT	STAMFORD	CT	06902	H N S MANAGEMENT CO IC	FINDS	Registry ID:	110002486186	41.0510641	-73.52860714	CTD983866385
1 ELM CT	STAMFORD	CT	06902	H N S MANAGEMENT CO IC	RCRA NonGen / NLR	EPA Id	CTD983866385	41.0510641	-73.52860714	CTD983866385
1 ELMCROFT RD	STAMFORD	CT	06926	PITNEY BOWES INC.	CT PROPERTY	Status	Not reported	41.0417366	-73.53630149	
1 ELMCROFT RD	STAMFORD	CT	06926	PITNEY BOWES INC.	LUST	LUST Id	60702	41.0417366	-73.53630149	
1 ELMCROFT RD	STAMFORD	CT	06926	PITNEY BOWES INC.	MANIFEST	EPA Id	CTP000017809	41.0417366	-73.53630149	
1 ELMCROFT RD	STAMFORD	CT	06926	PITNEY BOWES INC.	NPDES	Status	Expired	41.0417366	-73.53630149	
1 ELMCROFT RD	STAMFORD	CT	06926	PITNEY BOWES INC.	NPDES	Permit Number	GCW000120	41.0417366	-73.53630149	
1 ELMCROFT RD	STAMFORD	CT	06926	PITNEY BOWES INC.	SPILLS	Facility Status	CLOSED	41.0417366	-73.53630149	
1 ELMCROFT RD	STAMFORD	CT	06926	PITNEY BOWES INC.	SPILLS	Case Number	201203336	41.0417366	-73.53630149	
1 ELMCROFT RD	STAMFORD	CT	06926	PITNEY BOWES INC.	SPILLS	Case Number	201300347	41.0417366	-73.53630149	
1 GREYROCK PL	STAMFORD	CT	06901	STAMFORD URBY	NPDES	Status	Active	41.051974	-73.53583237	
1 GREYROCK PL	STAMFORD	CT	06901	STAMFORD URBY	NPDES	Permit Number	CTRSW0061	41.051974	-73.53583237	
1 GREYROCK PLACE	STAMFORD	CT	06901-3102	STAMFORD URBY	ECHO	Registry ID	110070837584	41.051974	-73.53583237	110070837584
1 GREYROCK PLACE	STAMFORD	CT	06901-3102	STAMFORD URBY	FINDS			41.051974	-73.53583237	110070837584
1 HARBOR VIEW AVE	STAMFORD	CT	06902	STAMFORD TRANSFER STATION	ENF	Status	Active	41.0495503	-73.53040489	

**TABLE 1
HAZARDOUS MATERIAL SITES WITHIN THE PROJECT FOCUS AREA
I-95 Stamford Planning and Linkages Study**

STREET	CITY	ST	ZIP	FACILITY	DB NAME	FIELD DESC	FIELD VALUE	LAT	LONG	EPA-ID
1 HARBOR VIEW AVE	STAMFORD	CT	06902	STAMFORD TRANSFER STATION	ENF	Enforcement Action Id	FNOVWRSW18401	41.0495503	-73.53040489	
1 HARBOR VIEW AVE	STAMFORD	CT	06902	STAMFORD TRANSFER STATION	ENF	Enforcement Action Id	NOVWRMU11010	41.0495503	-73.53040489	
1 HARBOR VIEW AVE	STAMFORD	CT	06902	STAMFORD TRANSFER STATION	NPDES	Status	Expired	41.0495503	-73.53040489	
1 HARBOR VIEW AVE	STAMFORD	CT	06902	STAMFORD TRANSFER STATION	NPDES	Status	Active	41.0495503	-73.53040489	
1 HARBOR VIEW AVE	STAMFORD	CT	06902	STAMFORD TRANSFER STATION	NPDES	Permit Number	GSIO02177	41.0495503	-73.53040489	
1 HARBOR VIEW AVE	STAMFORD	CT	06902	STAMFORD TRANSFER STATION	SWF/LF	Facility Status	Not reported	41.0495503	-73.53040489	
1 HARBOR VIEW AVE	STAMFORD	CT	06902	STAMFORD TRANSFER STATION	SWF/LF	Permit Number	Not reported	41.0495503	-73.53040489	
1 HARBOR VIEW AVE.	STAMFORD	CT	06902	STAMFORD TRANSFER STATION	ECHO	Registry ID	110034144717	41.0495503	-73.53040489	110034144717
1 HARBOR VIEW AVE.	STAMFORD	CT	06902	STAMFORD TRANSFER STATION	FINDS	Registry ID:	110034144717	41.0495503	-73.53040489	110034144717
1 HARBORVIEW AVE	STAMFORD	CT	06902	STAMFORD / DPW (MUN INCIN)	ECHO	Registry ID	110038657940	41.0495503	-73.53040489	110038657940
1 HARBORVIEW AVE	STAMFORD	CT	06902	STAMFORD / DPW (MUN INCIN)	FINDS	Registry ID:	110038657940	41.0495503	-73.53040489	110038657940
1 HARBORVIEW AVE	STAMFORD	CT	06902	STAMFORD / DPW (MUN INCIN)	ICIS	FRS ID:	110038657940	41.0495503	-73.53040489	110038657940
1 HARBORVIEW AVE	STAMFORD	CT	06904	STAMFORD CITY OF	MANIFEST	EPA Id	CTP000021238	41.0495503	-73.53040489	
1 HARBORVIEW AVENUE	STAMFORD	CT	06902	CITY OF STAMFORD, DPW SOLID WASTE TRANSFER STATION	FINDS	Registry ID:	110070317895	41.0495503	-73.53040489	110070317895
1 STAMFORD FORUM	STAMFORD	CT	06901	GTE WORLD HEADQUARTERS	UST	Facility Id	135-8661	41.0530549	-73.53930459	
1 STAMFORD FORUM	STAMFORD	CT	06901	GTE WORLD HEADQUARTERS	UST	Tank Status	Permanently Closed	41.0530549	-73.53930459	
1 STATION PLACE	STAMFORD	CT	06902	W & M PROPERTIES	MANIFEST	EPA Id	CTP000022200	41.0459728	-73.54299938	
1 VICTORY STREET	STAMFORD	CT			SPILLS	Facility Status	closed	41.0480908	-73.55512132	
1 VICTORY STREET	STAMFORD	CT			SPILLS	Case Number	200002274	41.0480908	-73.55512132	
1 WATER STREET	STAMFORD	CT			SPILLS	Facility Status	Closed	41.0440959	-73.54465331	
1 WATER STREET	STAMFORD	CT			SPILLS	Case Number	200204746	41.0440959	-73.54465331	
1 WEED AVE	STAMFORD	CT	06902	1 WEED AVENUE	ENF	Status	Active	41.0606469	-73.5080067	
1 WEED AVE	STAMFORD	CT	06902	1 WEED AVENUE	ENF	Enforcement Action Id	LIS-2011-3334-V	41.0606469	-73.5080067	
1, 15, 21 BROAD STREET	STAMFORD	CT		SHOPS UNDER TARGET	AUL	Status	Certificate of Title	41.0555149	-73.54311238	
1, 15, 21 BROAD STREET	STAMFORD	CT		SHOPS UNDER TARGET	AUL	Facility Id	12345	41.0555149	-73.54311238	
10 BIRCH ST	STAMFORD	CT	06904	MARY LASKO	CPCS	Lust Status	LUST Completed (DEP's significant hazard definition)	41.0576325	-73.50700338	
10 BIRCH ST	STAMFORD	CT	06904	MARY LASKO	LUST	LUST Id	33073	41.0576325	-73.50700338	
10 BIRCH ST	STAMFORD	CT	06904	MARY LASKO	SPILLS	Facility Status	Closed	41.0576325	-73.50700338	
10 BIRCH ST	STAMFORD	CT	06904	MARY LASKO	SPILLS	Case Number	9702837	41.0576325	-73.50700338	
10 CHERRY ST	STAMFORD	CT			ERNS	Incident Date Time	2003-06-28 01:04:00	41.0508542	-73.528953	
10 CHERRY ST	STAMFORD	CT			ERNS	NRC Report #	649309	41.0508542	-73.528953	
10 CHERRY STREET	STAMFORD	CT			SPILLS	Facility Status	CLOSED	41.0508542	-73.528953	
10 CHERRY STREET	STAMFORD	CT			SPILLS	Case Number	201301694	41.0508542	-73.528953	
10 DIVISION ST	STAMFORD	CT		RBS GREENWICH CAPITAL PROPERTY ACQUISITION CORP	ASBESTOS			41.0494932	-73.54539637	
10 GLENBROOK ROAD	STAMFORD	CT	06902	DREAMY HOLLOW C/O DAVIDOFF REALTY CO	ASBESTOS			41.0557352	-73.52963443	
10 GLENBROOK ROAD	STAMFORD	CT	06902	DREAMY HOLLOW C/O DAVIDOFF REALTY CO	SPILLS	Facility Status	CLOSED	41.0557352	-73.52963443	
10 GLENBROOK ROAD	STAMFORD	CT	06902	DREAMY HOLLOW C/O DAVIDOFF REALTY CO	SPILLS	Case Number	201105628	41.0557352	-73.52963443	
10 GUERNSEY ST.	STAMFORD	CT	06901	AVIS RENT-A-CAR	FINDS	Registry ID:	110044167987	41.0496928	-73.54131464	110044167987
10 GUERNSEY ST.	STAMFORD	CT	06901	AVIS RENT-A-CAR	UST	Facility Id	135-8814	41.0496928	-73.54131464	
10 GUERNSEY ST.	STAMFORD	CT	06901	AVIS RENT-A-CAR	UST	Tank Status	Permanently Closed	41.0496928	-73.54131464	
10 GUERNSEY STREET	STAMFORD	CT		SWISS BANK CORP.	SDADB	Facility Id	1728	41.0496928	-73.54131464	
10 RICHMOND HILL RD	STAMFORD	CT	06516	ST OF CT DOT	ASBESTOS			41.048433	-73.54352672	
10 RUGBY STREET	STAMFORD	CT		GOTHAM CHEMICAL	SDADB	Facility Id	784	41.0389392	-73.5397018	
10 RUGBY STREET	STAMFORD	CT	06904	GOTHAM TECHNOLOGIES, INC.	CPCS	Lust Status	Not reported	41.0389392	-73.5397018	
10 RUGBY STREET	STAMFORD	CT	06904	GOTHAM TECHNOLOGIES, INC.	SSTS	Registration Number:	054310CT 001	41.0389392	-73.5397018	
10 RUGBY STREET	STAMFORD	CT	06904	GOTHAM TECHNOLOGIES, INC.	SSTS	Registration Number:	054310CT001	41.0389392	-73.5397018	
10 WASHINGTON BOULEVARD	STAMFORD	CT	6902	HARBOR POINT GATEWAY PROJECT - PART 2 (SWRPA)	BROWNFIELDS			41.0399581	-73.5417461	

**TABLE 1
HAZARDOUS MATERIAL SITES WITHIN THE PROJECT FOCUS AREA
I-95 Stamford Planning and Linkages Study**

STREET	CITY	ST	ZIP	FACILITY	DB NAME	FIELD DESC	FIELD VALUE	LAT	LONG	EPA-ID
10 WATER ST	STAMFORD	CT	06902		ERNS	Incident Date Time	1996-08-28 13:40:00	41.0440751	-73.54450606	
10 WATER ST	STAMFORD	CT	06902		ERNS	NRC Report #	358678	41.0440751	-73.54450606	
10 WATER ST	STAMFORD	CT	06902		ERNS	Incident Date Time	1996-04-10 11:00:00	41.0440751	-73.54450606	
10 WATER ST	STAMFORD	CT	06902		ERNS	NRC Report #	335589	41.0440751	-73.54450606	
10 WATER ST	STAMFORD	CT	06902		ERNS	Incident Date Time	1996-02-01 14:00:00	41.0440751	-73.54450606	
10 WATER ST	STAMFORD	CT	06902		ERNS	NRC Report #	323521	41.0440751	-73.54450606	
10 WATER ST	STAMFORD	CT	06902		ERNS	Incident Date Time	1997-04-25 11:05:00	41.0440751	-73.54450606	
10 WATER ST	STAMFORD	CT	06902		ERNS	NRC Report #	384926	41.0440751	-73.54450606	
10 WATER ST	STAMFORD	CT	06902		ERNS	Incident Date Time	1994-12-06 21:00:00	41.0440751	-73.54450606	
10 WATER ST	STAMFORD	CT	06902		ERNS	NRC Report #	272256	41.0440751	-73.54450606	
10 WATER ST	STAMFORD	CT	06902		ERNS	Incident Date Time	2007-03-30 14:00:00	41.0440751	-73.54450606	
10 WATER ST	STAMFORD	CT	06902		ERNS	NRC Report #	830836	41.0440751	-73.54450606	
10 WATER ST	STAMFORD	CT	06902		ERNS	Incident Date Time	1998-04-09 13:35:00	41.0440751	-73.54450606	
10 WATER ST	STAMFORD	CT	06902		ERNS	NRC Report #	431837	41.0440751	-73.54450606	
10 WATER ST	STAMFORD	CT	06902		ERNS	Incident Date Time	1995-09-28 11:00:00	41.0440751	-73.54450606	
10 WATER ST	STAMFORD	CT	06902		ERNS	NRC Report #	308978	41.0440751	-73.54450606	
10 WATER ST	STAMFORD	CT	06902		ERNS	Incident Date Time	2000-06-29 12:10:00	41.0440751	-73.54450606	
10 WATER ST	STAMFORD	CT	06902		ERNS	NRC Report #	533875	41.0440751	-73.54450606	
10 WATER ST	STAMFORD	CT			ERNS	Incident Date Time	2005-10-13 16:00:00	41.0440751	-73.54450606	
10 WATER ST	STAMFORD	CT			ERNS	NRC Report #	776012	41.0440751	-73.54450606	
10 WATER ST	STAMFORD	CT	06902		ERNS	Incident Date Time	2006-09-11 15:30:00	41.0440751	-73.54450606	
10 WATER ST	STAMFORD	CT	06902		ERNS	NRC Report #	811084	41.0440751	-73.54450606	
10 WATER ST	STAMFORD	CT	06902		ERNS	Incident Date Time	1997-01-06 10:40:00	41.0440751	-73.54450606	
10 WATER ST	STAMFORD	CT	06902		ERNS	NRC Report #	372336	41.0440751	-73.54450606	
10 WATER ST	STAMFORD	CT	06902		ERNS	Incident Date Time	2001-02-26 12:15:00	41.0440751	-73.54450606	
10 WATER ST	STAMFORD	CT	06902		ERNS	NRC Report #	557898	41.0440751	-73.54450606	
10 WATER ST	STAMFORD	CT	06902		ERNS	Incident Date Time	1998-08-24 11:45:00	41.0440751	-73.54450606	
10 WATER ST	STAMFORD	CT	06902		ERNS	NRC Report #	451950	41.0440751	-73.54450606	
10 WATER ST	STAMFORD	CT	06902		ERNS	Incident Date Time	1999-06-23 10:00:00	41.0440751	-73.54450606	
10 WATER ST	STAMFORD	CT	06902		ERNS	NRC Report #	488519	41.0440751	-73.54450606	
10 WATER ST	STAMFORD	CT	06902		ERNS	Incident Date Time	1995-10-12 08:45:00	41.0440751	-73.54450606	
10 WATER ST	STAMFORD	CT	06902		ERNS	NRC Report #	310573	41.0440751	-73.54450606	
10 WATER ST	STAMFORD	CT	06902		ERNS	Incident Date Time	1994-07-15 19:25:00	41.0440751	-73.54450606	
10 WATER ST	STAMFORD	CT	06902		ERNS	NRC Report #	249906	41.0440751	-73.54450606	
10 WATER ST	STAMFORD	CT	06902		ERNS	Incident Date Time	1996-04-08 23:40:00	41.0440751	-73.54450606	
10 WATER ST	STAMFORD	CT	06902		ERNS	NRC Report #	335380	41.0440751	-73.54450606	
10 WATER ST	STAMFORD	CT	06902		ERNS	Incident Date Time	1995-08-17 09:30:00	41.0440751	-73.54450606	
10 WATER ST	STAMFORD	CT	06902		ERNS	NRC Report #	304233	41.0440751	-73.54450606	
10 WATER ST	STAMFORD	CT	06902		ERNS	Incident Date Time	1998-11-04 11:55:00	41.0440751	-73.54450606	
10 WATER ST	STAMFORD	CT	06902		ERNS	NRC Report #	462595	41.0440751	-73.54450606	
10 WATER ST	STANFORD	CT	06902		ERNS	Incident Date Time	2009-03-26 08:40:00	41.0440751	-73.54450606	
10 WATER ST	STANFORD	CT	06902		ERNS	NRC Report #	900962	41.0440751	-73.54450606	
10 WATER ST	STAMFORD	CT			HMIRS			41.0440751	-73.54450606	
10 WATER ST	STAMFORD	CT			SPILLS	Facility Status	Not reported	41.0440751	-73.54450606	
10 WATER ST	STAMFORD	CT			SPILLS	Case Number	5617	41.0440751	-73.54450606	
10 WATER ST	STAMFORD	CT			SPILLS	Facility Status	CLOSED	41.0440751	-73.54450606	
10 WATER ST	STAMFORD	CT			SPILLS	Facility Status	Not reported	41.0440751	-73.54450606	
10 WATER ST	STAMFORD	CT			SPILLS	Case Number	201501327	41.0440751	-73.54450606	
10 WATER ST	STAMFORD	CT			SPILLS	Case Number	3945	41.0440751	-73.54450606	
10 WATER ST	STAMFORD	CT			SPILLS	Facility Status	Not reported	41.0440751	-73.54450606	
10 WATER ST	STAMFORD	CT			SPILLS	Case Number	1937	41.0440751	-73.54450606	
10 WATER ST	STAMFORD	CT			SPILLS	Case Number	2254	41.0440751	-73.54450606	
10 WATER ST	STAMFORD	CT			SPILLS	Facility Status	CLOSED	41.0440751	-73.54450606	
10 WATER ST	STAMFORD	CT			SPILLS	Case Number	200506915	41.0440751	-73.54450606	
10 WATER ST	STAMFORD	CT			SPILLS	Case Number	200907229	41.0440751	-73.54450606	

**TABLE 1
HAZARDOUS MATERIAL SITES WITHIN THE PROJECT FOCUS AREA
I-95 Stamford Planning and Linkages Study**

STREET	CITY	ST	ZIP	FACILITY	DB NAME	FIELD DESC	FIELD VALUE	LAT	LONG	EPA-ID
10 WATER ST	STAMFORD	CT			SPILLS	Case Number	201100519	41.0440751	-73.54450606	
10 WATER ST	STAMFORD	CT			SPILLS	Case Number	201207230	41.0440751	-73.54450606	
10 WATER ST	STAMFORD	CT			SPILLS	Case Number	201207231	41.0440751	-73.54450606	
10 WATER ST	STAMFORD	CT			SPILLS	Case Number	201306820	41.0440751	-73.54450606	
10 WATER ST	STAMFORD	CT			SPILLS	Case Number	201400016	41.0440751	-73.54450606	
10 WATER ST	STAMFORD	CT			SPILLS	Case Number	201400082	41.0440751	-73.54450606	
10 WATER ST	STAMFORD	CT			SPILLS	Case Number	201800496	41.0440751	-73.54450606	
10 WATER ST	STAMFORD	CT	06902	SPRAGUE ENERGY	ASBESTOS		201800499	41.0440751	-73.54450606	
10 WATER ST	STAMFORD	CT	06902	SPRAGUE ENERGY	MANIFEST	EPA Id	CTP000017022	41.0440751	-73.54450606	
10 WATER ST	STAMFORD	CT	06902	SPRAGUE ENERGY CORP.	MANIFEST	EPA Id	CTP000017771	41.0440751	-73.54450606	
10 WATER ST	STAMFORD	CT	06902	SPRAGUE ENERGY CORP.	NPDES	Status	Active	41.0440751	-73.54450606	
10 WATER ST	STAMFORD	CT	06902	SPRAGUE ENERGY CORP.	NPDES	Permit Number	GS1002495	41.0440751	-73.54450606	
10 WATER ST	STAMFORD	CT	06902	SPRAGUE ENERGY CORP.	NPDES	Status	Expired	41.0440751	-73.54450606	
10 WATER ST	STAMFORD	CT	06902	SPRAGUE ENERGY CORP.	NPDES	Permit Number	GS1000449	41.0440751	-73.54450606	
10 WATER ST	STAMFORD	CT	06902	SPRAGUE STAMFORD	FINDS	Registry ID:	110070243696	41.0440751	-73.54450606	110070243696
10 WATER ST	STAMFORD	CT	06902	SPRAGUE STAMFORD	FUELS PROGRAM	Facility ID	82427	41.0440751	-73.54450606	110070243696
10 WATER ST	STAMFORD	CT	06902	SPRAGUE STAMFORD	FUELS PROGRAM	Company Seq ID	4101	41.0440751	-73.54450606	110070243696
10 WATER ST. OFF 245 ATLANTIC ST.	STAMFORD	CT	06902	10 WATER ST. OFF 245 ATLANTIC ST.	FINDS	Registry ID:	110044206098	41.0440751	-73.54450606	110044206098
10 WATER ST. THIS IS A DRILL!!!	STAMFORD	CT			SPILLS	Facility Status	CLOSED	41.0440751	-73.54450606	
10 WATER ST. THIS IS A DRILL!!!	STAMFORD	CT			SPILLS	Case Number	200508385	41.0440751	-73.54450606	
10 WATER STREET	STAMFORD	CT	06902		ERNS	Incident Date Time	2010-03-10 13:50:00	41.0440751	-73.54450606	
10 WATER STREET	STAMFORD	CT	06902		ERNS	NRC Report #	933533	41.0440751	-73.54450606	
10 WATER STREET	STAMFORD	CT	06902		ERNS	Incident Date Time	2018-01-31 12:25:00	41.0440751	-73.54450606	
10 WATER STREET	STAMFORD	CT	06902		ERNS	NRC Report #	1203272	41.0440751	-73.54450606	
10 WATER STREET	STAMFORD	CT	06902		ERNS	Incident Date Time	2009-11-04 12:00:00	41.0440751	-73.54450606	
10 WATER STREET	STAMFORD	CT	06902		ERNS	NRC Report #	922597	41.0440751	-73.54450606	
10 WATER STREET	STAMFORD	CT	06902		ERNS	Incident Date Time	2010-06-08 12:00:00	41.0440751	-73.54450606	
10 WATER STREET	STAMFORD	CT	06902		ERNS	NRC Report #	943242	41.0440751	-73.54450606	
10 WATER STREET	STAMFORD	CT			ERNS	Incident Date Time	2009-03-12 11:30:00	41.0440751	-73.54450606	
10 WATER STREET	STAMFORD	CT			ERNS	NRC Report #	899752	41.0440751	-73.54450606	
10 WATER STREET	STAMFORD	CT	06902		ERNS	Incident Date Time	2011-02-04 07:15:00	41.0440751	-73.54450606	
10 WATER STREET	STAMFORD	CT	06902		ERNS	NRC Report #	966537	41.0440751	-73.54450606	
10 WATER STREET	STAMFORD	CT	06902		ERNS	Incident Date Time	2009-12-18 11:15:00	41.0440751	-73.54450606	
10 WATER STREET	STAMFORD	CT	06902		ERNS	NRC Report #	926549	41.0440751	-73.54450606	
10 WATER STREET	STAMFORD	CT	06902		ERNS	Incident Date Time	2007-12-12 12:15:00	41.0440751	-73.54450606	
10 WATER STREET	STAMFORD	CT	06902		ERNS	NRC Report #	857016	41.0440751	-73.54450606	
10 WATER STREET	STAMFORD	CT	06902		ERNS	Incident Date Time	2012-04-10 12:15:00	41.0440751	-73.54450606	
10 WATER STREET	STAMFORD	CT	06902		ERNS	NRC Report #	1008240	41.0440751	-73.54450606	
10 WATER STREET	STAMFORD	CT	06902		ERNS	Incident Date Time	2011-01-06 07:00:00	41.0440751	-73.54450606	
10 WATER STREET	STAMFORD	CT	06902		ERNS	NRC Report #	963868	41.0440751	-73.54450606	
10 WATER STREET	STAMFORD	CT			ERNS	Incident Date Time	2009-12-02 14:30:00	41.0440751	-73.54450606	
10 WATER STREET	STAMFORD	CT			ERNS	NRC Report #	925081	41.0440751	-73.54450606	
10 WATER STREET	STANFORD	CT			ERNS	Incident Date Time	2014-01-07 13:30:00	41.0440751	-73.54450606	
10 WATER STREET	STANFORD	CT			ERNS	NRC Report #	1070345	41.0440751	-73.54450606	
10 WATER STREET	STANFORD	CT			ERNS	Incident Date Time	2014-01-02 12:50:00	41.0440751	-73.54450606	
10 WATER STREET	STANFORD	CT			ERNS	NRC Report #	1069950	41.0440751	-73.54450606	
10 WATER STREET	STANFORD	CT	06902		ERNS	Incident Date Time	2012-12-07 13:00:00	41.0440751	-73.54450606	
10 WATER STREET	STANFORD	CT	06902		ERNS	NRC Report #	1032615	41.0440751	-73.54450606	
10 WATER STREET	STAMFORD	CT			SPILLS	Facility Status	CLOSED	41.0440751	-73.54450606	
10 WATER STREET	STAMFORD	CT			SPILLS	Case Number	200605759	41.0440751	-73.54450606	
10 WATER STREET	STAMFORD	CT			SPILLS	Case Number	200906291	41.0440751	-73.54450606	
10 WATER STREET	STAMFORD	CT			SPILLS	Facility Status	CLOSED	41.0440751	-73.54450606	
10 WATER STREET	STAMFORD	CT			SPILLS	Case Number	201100069	41.0440751	-73.54450606	
10 WATER STREET	STAMFORD	CT			SPILLS	Facility Status	CLOSED	41.0440751	-73.54450606	

**TABLE 1
HAZARDOUS MATERIAL SITES WITHIN THE PROJECT FOCUS AREA
I-95 Stamford Planning and Linkages Study**

STREET	CITY	ST	ZIP	FACILITY	DB NAME	FIELD DESC	FIELD VALUE	LAT	LONG	EPA-ID
10 WATER STREET	STAMFORD	CT			SPILLS	Case Number	200901191	41.0440751	-73.54450606	
10 WATER STREET	STAMFORD	CT	06902-6838	SPRAGUE ENERGY STAMFORD TERMINAL	ECHO	Registry ID	110022322351	41.0440751	-73.54450606	110022322351
10 WATER STREET	STAMFORD	CT	06902-6838	SPRAGUE ENERGY STAMFORD TERMINAL	FINDS	Registry ID:	110022322351	41.0440751	-73.54450606	110022322351
10 WATER STREET	STAMFORD	CT		SPRAGUE OPERATING RESOURCES LLC	MANIFEST	EPA Id	CTP000031000	41.0440751	-73.54450606	
10 WATER STREET	STAMFORD	CT		SPRAUGE ENERGY CORPORATION	AST	License Number	MT045	41.0440751	-73.54450606	
10 WATER STREET SPRAGUE OIL TERMINAL	STAMFORD	CT			SPILLS	Facility Status	CLOSED	41.0440751	-73.54450606	
10 WATER STREET SPRAGUE OIL TERMINAL	STAMFORD	CT			SPILLS	Case Number	201201706	41.0440751	-73.54450606	
10 WAVERLY PL	STAMFORD	CT	06902		LEAD			41.0434581	-73.5523819	
100 1ST STAMFORD PLACE	STAMFORD	CT	06902-6740	ELDERS RAW MATERIALS LIMITED	FINDS	Registry ID:	110011617223	41.0447518	-73.54863232	110011617223
100 CHURCH ST S	NEW HAVEN	CT	06519	DAVITA/NEW HAVEN DIALYSIS	NPDES	Status	Expired	41.0469502	-73.56178154	
100 CHURCH ST S	NEW HAVEN	CT	06519	DAVITA/NEW HAVEN DIALYSIS	NPDES	Permit Number	GWT000142	41.0469502	-73.56178154	
100 CHURCH ST S	NEW HAVEN	CT	06519	DAVITA/NEW HAVEN DIALYSIS	SPILLS	Facility Status	CLOSED	41.0469502	-73.56178154	
100 CHURCH ST S	NEW HAVEN	CT	06519	DAVITA/NEW HAVEN DIALYSIS	SPILLS	Case Number	200804523	41.0469502	-73.56178154	
100 CLINTON AVE	STAMFORD	CT		RBS GREENWICH CAPITAL PROPERTY ACQUISITION CORP.	ASBESTOS			41.049387	-73.54460194	
100 COMMONS PARK N	STAMFORD	CT	06902	HARBOR POINT	BROWNFIELDS			41.0407074	-73.54217755	
100 COMMONS PARK N	STAMFORD	CT	06902	HARBOR POINT	ENF	Status	Active	41.0407074	-73.54217755	
100 COMMONS PARK N	STAMFORD	CT	06902	HARBOR POINT	ENF	Enforcement Action Id	COAR2508--10001	41.0407074	-73.54217755	
100 COMMONS PARK NORTH	STAMFORD	CT	6902	HARBOR POINT 100 COMMONS PARK NORTH - C8 REMEDIATION & REUSE	BROWNFIELDS			41.0407074	-73.54217755	
100 COMMONS PARK NORTH (FKA 69 WALTER WHEELER DR & 25 WASHIN	STAMFORD	CT		HARBOR POINT MASTER UNIT C8	AUL	Status	Certificate of Title	41.0407074	-73.54217755	
100 COMMONS PARK NORTH (FKA 69 WALTER WHEELER DR & 25 WASHIN	STAMFORD	CT		HARBOR POINT MASTER UNIT C8	AUL	Facility Id	7072	41.0407074	-73.54217755	
100 FIRST STAMFORD PL.	STAMFORD	CT	06902	MCC FLOW SEAL	PRP			41.0447518	-73.54863232	
100 FIRST STAMFORD PLACE	STAMFORD	CT			SPILLS	Facility Status	CLOSED	41.0447518	-73.54863232	
100 FIRST STAMFORD PLACE	STAMFORD	CT			SPILLS	Case Number	201801980	41.0447518	-73.54863232	
100 FIRST STAMFORD PLACE	STAMFORD	CT	06902	CRANE CO.	PRP			41.0447518	-73.54863232	
100 FIRST STANFORD PLACE	STANFORD	CT	06902	CRANE COMPANY	PRP			41.0447518	-73.54863232	
100 GREY ROCK PLACE	STAMFORD	CT	06904	RICH TAUBMAN ASS.	CPCS	Lust Status	LUST Completed (DEP's significant hazard definition)	41.0531794	-73.53618165	
100 GREY ROCK PLACE	STAMFORD	CT	06904	RICH TAUBMAN ASS.	CT PROPERTY	Status	Not reported	41.0531794	-73.53618165	
100 GREY ROCK PLACE	STAMFORD	CT	06904	RICH TAUBMAN ASS.	LUST	LUST Id	37259	41.0531794	-73.53618165	
100 GREY ROCK PLACE	STAMFORD	CT	06904	RICH TAUBMAN ASS.	SDADB	Facility Id	5074	41.0531794	-73.53618165	
100 GREY ROCK PLACE	STAMFORD	CT	06904	RICH TAUBMAN ASS.	SPILLS	Facility Status	closed	41.0531794	-73.53618165	
100 GREY ROCK PLACE	STAMFORD	CT	06904	RICH TAUBMAN ASS.	SPILLS	Facility Status	Closed	41.0531794	-73.53618165	
100 GREY ROCK PLACE	STAMFORD	CT	06904	RICH TAUBMAN ASS.	SPILLS	Case Number	200504612	41.0531794	-73.53618165	
100 GREY ROCK PLACE	STAMFORD	CT	06904	RICH TAUBMAN ASS.	SPILLS	Case Number	9901553	41.0531794	-73.53618165	
100 GREY ROCK PLACE	STAMFORD	CT		STAMFORD TOWN CENTER	MANIFEST	EPA Id	CESQG	41.0531794	-73.53618165	
100 GREYROCK	STAMFORD	CT	06901	STAMFORD TOWN CENTER	MANIFEST	EPA Id	CTP000013453	41.0531794	-73.53618165	
100 GREYROCK PL	STAMFORD	CT	06901	100 GREYROCK PL	UST	Facility Id	135-8710	41.0531794	-73.53618165	
100 GREYROCK PL	STAMFORD	CT	06901	100 GREYROCK PL	UST	Tank Status	Permanently Closed	41.0531794	-73.53618165	
100 GREYROCK PLACE	STAMFORD	CT	06901	STRATFORD MALL PROPERTY GROUP	MANIFEST	EPA Id	CTP000025967	41.0531794	-73.53618165	
100 MAGEE AVE	STAMFORD	CT	06902	STAMFORD CITY OF	ENF	Status	Active	41.0465691	-73.52842566	
100 MAGEE AVE	STAMFORD	CT	06902	STAMFORD CITY OF	ENF	Enforcement Action Id	NVAR17296--14147	41.0465691	-73.52842566	
100 MAGEE AVE	STAMFORD	CT	06902	STAMFORD CITY OF	MANIFEST	EPA Id	CTP000022409	41.0465691	-73.52842566	
100 MAGEE AVE	STAMFORD	CT	06902	STAMFORD CITY OF	NPDES	Status	Expired	41.0465691	-73.52842566	
100 MAGEE AVE	STAMFORD	CT	06902	STAMFORD CITY OF	NPDES	Permit Number	GGR001903	41.0465691	-73.52842566	

**TABLE 1
HAZARDOUS MATERIAL SITES WITHIN THE PROJECT FOCUS AREA
I-95 Stamford Planning and Linkages Study**

STREET	CITY	ST	ZIP	FACILITY	DB NAME	FIELD DESC	FIELD VALUE	LAT	LONG	EPA-ID
100 MAGEE AVE	STAMFORD	CT	06910	STAMFORD DPW	MANIFEST	EPA Id	CTP000027790	41.0465691	-73.52842566	
100 MAGEE AVE	STAMFORD	CT	06910	STAMFORD DPW	SPILLS	Facility Status	Closed	41.0465691	-73.52842566	
100 MAGEE AVE	STAMFORD	CT	06910	STAMFORD DPW	SPILLS	Case Number	9802023	41.0465691	-73.52842566	
100 MAGEE AVE	STAMFORD	CT	06902	STAMFORD HIGHWAY DEPT FACILITY	UST	Facility Id	135-4216	41.0465691	-73.52842566	
100 MAGEE AVE	STAMFORD	CT	06902	STAMFORD HIGHWAY DEPT FACILITY	UST	Tank Status	Permanently Closed	41.0465691	-73.52842566	
100 MAGEE AVE	STAMFORD	CT	06902	STAMFORD HIGHWAY DEPT FACILITY	UST	Tank Status	Currently In Use	41.0465691	-73.52842566	
100 MAGEE AVE	STAMFORD	CT	06902	STAMFORD PUBLIC WORKS	ECHO	Registry ID	110002495103	41.0465691	-73.52842566	CTR000003848
100 MAGEE AVE	STAMFORD	CT	06902	STAMFORD PUBLIC WORKS	ENF	Status	Active	41.0465691	-73.52842566	
100 MAGEE AVE	STAMFORD	CT	06902	STAMFORD PUBLIC WORKS	ENF	Enforcement Action Id	NOVUST-MC218-0083	41.0465691	-73.52842566	
100 MAGEE AVE	STAMFORD	CT	06902	STAMFORD PUBLIC WORKS	ENF	Enforcement Action Id	NOVUST-GP16-0024	41.0465691	-73.52842566	
100 MAGEE AVE	STAMFORD	CT	06902	STAMFORD PUBLIC WORKS	FINDS	Registry ID:	110002495103	41.0465691	-73.52842566	CTR000003848
100 MAGEE AVE	STAMFORD	CT	06902	STAMFORD PUBLIC WORKS	ICIS	FRS ID:	110002495103	41.0465691	-73.52842566	CTR000003848
100 MAGEE AVE	STAMFORD	CT	06902	STAMFORD PUBLIC WORKS	MANIFEST	Manifest Document Number	000003247UIS	41.0465691	-73.52842566	CTR000003848
100 MAGEE AVE	STAMFORD	CT	06902	STAMFORD PUBLIC WORKS	MANIFEST	EPA Id	CTR000003848	41.0465691	-73.52842566	CTR000003848
100 MAGEE AVE	STAMFORD	CT	06902	STAMFORD PUBLIC WORKS	MANIFEST	EPA Id	CTR000003848	41.0465691	-73.52842566	
100 MAGEE AVE	STAMFORD	CT	06902	STAMFORD PUBLIC WORKS	NPDES	Status	Expired	41.0465691	-73.52842566	
100 MAGEE AVE	STAMFORD	CT	06902	STAMFORD PUBLIC WORKS	NPDES	Permit Number	GVM001769	41.0465691	-73.52842566	
100 MAGEE AVE	STAMFORD	CT	06902	STAMFORD PUBLIC WORKS	RCRA-VSQG	EPA Id	CTR000003848	41.0465691	-73.52842566	CTR000003848
100 MAGEE AVE	STAMFORD	CT	06902	STAMFORD PUBLIC WORKS	SPILLS	Facility Status	CLOSED	41.0465691	-73.52842566	
100 MAGEE AVE	STAMFORD	CT	06902	STAMFORD PUBLIC WORKS	SPILLS	Case Number	201306137	41.0465691	-73.52842566	
100 MAGEE AVENUE	STAMFORD	CT			LUST	LUST Id	30478	41.0465691	-73.52842566	
100 MAIN ST	STAMFORD	CT	06904	FIRST UNION BANK	MANIFEST	EPA Id	CTP000021750	41.0527102	-73.54353699	
100 MAPLE AVE	STAMFORD	CT	06902	MUTUAL HOUSING C/O EMERSON CONSTRUCTION	ASBESTOS			41.0524717	-73.52362825	
100 MRYTLE AVENUE	STAMFORD	CT			SPILLS	Facility Status	Closed	41.0526169	-73.52526163	
100 MRYTLE AVENUE	STAMFORD	CT			SPILLS	Case Number	200501663	41.0526169	-73.52526163	
100 SOUTHFIELD	STAMFORD	CT	06904	HOFFMAN FUEL	CPCS	Lust Status	LUST Completed (DEP's significant hazard definition)	41.0369065	-73.54745779	
100 SOUTHFIELD	STAMFORD	CT	06904	HOFFMAN FUEL	LUST	LUST Id	28512	41.0369065	-73.54745779	
100 SOUTHFIELD	STAMFORD	CT	06904	HOFFMAN FUEL	SDADB	Facility Id	3183	41.0369065	-73.54745779	
100 SOUTHFIELD	STAMFORD	CT	06904	HOFFMAN FUEL	UST	Facility Id	135-8787	41.0369065	-73.54745779	
100 SOUTHFIELD	STAMFORD	CT	06904	HOFFMAN FUEL	UST	Tank Status	Permanently Closed	41.0369065	-73.54745779	
100 SOUTHFIELD AVENUE	STAMFORD	CT	06904	HOFFMAN FUEL COMPANY OF STAMFORD	CPCS	Lust Status	Not reported	41.0369065	-73.54745779	
100 SOUTHFIELD AVENUE	STAMFORD	CT	06904	HOFFMAN FUEL COMPANY OF STAMFORD	SPILLS	Facility Status	Closed	41.0369065	-73.54745779	
100 SOUTHFIELD AVENUE	STAMFORD	CT	06904	HOFFMAN FUEL COMPANY OF STAMFORD	SPILLS	Case Number	9603863	41.0369065	-73.54745779	
100 STAMFORD PL	STAMFORD	CT	06902	EMPIRE STATE REALTY TRUST	ECHO	Registry ID	110070431313	41.0447518	-73.54863232	110070431313
100 STAMFORD PL	STAMFORD	CT	06902	EMPIRE STATE REALTY TRUST	FINDS	Registry ID:	110070431313	41.0447518	-73.54863232	110070431313
100 STAMFORD PL	STAMFORD	CT	06902	EMPIRE STATE REALTY TRUST	RCRA-VSQG	EPA Id	CTP000033869	41.0447518	-73.54863232	CTP000033869
100 STAMFORD PL	STAMFORD	CT		MALKIN PROPERTIES	MANIFEST	EPA Id	CESQG	41.0447518	-73.54863232	
100 STILLWATER AVE	STAMFORD	CT	06902	ROSA BROS	EDR Hist Auto			41.0518159	-73.55016297	
100 WASHINGTON BLVD	STAMFORD	CT		THE STRAND BRC GROUP LLC	MANIFEST	EPA Id	CTD000024067	41.0406089	-73.54224262	
100 WASHINGTON BOULEVARD	STAMFORD	CT		COMMONS	BROWNFIELDS			41.0406089	-73.54224262	
100 WASHINGTON BOULEVARD	STAMFORD	CT		HENRY, PULASKI STS. & WASHINGTON BLVD.	BROWNFIELDS			41.0406089	-73.54224262	
101 CLINTON AVE	STAMFORD	CT		RBS GREENWICH CAPITAL PROPERTY ACQUISITION CORP.	ASBESTOS			41.0492288	-73.54474576	
101 CLINTON AVENUE	STAMFORD	CT			SPILLS	Facility Status	CLOSED	41.0492288	-73.54474576	
101 CLINTON AVENUE	STAMFORD	CT			SPILLS	Case Number	200901338	41.0492288	-73.54474576	

**TABLE 1
HAZARDOUS MATERIAL SITES WITHIN THE PROJECT FOCUS AREA
I-95 Stamford Planning and Linkages Study**

STREET	CITY	ST	ZIP	FACILITY	DB NAME	FIELD DESC	FIELD VALUE	LAT	LONG	EPA-ID
101 GROVE ST	STAMFORD	CT	06902	JAMES JESSA INC	MANIFEST	EPA Id	CTP000015160	41.0574459	-73.53405517	
101 JEFFERSON STREET	STAMFORD	CT			SPILLS	Facility Status	CLOSED	41.0495736	-73.53066171	
101 JEFFERSON STREET	STAMFORD	CT			SPILLS	Case Number	201001321	41.0495736	-73.53066171	
101 MAIN STREET	STAMFORD	CT		RELATED MANAGEMENT	LUST	LUST Id	61340	41.0526039	-73.54349248	
101 MAIN STREET	STAMFORD	CT		RELATED MANAGEMENT	SPILLS	Facility Status	CLOSED	41.0526039	-73.54349248	
101 MAIN STREET	STAMFORD	CT		RELATED MANAGEMENT	SPILLS	Case Number	201700943	41.0526039	-73.54349248	
101 ORANGE ST	STAMFORD	CT			SPILLS	Facility Status	Not reported	41.053703	-73.5176837	
101 ORANGE ST	STAMFORD	CT			SPILLS	Case Number	49	41.053703	-73.5176837	
101 PHINNEY LANE	STAMFORD	CT	06904	JERRY GERACE	CPCS	Lust Status	LUST Completed (DEP's significant hazard definition)	41.0521736	-73.55216617	
101 PHINNEY LANE	STAMFORD	CT	06904	JERRY GERACE	LUST	LUST Id	35039	41.0521736	-73.55216617	
101 PHINNEY LANE	STAMFORD	CT	06904	JERRY GERACE	SPILLS	Facility Status	Closed	41.0521736	-73.55216617	
101 PHINNEY LANE	STAMFORD	CT	06904	JERRY GERACE	SPILLS	Case Number	9808018	41.0521736	-73.55216617	
101 TRESSER BLVD	STAMFORD	CT	06904	ST JOHNS TOWER PHOENIX MGMT	ECHO	Registry ID	110002320444	41.050836	-73.54223234	110002320444
101 TRESSER BLVD	STAMFORD	CT	06904	ST JOHNS TOWER PHOENIX MGMT	FINDS	Registry ID:	110002320444	41.050836	-73.54223234	110002320444
101 TRESSER BLVD	STAMFORD	CT	06904	ST JOHNS TOWER PHOENIX MGMT	US AIRS	EPA plant ID:	110002320444	41.050836	-73.54223234	110002320444
101 TRESSER BOULEVARD	STAMFORD	CT	06901	ST. JOHN URBAN DEVELOPMENT CORP.	ASBESTOS			41.050836	-73.54223234	
101 WEST AVE	STAMFORD	CT	06902	NERJAN DEVELOPMENT CO.	UST	Facility Id	135-8691	41.0501387	-73.55776829	
101 WEST AVE	STAMFORD	CT	06902	NERJAN DEVELOPMENT CO.	UST	Tank Status	Permanently Closed	41.0501387	-73.55776829	
1011 WASHINGTON BLVD	STAMFORD	CT	06109	PARK SQUARE WEST IV	UST	Facility Id	135-50404	41.0532338	-73.54251656	
1011 WASHINGTON BLVD	STAMFORD	CT	06109	PARK SQUARE WEST IV	UST	Tank Status	Permanently Closed	41.0532338	-73.54251656	
1011 WASHINGTON BLVD	STAMFORD	CT		STAMFORD PHASE FOUR JV LLC	AUL	Status	Certificate of Title	41.0532338	-73.54251656	
1011 WASHINGTON BLVD	STAMFORD	CT		STAMFORD PHASE FOUR JV LLC	AUL	Facility Id	13341	41.0532338	-73.54251656	
1011 WASHINGTON BLVD	STAMFORD	CT		STAMFORD PHASE FOUR JV LLC	LUST	LUST Id	61093	41.0532338	-73.54251656	
1011 WASHINGTON BLVD	STAMFORD	CT		STAMFORD PHASE FOUR JV LLC	SPILLS	Facility Status	CLOSED	41.0532338	-73.54251656	
1011 WASHINGTON BLVD	STAMFORD	CT		STAMFORD PHASE FOUR JV LLC	SPILLS	Case Number	201603001	41.0532338	-73.54251656	
1011 WASHINGTON BLVD	STAMFORD	CT		STAMFORD PHASE FOUR JV LLC	SPILLS	Case Number	201704515	41.0532338	-73.54251656	
102 CLINTON AVE	STAMFORD	CT		RBS AMERICAS PROPERTY CORP	ASBESTOS			41.0493662	-73.54460194	
102 COMMERCE ST	STAMFORD	CT	06902	PHILLIPS DENTAL SYSTEMS	MANIFEST	EPA Id	CTP000001808	41.046722	-73.56503803	
102-118 HAMILTON AVENUE	STAMFORD	CT	06904	FAG BEARINGS/FAG HOLDING CORP.	CPCS	Lust Status	Not reported	41.063726	-73.51904999	
102-118 HAMILTON AVENUE	STAMFORD	CT	06904	FAG BEARINGS/FAG HOLDING CORP.	SDADB	Facility Id	3260	41.063726	-73.51904999	
1029 E MAIN ST	STAMFORD	CT	06902-4108	1029 EAST MAIN STREET	FINDS	Registry ID:	110046423349	41.0565905	-73.51843362	110046423349
102-A COURTLAND CIRCLE	STAMFORD	CT	06904	SINCLAIR ROBIN	CPCS	Lust Status	LUST Completed (DEP's significant hazard definition)	41.0564402	-73.51218774	
102-A COURTLAND CIRCLE	STAMFORD	CT	06904	SINCLAIR ROBIN	LUST	LUST Id	35861	41.0564402	-73.51218774	
102-A COURTLAND CIRCLE	STAMFORD	CT		SINCLAIR ROBIN	RGA LUST	Facility ID	Not reported	41.0568186	-73.51190352	
102-A COURTLAND CIRCLE	STAMFORD	CT	06904	SINCLAIR ROBIN	SPILLS	Facility Status	Closed	41.0564402	-73.51218774	
102-A COURTLAND CIRCLE	STAMFORD	CT	06904	SINCLAIR ROBIN	SPILLS	Case Number	9901910	41.0564402	-73.51218774	
1031 WASHINGTON BLVD	STAMFORD	CT	06901	BOULEVARD TRANSMISSION	ECHO	Registry ID	110002484197	41.0539052	-73.54284529	CTD982710691
1031 WASHINGTON BLVD	STAMFORD	CT	06901	BOULEVARD TRANSMISSION	FINDS	Registry ID:	110002484197	41.0539052	-73.54284529	CTD982710691
1031 WASHINGTON BLVD	STAMFORD	CT	06901	BOULEVARD TRANSMISSION	MANIFEST	EPA Id	CTD982710691	41.0539052	-73.54284529	CTD982710691
1031 WASHINGTON BLVD	STAMFORD	CT	06901	BOULEVARD TRANSMISSION	MANIFEST	EPA Id	CTD982710691	41.0539052	-73.54284529	CTD982710691
1031 WASHINGTON BLVD	STAMFORD	CT	06901	BOULEVARD TRANSMISSION	RCRA NonGen / NLR	EPA Id	CTD982710691	41.0539052	-73.54284529	CTD982710691
1031 WASHINGTON BOULEVARD	STAMFORD	CT			LUST	LUST Id	59943	41.0539052	-73.54284529	
104 ELM ST	STAMFORD	CT			SPILLS	Facility Status	Not reported	41.053366	-73.53238412	
104 ELM ST	STAMFORD	CT			SPILLS	Case Number	1039	41.053366	-73.53238412	
104 ELM ST	STAMFORD	CT	06901	CT FOUR STAMFORD PLAZA LLC. EQUITY OFFICE PROPERTI	ASBESTOS			41.053366	-73.53238412	

**TABLE 1
HAZARDOUS MATERIAL SITES WITHIN THE PROJECT FOCUS AREA
I-95 Stamford Planning and Linkages Study**

STREET	CITY	ST	ZIP	FACILITY	DB NAME	FIELD DESC	FIELD VALUE	LAT	LONG	EPA-ID
104 MYRTLE AVE	STAMFORD	CT	069023929	CONNECTICUT CREMATORY	AIRS	OBS	Not reported	41.0526013	-73.52587457	
104 MYRTLE AVE	STAMFORD	CT	069023929	CONNECTICUT CREMATORY	AIRS	OBS	2034	41.0526013	-73.52587457	
104 MYRTLE AVE	STAMFORD	CT	069023929	CONNECTICUT CREMATORY	AIRS	OBS	2035	41.0526013	-73.52587457	
104 MYRTLE AVE	STAMFORD	CT	069023929	CONNECTICUT CREMATORY	BROWNFIELDS			41.0526013	-73.52587457	
104 MYRTLE AVE	STAMFORD	CT	06902-3929	CONNECTICUT CREMATORY	FINDS	Registry ID:	110043456408	41.0526013	-73.52587457	110043456408
104 MYRTLE AVE	STAMFORD	CT	06902-3929	CONNECTICUT CREMATORY	FINDS	Registry ID:	110030330826	41.0526013	-73.52587457	110043456408
104 MYRTLE AVENUE	STAMFORD	CT	6902	104 MYRTLE AVENUE	US BROWNFIELDS	Cleanup Completion Date	-	41.0526013	-73.52587457	
104 MYRTLE AVENUE	STAMFORD	CT	6902	104 MYRTLE AVENUE	US BROWNFIELDS	ACRES property ID	130676	41.0526013	-73.52587457	
104 RICHMOND HILL AVE	STAMFORD	CT	06902	SHELTER FOR THE HOMELESS	ASBESTOS			41.0478756	-73.54823852	
1042 MAIN ST	STAMFORD	CT			SPILLS	Facility Status	Not reported	41.0576092	-73.51719061	
1042 MAIN ST	STAMFORD	CT			SPILLS	Case Number	6128	41.0576092	-73.51719061	
1049 E MAIN ST	STAMFORD	CT	06902	ELOW-MATIC CLEANERS	EDR Hist Cleaner			41.056759	-73.51787204	
105 BEDFORD STREET	STAMFORD	CT	06901	BRENNAN REALTY CO.	CPCS	Lust Status	LUST Completed (DEP's significant hazard definition)	41.05587	-73.53859576	
105 BEDFORD STREET	STAMFORD	CT	06901	BRENNAN REALTY CO.	LUST	LUST Id	36147	41.05587	-73.53859576	
105 BEDFORD STREET	STAMFORD	CT	06901	BRENNAN REALTY CO.	SDADB	Facility Id	3628	41.05587	-73.53859576	
105 LIBERTY STREET	STAMFORD	CT		MUSILLI, CESARE	CT PROPERTY	Status	Not reported	41.0516966	-73.55393652	
105 LIBERTY STREET	STAMFORD	CT		MUSILLI, CESARE	SDADB	Facility Id	5060	41.0516966	-73.55393652	
105 WEBB ST	STAMFORD	CT	06904	FRANK DAGASTINO	CPCS	Lust Status	LUST Completed (DEP's significant hazard definition)	41.055139	-73.50830118	
105 WEBB ST	STAMFORD	CT	06904	FRANK DAGASTINO	LUST	LUST Id	33177	41.055139	-73.50830118	
105 WEBB ST	STAMFORD	CT	06904	FRANK DAGASTINO	SPILLS	Facility Status	Closed	41.055139	-73.50830118	
105 WEBB ST	STAMFORD	CT	06904	FRANK DAGASTINO	SPILLS	Case Number	9703597	41.055139	-73.50830118	
1055 WASHINGTON BOULEVARD	STAMFORD	CT	06901	PADD 1	FINDS	Registry ID:	110070244172	41.0542292	-73.54297883	110070244172
1055 WASHINGTON BOULEVARD	STAMFORD	CT	06901	PADD 1	FUELS PROGRAM	Facility ID	00001	41.0542292	-73.54297883	110070244172
1055 WASHINGTON BOULEVARD	STAMFORD	CT	06901	PADD 1	FUELS PROGRAM	Company Seq ID	4083	41.0542292	-73.54297883	110070244172
1055 WASHINGTON BOULEVARD	STAMFORD	CT	06901	PADD 3	FINDS	Registry ID:	110070244173	41.0542292	-73.54297883	110070244173
1055 WASHINGTON BOULEVARD	STAMFORD	CT	06901	PADD 3	FUELS PROGRAM	Facility ID	00003	41.0542292	-73.54297883	110070244173
1055 WASHINGTON BOULEVARD	STAMFORD	CT	06901	PADD 3	FUELS PROGRAM	Company Seq ID	4083	41.0542292	-73.54297883	110070244173
1056 WASHINGTON BOULEVARD	STAMFORD	CT		COUNTY TIRE	BROWNFIELDS			41.05376	-73.54306787	
1056 WASHINGTON BOULEVARD	STAMFORD	CT		COUNTY TIRE	CT PROPERTY	Status	Not reported	41.05376	-73.54306787	
1056 WASHINGTON BOULEVARD	STAMFORD	CT	6901	MILL RIVER PARK / GREENWAY PROJECT	BROWNFIELDS			41.05376	-73.54306787	
106 BLACHLEY RD	STAMFORD	CT	06902	DAYCROFT APARTMENTS	ASBESTOS			41.0550327	-73.51511892	
106 BLACHLEY ROAD	STAMFORD	CT	06902	DAYCROFT APARTMENT INC.	ASBESTOS			41.0550327	-73.51511892	
106 COMMERCE ROAD	STAMFORD	CT	06902	STUDENT TRANSPORTATION OF AMERICA	ECHO	Registry ID	110044320133	41.0467194	-73.5650483	110044320133
106 COMMERCE ROAD	STAMFORD	CT	06902	STUDENT TRANSPORTATION OF AMERICA	FINDS	Registry ID:	110044320133	41.0467194	-73.5650483	110044320133
106 COMMERCE ROAD	STAMFORD	CT	06902	STUDENT TRANSPORTATION OF AMERICA	ICIS	FRS ID:	110044320133	41.0467194	-73.5650483	110044320133
106 COMMERCE ROAD	STAMFORD	CT	06902	STUDENT TRANSPORTATION OF AMERICA	US AIRS	EPA plant ID:	Not reported	41.0467194	-73.5650483	110044320133
106-108 MYANO LANE	STAMFORD	CT	06904	RICHMOND GROUP - JOHN MCCLUPCHY	CPCS	Lust Status	LUST Completed (DEP's significant hazard definition)	41.0524639	-73.56475039	

**TABLE 1
HAZARDOUS MATERIAL SITES WITHIN THE PROJECT FOCUS AREA
I-95 Stamford Planning and Linkages Study**

STREET	CITY	ST	ZIP	FACILITY	DB NAME	FIELD DESC	FIELD VALUE	LAT	LONG	EPA-ID
106-108 MYANO LANE	STAMFORD	CT	06904	RICHMOND GROUP - JOHN MCCLUPCHY	LUST	LUST Id	36991	41.0524639	-73.56475039	
106-108 MYANO LANE	STAMFORD	CT	06904	RICHMOND GROUP - JOHN MCCLUPCHY	SPILLS	Facility Status	Closed	41.0524639	-73.56475039	
106-108 MYANO LANE	STAMFORD	CT	06904	RICHMOND GROUP - JOHN MCCLUPCHY	SPILLS	Case Number	9906434	41.0524639	-73.56475039	
1069 E MAIN ST	STAMFORD	CT	069024311	GRAPHIC COLOR PLATE INC	AIRS	OBS	Not reported	41.0570675	-73.51673518	
1069 E MAIN ST	STAMFORD	CT	069024311	GRAPHIC COLOR PLATE INC	CT PROPERTY	Status	Not reported	41.0570675	-73.51673518	
1069 E MAIN ST	STAMFORD	CT	06902-4311	GRAPHIC COLOR PLATE INC	FINDS	Registry ID:	110030408066	41.0570675	-73.51673518	110030408066
1069 E MAIN ST	STAMFORD	CT	069024311	GRAPHIC COLOR PLATE INC	MANIFEST	EPA Id	CTP000016775	41.0570675	-73.51673518	
1069 EAST MAIN ST	STAMFORD	CT	06902	HOPE REALTY	MANIFEST	EPA Id	CTP000021387	41.0570675	-73.51673518	
1069 EAST MAIN ST	STAMFORD	CT	06902	LIN	ASBESTOS			41.0570675	-73.51673518	
1069 EAST MAIN STREET	STAMFORD	CT		GRAPHIC COLOR PLATE INC.	SDADB	Facility Id	5050	41.0570675	-73.51673518	
1069 EAST MAIN STREET	STAMFORD	CT		GRAPHIC COLOR PLATE INC.	UST	Facility Id	135-4222	41.0570675	-73.51673518	
1069 EAST MAIN STREET	STAMFORD	CT		GRAPHIC COLOR PLATE INC.	UST	Tank Status	Permanently Closed	41.0570675	-73.51673518	
1069 EAST MAIN STREET	STAMFORD	CT	06902	GRAPHIC COLOR PLATE, INC.	PRP			41.0570675	-73.51673518	
107 CLINTON AVE	STAMFORD	CT		RBS GREENWICH CAPITAL PROPERTY ACQUISITION CORP.	ASBESTOS			41.049177	-73.54474576	
107 ELM ST	STAMFORD	CT	06902-3834	TEN STAMFORD FORUM	FINDS	Registry ID:	110030407147	41.0525858	-73.53149381	110030407147
107 ELM ST	STAMFORD	CT	06902	TEN STAMFORD FORUM	UST	Facility Id	135-11143	41.0525858	-73.53149381	
107 ELM ST	STAMFORD	CT	06902	TEN STAMFORD FORUM	UST	Tank Status	Permanently Closed	41.0525858	-73.53149381	
107 ELM STREET	STAMFORD	CT	06902	NOBLE AMERICAS CORP	ECHO	Registry ID	110054619882	41.0525858	-73.53149381	110054619882
107 ELM STREET	STAMFORD	CT	06902	NOBLE AMERICAS CORP	FINDS	Registry ID:	110054619882	41.0525858	-73.53149381	110054619882
107 ELM STREET	STAMFORD	CT	60902	NOBLE AMERICAS CORP	TSCA			41.0525858	-73.53149381	
107 MYRTLE AVE	STAMFORD	CT		RILEY VOLVO CARS OF STAMFORD	ASBESTOS			41.0526091	-73.52604579	
107 MYRTLE AVE	STAMFORD	CT	06902	TRANS-ATLANTIC MOTOR INC.	ENF	Status	Active	41.0526091	-73.52604579	
107 MYRTLE AVE	STAMFORD	CT	06902	TRANS-ATLANTIC MOTOR INC.	ENF	Enforcement Action Id	AORTWSUST 11-006	41.0526091	-73.52604579	
107 MYRTLE AVE	STAMFORD	CT	06902-3905	TRANS-ATLANTIC MOTOR INC.	FINDS	Registry ID:	110030401287	41.0526091	-73.52604579	110030401287
107 MYRTLE AVE	STAMFORD	CT	06902	TRANS-ATLANTIC MOTOR INC.	NPDES	Status	Expired	41.0526091	-73.52604579	
107 MYRTLE AVE	STAMFORD	CT	06902	TRANS-ATLANTIC MOTOR INC.	NPDES	Permit Number	GVS000986	41.0526091	-73.52604579	
107 MYRTLE AVE	STAMFORD	CT	06902	TRANS-ATLANTIC MOTOR INC.	NPDES	Status	Expired	41.0526091	-73.52604579	
107 MYRTLE AVE	STAMFORD	CT	06902	TRANS-ATLANTIC MOTOR INC.	NPDES	Permit Number	GVM001263	41.0526091	-73.52604579	
107 MYRTLE AVE	STAMFORD	CT	06902	TRANS-ATLANTIC MOTOR INC.	SPILLS	Facility Status	CLOSED	41.0526091	-73.52604579	
107 MYRTLE AVE	STAMFORD	CT	06902	TRANS-ATLANTIC MOTOR INC.	SPILLS	Case Number	9804106	41.0526091	-73.52604579	
107 MYRTLE AVE	STAMFORD	CT	06902	TRANS-ATLANTIC MOTOR INC.	UST	Facility Id	135-8764	41.0526091	-73.52604579	
107 MYRTLE AVE	STAMFORD	CT	06902	TRANS-ATLANTIC MOTOR INC.	UST	Tank Status	Permanently Closed	41.0526091	-73.52604579	
107 MYRTLE AVE	STAMFORD	CT	06902	VOLVO OF STAMFORD	MANIFEST	EPA ID	CTP033592258	41.0526091	-73.52604579	
108 BLACHLEY RD	STAMFORD	CT	06902	TOM MEYER	ASBESTOS			41.0550016	-73.51510865	
108 CLINTON AVE	STAMFORD	CT		RBS GREENWICH CAPITOL ACQUISITION CORP.	ASBESTOS			41.049304	-73.54460194	
108 CLINTON AVE	STAMFORD	CT		RBS GREENWICH CAPITOL ACQUISITION CORP.	ASBESTOS			41.049304	-73.54460194	
108 CLINTON AVE	STAMFORD	CT		RBS GREENWICH CAPITOL ACQUISITION CORP.	ASBESTOS			41.049304	-73.54460194	
108 LAWN AVE.	STAMFORD	CT			PFAS			41.0597372	-73.51823159	
108 LAWN AVE.	STAMFORD	CT			SPILLS	Facility Status	CLOSED	41.0597372	-73.51823159	
108 LAWN AVE.	STAMFORD	CT			SPILLS	Case Number	201903493	41.0597372	-73.51823159	
108 ORANGE STREET	STAMFORD	CT			SPILLS	Facility Status	Closed	41.0545869	-73.51724882	
108 ORANGE STREET	STAMFORD	CT			SPILLS	Case Number	200207793	41.0545869	-73.51724882	
1083 E MAIN ST	STAMFORD	CT	06902	GRAPHIC COLOR PLATE INC	ECHO	Registry ID	110006182175	41.0571997	-73.51629002	110006182175
1083 E MAIN ST	STAMFORD	CT	06902	GRAPHIC COLOR PLATE INC	FINDS	Registry ID:	110006182175	41.0571997	-73.51629002	110006182175

**TABLE 1
HAZARDOUS MATERIAL SITES WITHIN THE PROJECT FOCUS AREA
I-95 Stamford Planning and Linkages Study**

STREET	CITY	ST	ZIP	FACILITY	DB NAME	FIELD DESC	FIELD VALUE	LAT	LONG	EPA-ID
1083 E MAIN ST	STAMFORD	CT	06902	GRAPHIC COLOR PLATE INC	RCRA NonGen / NLR	EPA Id	CTD067070581	41.0571997	-73.51629002	CTD067070581
1083 E MAIN ST	STAMFORD	CT	06902431 2	HOUR GLASS CLEANERS	AIRS	OBS	Not reported	41.0571997	-73.51629002	
1083 E MAIN ST	STAMFORD	CT	06902431 2	HOUR GLASS CLEANERS	DRYCLEANERS			41.0571997	-73.51629002	
1083 E MAIN ST	STAMFORD	CT	06902	HOUR GLASS CLEANERS	ECHO	Registry ID	110001405453	41.0572593	-73.51626948	CTD983883927
1083 E MAIN ST	STAMFORD	CT	06902	HOUR GLASS CLEANERS	FINDS	Registry ID:	110001405453	41.0572593	-73.51626948	CTD983883927
1083 E MAIN ST	STAMFORD	CT	06902	HOUR GLASS CLEANERS	MANIFEST	EPA ID	CTD983883927	41.0572593	-73.51626948	CTD983883927
1083 E MAIN ST	STAMFORD	CT	06902	HOUR GLASS CLEANERS	MANIFEST	Manifest Document Number	000070945UIS	41.0572593	-73.51626948	CTD983883927
1083 E MAIN ST	STAMFORD	CT	06902	HOUR GLASS CLEANERS	MANIFEST	EPA Id	CTD983883927	41.0572593	-73.51626948	CTD983883927
1083 E MAIN ST	STAMFORD	CT	06902	HOUR GLASS CLEANERS	RCRA NonGen / NLR	EPA Id	CTD983883927	41.0572593	-73.51626948	CTD983883927
1083 E MAIN ST	STAMFORD	CT	06902	HOUR GLASS CLEANERS	US AIRS	EPA plant ID:	110001405453	41.0572593	-73.51626948	CTD983883927
1083 E MAIN ST	STAMFORD	CT	06902	VIGILANT CLEANERS INC	EDR Hist Cleaner			41.0571997	-73.51629002	
1083 EAST MAIN ST	STAMFORD	CT	06902	GRAPHIC COLOR PLATE INC	MANIFEST	EPA Id	CTD067070581	41.0571997	-73.51629002	
109 ORANGE ST.	STAMFORD	CT			SPILLS	Facility Status	Closed	41.054478	-73.51725909	
109 ORANGE ST.	STAMFORD	CT			SPILLS	Case Number	200002131	41.054478	-73.51725909	
109 TRESSER BLVD	STAMFORD	CT	06901	ANNA MENAMARA	ASBESTOS			41.0507712	-73.54094139	
109 TRESSER BLVD	STAMFORD	CT		SAINT JOHN URBAN DEV CORP	ASBESTOS			41.0507712	-73.54094139	
109 TRESSER BLVD #17 D	STAMFORD	CT	06902	MARIA REYES	ASBESTOS			41.0507712	-73.54094139	
109 TRESSER BLVD. APT 8F	STAMFORD	CT			SPILLS	Facility Status	CLOSED	41.0507712	-73.54094139	
109 TRESSER BLVD. APT 8F	STAMFORD	CT			SPILLS	Facility Status	Closed	41.0507712	-73.54094139	
109 TRESSER BLVD. APT 8F	STAMFORD	CT			SPILLS	Case Number	201702012	41.0507712	-73.54094139	
109 TRESSER BLVD. APT 8F	STAMFORD	CT			SPILLS	Case Number	9908707	41.0507712	-73.54094139	
1090 EAST MAIN STREET	STAMFORD	CT			SPILLS	Facility Status	CLOSED	41.0573863	-73.51606744	
1090 EAST MAIN STREET	STAMFORD	CT			SPILLS	Case Number	200903590	41.0573863	-73.51606744	
1092 WASHINGTON	STAMFORD	CT	06904	EXXON	CPCS	Lust Status	LUST Completed (DEP's significant hazard definition)	41.0545273	-73.54334866	
1092 WASHINGTON BLVD	STAMFORD	CT	06902	NEW ENGLAND FOREIGN CAR	LUST	LUST Id	32201	41.0545273	-73.54334866	
1092 WASHINGTON BLVD	STAMFORD	CT	06902	NEW ENGLAND FOREIGN CAR	MANIFEST	EPA Id	CTP000013770	41.0545273	-73.54334866	
1092 WASHINGTON BLVD	STAMFORD	CT	06901	NICK YORANOIS #32702	UST	Facility Id	135-8657	41.0545273	-73.54334866	
1092 WASHINGTON BLVD	STAMFORD	CT	06901	NICK YORANOIS #32702	UST	Tank Status	Permanently Closed	41.0545273	-73.54334866	
1092 WASHINGTON BLVD.	STAMFORD	CT	06904	FORMER EXXON SERVICE STATION	CPCS	Lust Status	LUST Completed (DEP's significant hazard definition)	41.0545273	-73.54334866	
11 BROWN HOUSE RD	STAMFORD	CT	06902	11 BROWN HOUSE RD	ASBESTOS			41.0429655	-73.56173702	
11 BROWN HOUSE RD	STAMFORD	CT	06902	11 BROWN HOUSE RD	CPCS	Lust Status	LUST Completed (DEP's significant hazard definition)	41.0429655	-73.56173702	
11 BROWN HOUSE RD	STAMFORD	CT	06902	11 BROWN HOUSE RD	ECHO	Registry ID	110071148356	41.0429655	-73.56173702	
11 BROWN HOUSE RD	STAMFORD	CT	06902	11 BROWN HOUSE RD	MANIFEST	EPA Id	CESQG	41.0429655	-73.56173702	
11 BROWN HOUSE RD	STAMFORD	CT	06902	11 BROWN HOUSE RD	NPDES	Status	Expired	41.0429655	-73.56173702	
11 BROWN HOUSE RD	STAMFORD	CT	06902	11 BROWN HOUSE RD	NPDES	Status	Active	41.0429655	-73.56173702	
11 BROWN HOUSE RD	STAMFORD	CT	06902	11 BROWN HOUSE RD	NPDES	Permit Number	GVM001866	41.0429655	-73.56173702	
11 BROWN HOUSE RD	STAMFORD	CT	06902	11 BROWN HOUSE RD	NPDES	Permit Number	GSIO02265	41.0429655	-73.56173702	
11 BROWN HOUSE RD	STAMFORD	CT	06902	11 BROWN HOUSE RD	SPILLS	Facility Status	closed	41.0429655	-73.56173702	
11 BROWN HOUSE RD	STAMFORD	CT	06902	11 BROWN HOUSE RD	SPILLS	Case Number	9806237	41.0429655	-73.56173702	
11 BROWN HOUSE RD	STAMFORD	CT	06902	11 BROWN HOUSE RD	UST	Facility Id	135-8774	41.0429655	-73.56173702	
11 BROWN HOUSE RD	STAMFORD	CT	06902	11 BROWN HOUSE RD	UST	Tank Status	Permanently Closed	41.0429655	-73.56173702	
11 BROWN HOUSE RD	STAMFORD	CT	06902-6303	FIRST STUDENT INC. #20605	FINDS	Registry ID:	110030380077	41.0429655	-73.56173702	110030380077
11 BROWN HOUSE RD	STAMFORD	CT		LAIDLAW TRANSIT	RGA LUST	Facility ID	Not reported	41.0429655	-73.56173702	
11 BROWN HOUSE ROAD	STAMFORD	CT			SPILLS	Facility Status	CLOSED	41.0429655	-73.56173702	

**TABLE 1
HAZARDOUS MATERIAL SITES WITHIN THE PROJECT FOCUS AREA
I-95 Stamford Planning and Linkages Study**

STREET	CITY	ST	ZIP	FACILITY	DB NAME	FIELD DESC	FIELD VALUE	LAT	LONG	EPA-ID
11 BROWN HOUSE ROAD	STAMFORD	CT			SPILLS	Case Number	201705138	41.0429655	-73.56173702	
11 BROWNHOUSE RD/LAIDLAW TRANS	STAMFORD	CT			SPILLS	Facility Status	Not reported	41.0429655	-73.56173702	
11 BROWNHOUSE RD/LAIDLAW TRANS	STAMFORD	CT			SPILLS	Case Number	3696	41.0429655	-73.56173702	
11 BROWNHOUSE ROAD	STAMFORD	CT	06902	LAIDLAW EDUCATIONAL SERVICE	MANIFEST	EPA ID	CTP039771550	41.0429655	-73.56173702	
11 BROWNHOUSE ROAD	STAMFORD	CT	06904	LAIDLAW TRANSIT COMPANY	CPCS	Lust Status	LUST Completed (DEP's significant hazard definition)	41.0429655	-73.56173702	
11 BROWNHOUSE ROAD	STAMFORD	CT	06904	LAIDLAW TRANSIT COMPANY	LUST	LUST Id	34826	41.0429655	-73.56173702	
11 BROWNHOUSE ROAD	STAMFORD	CT	06904	LAIDLAW TRANSIT COMPANY	MANIFEST	EPA Id	CTP000012563	41.0429655	-73.56173702	
11 BROWNHOUSE ROAD	STAMFORD	CT		LAIDLAW TRANSIT COMPANY	RGA LUST	Facility ID	Not reported	41.0429655	-73.56173702	
11 BROWNHOUSE ROAD	STAMFORD	CT	06904	LAIDLAW TRANSIT COMPANY	SPILLS	Facility Status	CLOSED	41.0429655	-73.56173702	
11 BROWNHOUSE ROAD	STAMFORD	CT	06904	LAIDLAW TRANSIT COMPANY	SPILLS	Facility Status	Closed	41.0429655	-73.56173702	
11 BROWNHOUSE ROAD	STAMFORD	CT	06904	LAIDLAW TRANSIT COMPANY	SPILLS	Case Number	201501138	41.0429655	-73.56173702	
11 BROWNHOUSE ROAD	STAMFORD	CT	06904	LAIDLAW TRANSIT COMPANY	SPILLS	Case Number	9806745	41.0429655	-73.56173702	
11 CRYSTAL ST	STAMFORD	CT	06902	CITGO GASOLINE DISTRIBUTORS	EDR Hist Auto			41.0562199	-73.52422749	
11 CRYSTAL ST	STAMFORD	CT	06902-3008	CRYSTAL STREET ASSOCIATES LIMITED PARTNERSHIP	FINDS	Registry ID:	110044202001	41.0562199	-73.52422749	110044202001
11 CRYSTAL ST	STAMFORD	CT	06902	CRYSTAL STREET ASSOCIATES LIMITED PARTNERSHIP	UST	Facility Id	135-8735	41.0562199	-73.52422749	
11 CRYSTAL ST	STAMFORD	CT	06902	CRYSTAL STREET ASSOCIATES LIMITED PARTNERSHIP	UST	Tank Status	Permanently Closed	41.0562199	-73.52422749	
11 CRYSTAL ST	STAMFORD	CT		UNITED OIL	MANIFEST	EPA Id	CTP000007242	41.0562199	-73.52422749	
11 CRYSTAL ST.	STAMFORD	CT	06904	UNITED OIL REALTY OF CT	CPCS	Lust Status	Pending	41.0562199	-73.52422749	
11 CRYSTAL ST.	STAMFORD	CT	06902	UNITED OIL REALTY OF CT	ENF	Status	Active	41.0562199	-73.52422749	
11 CRYSTAL ST.	STAMFORD	CT	06902	UNITED OIL REALTY OF CT	ENF	Enforcement Action Id	NOVWSWDS11014	41.0562199	-73.52422749	
11 CRYSTAL ST.	STAMFORD	CT	06902	UNITED OIL REALTY OF CT	ENF	Enforcement Action Id	NOVWSWDS11015	41.0562199	-73.52422749	
11 CRYSTAL ST.	STAMFORD	CT	06902	UNITED OIL REALTY OF CT	LUST	LUST Id	32202	41.0562199	-73.52422749	
11 CRYSTAL ST.	STAMFORD	CT		UNITED OIL REALTY OF CT	RGA LUST	Facility ID	Not reported	41.0562199	-73.52422749	
11 DEEP WOODS LANE	OLD GREENWICH	CT	06870	BARBAR	CPCS	Lust Status	LUST Completed (DEP's significant hazard definition)	41.0394551	-73.56838012	
11 DEEP WOODS LANE	OLD GREENWICH	CT	06870	BARBAR	LUST	LUST Id	34439	41.0394551	-73.56838012	
11 DOCK ST	STAMFORD	CT			SPILLS	Facility Status	Not reported	41.0479664	-73.53618849	
11 DOCK ST	STAMFORD	CT			SPILLS	Case Number	4736	41.0479664	-73.53618849	
11 DOCK ST	STAMFORD	CT	06902-5803	STERN FAMILY FOODS HEADQUARTERS	FINDS	Registry ID:	110030375305	41.0479664	-73.53618849	110030375305
11 DOCK ST	STAMFORD	CT	06902	STERN FAMILY FOODS HEADQUARTERS	UST	Facility Id	135-11474	41.0479664	-73.53618849	
11 DOCK ST	STAMFORD	CT	06902	STERN FAMILY FOODS HEADQUARTERS	UST	Tank Status	Permanently Closed	41.0479664	-73.53618849	
11 DOCK STREET	STAMFORD	CT			SPILLS	Facility Status	Closed	41.0479664	-73.53618849	
11 DOCK STREET	STAMFORD	CT			SPILLS	Case Number	9703888	41.0479664	-73.53618849	
11 DRYDEN ST	STAMFORD	CT	06901	LEONARD HUTCHINSON	ASBESTOS			41.049107	-73.55699782	
11 DRYDEN ST	STAMFORD	CT	06901	LEONARD HUTCHINSON	LEAD			41.049107	-73.55699782	
11 GLENBROOK DR	STAMFORD	CT	06902	SUBURBAN CADILLAC	MANIFEST	EPA Id	CTP000012602	41.0557611	-73.52947349	
11 GLENBROOK RD	STAMFORD	CT	06902	SEAN WENDELL	ASBESTOS			41.0557611	-73.52947349	
11 GLENBROOK RD	STAMFORD	CT	06902	SUBURBAN CADILLAC	MANIFEST	EPA Id	CTD983888124	41.0557611	-73.52947349	
11 GLENBROOK RD	STAMFORD	CT	06902	SUBURBAN CADILLAC #6673	ECHO	Registry ID	110002491740	41.0557611	-73.52947349	CTD983888124
11 GLENBROOK RD	STAMFORD	CT	06902	SUBURBAN CADILLAC #6673	FINDS	Registry ID:	110002491740	41.0557611	-73.52947349	CTD983888124
11 GLENBROOK RD	STAMFORD	CT	06902	SUBURBAN CADILLAC #6673	RCRA NonGen / NLR	EPA Id	CTD983888124	41.0557611	-73.52947349	CTD983888124
11 GLENBROOK RD	STAMFORD	CT	06902	SUBURBAN CADILLAC #6673	UST	Facility Id	135-8659	41.0557611	-73.52947349	
11 GLENBROOK RD	STAMFORD	CT	06902	SUBURBAN CADILLAC #6673	UST	Tank Status	Permanently Closed	41.0557611	-73.52947349	
11 GLENBROOK ROAD	STAMFORD	CT		SUBURBAN CADILLAC	CT PROPERTY	Status	Not reported	41.0557611	-73.52947349	
11 HARBOR VIEW AVE	STAMFORD	CT			SPILLS	Facility Status	CLOSED	41.0492314	-73.5303775	

**TABLE 1
HAZARDOUS MATERIAL SITES WITHIN THE PROJECT FOCUS AREA
I-95 Stamford Planning and Linkages Study**

STREET	CITY	ST	ZIP	FACILITY	DB NAME	FIELD DESC	FIELD VALUE	LAT	LONG	EPA-ID
11 HARBOR VIEW AVE	STAMFORD	CT			SPILLS	Case Number	201304050	41.0492314	-73.5303775	
11 HAZEL ST	STAMFORD	CT	06902	BREAD OF LIFE MINISTRIES	ASBESTOS			41.049654	-73.55028967	
11 LEON PLACE	STAMFORD	CT			LUST	LUST Id	61543	41.0465872	-73.55740189	
11 LEON PLACE	STAMFORD	CT			SPILLS	Facility Status	CLOSED	41.0465872	-73.55740189	
11 LEON PLACE	STAMFORD	CT			SPILLS	Case Number	201902094	41.0465872	-73.55740189	
11 MARSHALL ST. OLD GREENWICH	OLD GREENWICH	CT	06870	SCOTT PARKER	CPCS	Lust Status	LUST Completed (DEP's significant hazard definition)	41.0522099	-73.56886979	
11 MARSHALL ST. OLD GREENWICH	OLD GREENWICH	CT	06870	SCOTT PARKER	LUST	LUST Id	34338	41.0522099	-73.56886979	
11 SAINT MARYS ST	STAMFORD	CT	06902	MY WAY AUTO INC	ECHO	Registry ID	110043667270	41.0473857	-73.52791202	CTD981209000
11 SAINT MARYS ST	STAMFORD	CT	06902	MY WAY AUTO INC	FINDS	Registry ID:	110043667270	41.0473857	-73.52791202	CTD981209000
11 SAINT MARYS ST	STAMFORD	CT	06902	MY WAY AUTO INC	RCRA NonGen / NLR	EPA Id	CTD981209000	41.0473857	-73.52791202	CTD981209000
11 ST MARYS ST	STAMFORD	CT	06902	MY WAY AUTO INC	MANIFEST	EPA Id	CTP000005266	41.0473857	-73.52791202	
11 ST MARY'S ST	STAMFORD	CT	06902	MY WAY AUTO INC	MANIFEST	EPA Id	CTD981209000	41.0473857	-73.52791202	
11 STEWART DR	GREENWICH	CT	06830	CARMELLO FREDA	CPCS	Lust Status	LUST Completed (DEP's significant hazard definition)	41.049895	-73.56770896	
11 STEWART DR	GREENWICH	CT	06830	CARMELLO FREDA	LUST	LUST Id	34494	41.049895	-73.56770896	
11 STEWART DR	GREENWICH	CT	06830	CARMELLO FREDA	SPILLS	Facility Status	Closed	41.049895	-73.56770896	
11 STEWART DR	GREENWICH	CT	06830	CARMELLO FREDA	SPILLS	Case Number	9805073	41.049895	-73.56770896	
11 VIRGIL ST	STAMFORD	CT	06902-4701	11 VIRGIL ST	FINDS	Registry ID:	110054619506	41.0486041	-73.55578563	110054619506
11 WATERBURY AVE	STAMFORD	CT			SPILLS	Facility Status	CLOSED	41.0600067	-73.50864361	
11 WATERBURY AVE	STAMFORD	CT			SPILLS	Case Number	201401009	41.0600067	-73.50864361	
11 WEBSTER ST.	STAMFORD	CT	06904	CASTRO RES.	CPCS	Lust Status	LUST Completed (DEP's significant hazard definition)	41.0535915	-73.50723281	
11 WEBSTER ST.	STAMFORD	CT	06904	CASTRO RES.	LUST	LUST Id	35101	41.0535915	-73.50723281	
11 WEBSTER ST.	STAMFORD	CT	06904	CASTRO RES.	SPILLS	Facility Status	Closed	41.0535915	-73.50723281	
11 WEBSTER ST.	STAMFORD	CT	06904	CASTRO RES.	SPILLS	Case Number	9808266	41.0535915	-73.50723281	
110 DAVENPORT ST	STAMFORD	CT	06904	PETROLEUM HEAT & POWER CO INC	MANIFEST	EPA Id	CTP000017035	41.0404118	-73.54662911	
110 DAVENPORT ST	STAMFORD	CT	06904	PETROLEUM HEAT & POWER CO INC	MANIFEST	EPA Id	CTP000018166	41.0404118	-73.54662911	
1103 EAST MAIN STREET	STAMFORD	CT			SPILLS	Facility Status	CLOSED	41.0575522	-73.51524219	
1103 EAST MAIN STREET	STAMFORD	CT			SPILLS	Case Number	201302776	41.0575522	-73.51524219	
111 HARBOR VIEW AVE	STAMFORD	CT	06902	STAMFORD WPCF	UST	Facility Id	135-44743	41.045628	-73.53035695	
111 HARBOR VIEW AVE	STAMFORD	CT	06902	STAMFORD WPCF	UST	Tank Status	Permanently Closed	41.045628	-73.53035695	
111 RICHMOND HILL AVE APT 2	STAMFORD	CT	06902		LEAD			41.047969	-73.54874189	
112 SOUTHFIELD AVE	STAMFORD	CT	06902	SOUTHFIELD PACKAGING	AUL	Status	Certificate of Title	41.0365305	-73.54750573	
112 SOUTHFIELD AVE	STAMFORD	CT	06902	SOUTHFIELD PACKAGING	AUL	Facility Id	12361	41.0365305	-73.54750573	
112 SOUTHFIELD AVE	STAMFORD	CT	06902	SOUTHFIELD PACKAGING	CT PROPERTY	Status	Not reported	41.0365305	-73.54750573	
112 SOUTHFIELD AVE	STAMFORD	CT	06902	SOUTHFIELD PACKAGING	ENF	Status	Active	41.0365305	-73.54750573	
112 SOUTHFIELD AVE	STAMFORD	CT	06902	SOUTHFIELD PACKAGING	ENF	Enforcement Action Id	LIS-2016-3853-V	41.0365305	-73.54750573	
112 SOUTHFIELD AVE	STAMFORD	CT	06902	SOUTHFIELD PACKAGING	ENG CONTROLS	Remediation Id	12361	41.0365305	-73.54750573	
112 SOUTHFIELD AVE	STAMFORD	CT	06902	SOUTHFIELD PACKAGING	MANIFEST	EPA Id	40CFRPART761	41.0365305	-73.54750573	
112 SOUTHFIELD AVE	STAMFORD	CT	06902	SOUTHFIELD PACKAGING	SPILLS	Facility Status	CLOSED	41.0365305	-73.54750573	
112 SOUTHFIELD AVE	STAMFORD	CT	06902	SOUTHFIELD PACKAGING	SPILLS	Case Number	201305448	41.0365305	-73.54750573	
112 STILLWATER AVE	STAMFORD	CT	06904	JAMES SHAW	CPCS	Lust Status	LUST Completed (DEP's significant hazard definition)	41.0517744	-73.550365	
112 STILLWATER AVE	STAMFORD	CT	06904	JAMES SHAW	LUST	LUST Id	33447	41.0517744	-73.550365	
112 STILLWATER AVE	STAMFORD	CT	06904	JAMES SHAW	SPILLS	Facility Status	Closed	41.0517744	-73.550365	
112 STILLWATER AVE	STAMFORD	CT	06904	JAMES SHAW	SPILLS	Case Number	9705521	41.0517744	-73.550365	
1122 -1138 EAST MAIN STRET	STAMFORD	CT			SPILLS	Facility Status	Closed	41.0580991	-73.51400945	
1122 -1138 EAST MAIN STRET	STAMFORD	CT			SPILLS	Case Number	200505003	41.0580991	-73.51400945	

**TABLE 1
HAZARDOUS MATERIAL SITES WITHIN THE PROJECT FOCUS AREA
I-95 Stamford Planning and Linkages Study**

STREET	CITY	ST	ZIP	FACILITY	DB NAME	FIELD DESC	FIELD VALUE	LAT	LONG	EPA-ID
1125 E MAIN ST	STAMFORD	CT	06902	95 GULF GAS & MART	EDR Hist Auto			41.0577777	-73.5146087	
1125 E MAIN ST	STAMFORD	CT	06900-	CUMBERLAND FARMS	MANIFEST	EPA Id	CTP000029571	41.0577777	-73.5146087	
1125 E MAIN ST	STAMFORD	CT	06902	CUMBERLAND FARMS GULF #60944	ENF	Status	Active	41.0577777	-73.5146087	
1125 E MAIN ST	STAMFORD	CT	06902	CUMBERLAND FARMS GULF #60944	ENF	Enforcement Action Id	NOVUST-MC213-0099	41.0577777	-73.5146087	
1125 E MAIN ST	STAMFORD	CT	06902-4312	CUMBERLAND FARMS GULF #60944	FINDS	Registry ID:	110030382850	41.0577777	-73.5146087	110030382850
1125 E MAIN ST	STAMFORD	CT	06902	CUMBERLAND FARMS GULF #60944	LUST	LUST Id	49454	41.0577777	-73.5146087	
1125 E MAIN ST	STAMFORD	CT	06902	PMG #8686	UST	Facility Id	135-8818	41.0577777	-73.5146087	
1125 E MAIN ST	STAMFORD	CT	06902	PMG #8686	UST	Tank Status	Permanently Closed	41.0577777	-73.5146087	
1125 E MAIN ST	STAMFORD	CT	06902	PMG #8686	UST	Tank Status	Currently In Use	41.0577777	-73.5146087	
1125 E MAIN ST	STAMFORD	CT	06902	VINNY CONDITO GULF GAS STATION	MANIFEST	EPA Id	CTP000020927	41.0577777	-73.5146087	
1125 EAST MAIN ST	STAMFORD	CT			SPILLS	Facility Status	Closed	41.0577777	-73.5146087	
1125 EAST MAIN ST	STAMFORD	CT			SPILLS	Facility Status	Not reported	41.0577777	-73.5146087	
1125 EAST MAIN ST	STAMFORD	CT			SPILLS	Case Number	200408536	41.0577777	-73.5146087	
1125 EAST MAIN ST	STAMFORD	CT			SPILLS	Case Number	6211	41.0577777	-73.5146087	
1125 EAST MAIN ST	STAMFORD	CT	06902	CUMBERLAND FARMS	MANIFEST	EPA Id	CTP000024364	41.0577777	-73.5146087	
1125 EAST MAIN ST	STAMFORD	CT	06902	CUMBERLAND FARMS	SPILLS	Facility Status	Closed	41.0577777	-73.5146087	
1125 EAST MAIN ST	STAMFORD	CT	06902	CUMBERLAND FARMS	SPILLS	Facility Status	CLOSED	41.0577777	-73.5146087	
1125 EAST MAIN ST	STAMFORD	CT	06902	CUMBERLAND FARMS	SPILLS	Case Number	200406886	41.0577777	-73.5146087	
1125 EAST MAIN ST	STAMFORD	CT	06902	CUMBERLAND FARMS	SPILLS	Case Number	201104292	41.0577777	-73.5146087	
1125 EAST MAIN ST	STAMFORD	CT	06902	CUMBERLAND FARMS	SPILLS	Case Number	201207559	41.0577777	-73.5146087	
1125 EAST MAIN ST AT CUMBERLAND FARMS	STAMFORD	CT			SPILLS	Facility Status	closed	41.0577777	-73.5146087	
1125 EAST MAIN ST AT CUMBERLAND FARMS	STAMFORD	CT			SPILLS	Case Number	200100375	41.0577777	-73.5146087	
1125 EAST MAIN ST.	STAMFORD	CT			SPILLS	Facility Status	Closed	41.0577777	-73.5146087	
1125 EAST MAIN ST.	STAMFORD	CT			SPILLS	Case Number	9800158	41.0577777	-73.5146087	
1125 EAST MAIN ST. - CUMBERLAND FARMS	STAMFORD	CT			SPILLS	Facility Status	CLOSED	41.0577777	-73.5146087	
1125 EAST MAIN ST. - CUMBERLAND FARMS	STAMFORD	CT			SPILLS	Case Number	200606146	41.0577777	-73.5146087	
1125 EAST MAIN STREET	STAMFORD	CT			ERNS	Incident Date Time	1998-01-09 14:47:00	41.0577777	-73.5146087	
1125 EAST MAIN STREET	STAMFORD	CT			ERNS	NRC Report #	419097	41.0577777	-73.5146087	
1125 EAST MAIN STREET	STAMFORD	CT	06902	CUMBERLAND FARMS	ASBESTOS			41.0577777	-73.5146087	
1125 EAST MAIN STREET	STAMFORD	CT		CUMBERLAND FARMS STATION #60944	RGA LUST	Facility ID	Not reported	41.0577777	-73.5146087	
1125 MAIN ST	STAMFORD	CT	06904-	CUMBERLAND FARMS	MANIFEST	EPA Id	CTP000028481	41.0575911	-73.51459843	
1125 W MAIN ST	STAMFORD	CT	06902	COURTLAND SERVICE CENTER	EDR Hist Auto			41.0486689	-73.56018583	
1126 EAST MAIN ST	STAMFORD	CT	06902	THE FIRST STAMFORD CORP	ASBESTOS			41.0581069	-73.51398548	
1126 MAIN STREET	STAMFORD	CT			SPILLS	Facility Status	Closed	41.0570727	-73.51727279	
1126 MAIN STREET	STAMFORD	CT			SPILLS	Case Number	200003120	41.0570727	-73.51727279	
113 CRYSTAL LAKE	STAMFORD	CT	06904	MR OMAR SALEH	CPCS	Lust Status	LUST Completed (DEP's significant hazard definition)	41.0584775	-73.52563487	
113 CRYSTAL LAKE	STAMFORD	CT	06904	MR OMAR SALEH	LUST	LUST Id	36545	41.0584775	-73.52563487	
113 CRYSTAL LAKE	STAMFORD	CT	06904	MR OMAR SALEH	SPILLS	Facility Status	Closed	41.0584775	-73.52563487	
113 CRYSTAL LAKE	STAMFORD	CT	06904	MR OMAR SALEH	SPILLS	Case Number	9904549	41.0584775	-73.52563487	
113 WEST MAIN ST.	STAMFORD	CT			SPILLS	Facility Status	Closed	41.0507557	-73.54669418	
113 WEST MAIN ST.	STAMFORD	CT			SPILLS	Case Number	9908119	41.0507557	-73.54669418	
1130 EAST MAIN ST	STAMFORD	CT	06902	FIRST STAMFORD CORP	ASBESTOS			41.058112	-73.51396494	
1138 E MAIN ST	STAMFORD	CT	06902	FAIR LAWN LAUNDROMAT	EDR Hist Cleaner			41.0581276	-73.51392042	
1138 EAST MAIN STREET	STAMFORD	CT		EAST MAIN STREET PROPERTY	SDADB	Facility Id	5046	41.0581276	-73.51392042	
1138 MAIN ST	STAMFORD	CT	06902	FAIRLAWN CLEANERS INC	CT PROPERTY	Status	Not reported	41.0580135	-73.51410533	CTD983877242
1138 MAIN ST	STAMFORD	CT	06902	FAIRLAWN CLEANERS INC	ECHO	Registry ID	110002490126	41.0580135	-73.51410533	CTD983877242
1138 MAIN ST	STAMFORD	CT	06902	FAIRLAWN CLEANERS INC	FINDS	Registry ID:	110002490126	41.0580135	-73.51410533	CTD983877242
1138 MAIN ST	STAMFORD	CT	06902	FAIRLAWN CLEANERS INC	MANIFEST	EPA ID	CTP000007532	41.0580135	-73.51410533	CTD983877242
1138 MAIN ST	STAMFORD	CT	06902	FAIRLAWN CLEANERS INC	MANIFEST	EPA ID	CTP000007852	41.0580135	-73.51410533	CTD983877242
1138 MAIN ST	STAMFORD	CT	06902	FAIRLAWN CLEANERS INC	MANIFEST	EPA ID	CTP000008128	41.0580135	-73.51410533	CTD983877242

**TABLE 1
HAZARDOUS MATERIAL SITES WITHIN THE PROJECT FOCUS AREA
I-95 Stamford Planning and Linkages Study**

STREET	CITY	ST	ZIP	FACILITY	DB NAME	FIELD DESC	FIELD VALUE	LAT	LONG	EPA-ID
1138 MAIN ST	STAMFORD	CT	06902	FAIRLAWN CLEANERS INC	MANIFEST	EPA ID	CTD983877242	41.0580135	-73.51410533	CTD983877242
1138 MAIN ST	STAMFORD	CT	06902	FAIRLAWN CLEANERS INC	MANIFEST	EPA ID	CTP000007269	41.0580135	-73.51410533	CTD983877242
1138 MAIN ST	STAMFORD	CT	06902	FAIRLAWN CLEANERS INC	MANIFEST	Manifest Document Number	RIG0198127	41.0580135	-73.51410533	CTD983877242
1138 MAIN ST	STAMFORD	CT	06902	FAIRLAWN CLEANERS INC	MANIFEST	EPA Id	CTD983877242	41.0580135	-73.51410533	CTD983877242
1138 MAIN ST	STAMFORD	CT	06902	FAIRLAWN CLEANERS INC	RCRA-SQG	EPA Id	CTD983877242	41.0580135	-73.51410533	CTD983877242
114 MANHATTAN AVENUE	STAMFORD	CT	06904	TRI-CHEM	BROWNFIELDS			41.0476501	-73.53772942	
114 MANHATTAN AVENUE	STAMFORD	CT	06904	TRI-CHEM	CPCS	Lust Status	Not reported	41.0476501	-73.53772942	
114 MANHATTAN AVENUE	STAMFORD	CT	06904	TRI-CHEM	LWDS	Leachate and Wastewater Number	7000018	41.0476501	-73.53772942	
114 MANHATTAN AVENUE	STAMFORD	CT		TRI-CHEM	RGA HWS	Facility ID	Not reported	41.0476501	-73.53772942	
114 MANHATTAN AVENUE	STAMFORD	CT	06904	TRI-CHEM	SDADB	Facility Id	423	41.0476501	-73.53772942	
114 MANHATTAN AVENUE	STAMFORD	CT	06904	TRI-CHEM	SHWS	EPA ID	CTD093615979	41.0476501	-73.53772942	
114 MANHATTAN AVENUE	STAMFORD	CT	06904	TRI-CHEM	SHWS	State ID	423	41.0476501	-73.53772942	
114 MANHATTAN AVENUE	STAMFORD	CT	06904	TRI-CHEM	VCP	Status	LEP post 10/1/95 filing	41.0476501	-73.53772942	
114 MANHATTAN STREET	STAMFORD	CT	06902-	STAMFORD URBAN TRANSIT WAY	FINDS	Registry ID:	110044139857	41.0476501	-73.53772942	110044139857
114 MANHATTAN STREET	STAMFORD	CT	06902-	STAMFORD URBAN TRANSIT WAY	FINDS	Registry ID:	110038730816	41.0476501	-73.53772942	110044139857
114 MANHATTAN STREET	STAMFORD	CT	6902	TRI CHEM	US BROWNFIELDS	Cleanup Completion Date	-	41.0476501	-73.53772942	
114 MANHATTAN STREET	STAMFORD	CT	6902	TRI CHEM	US BROWNFIELDS	Cleanup Completion Date	8/15/2008	41.0476501	-73.53772942	
114 MANHATTAN STREET	STAMFORD	CT	6902	TRI CHEM	US BROWNFIELDS	ACRES property ID	75042	41.0476501	-73.53772942	
114 SELLECK AVE	STAMFORD	CT	06902	TOMS AUTOMOTIVE SERVICE	EDR Hist Auto			41.0406426	-73.5518888	
114 SELLECK ST	STAMFORD	CT	06902	ECONOMY AUTO BODY INC	ECHO	Registry ID	110003018449	41.0406426	-73.5518888	CTD075401273
114 SELLECK ST	STAMFORD	CT	06902	ECONOMY AUTO BODY INC	FINDS	Registry ID:	110003018449	41.0406426	-73.5518888	CTD075401273
114 SELLECK ST	STAMFORD	CT	06902	ECONOMY AUTO BODY INC	MANIFEST	EPA Id	CTD075401273	41.0406426	-73.5518888	CTD075401273
114 SELLECK ST	STAMFORD	CT	06902	ECONOMY AUTO BODY INC	RCRA-SQG	EPA Id	CTD075401273	41.0406426	-73.5518888	CTD075401273
115 JEFFERSON ST	STAMFORD	CT	06902	AA AUTO CENTER	EDR Hist Auto			41.0496358	-73.5298844	
115 WATERBURY AVE	STAMFORD	CT	06902	LOIS LUEHRS	ASBESTOS			41.0572593	-73.50698968	
115 WATERBURY AVE	STAMFORD	CT	06902	LOIS LUEHRS	MANIFEST	EPA Id	CTP000033087	41.0572593	-73.50698968	
115-117 JEFFERSON STREET	STAMFORD	CT		BILL ROGERS AUTO SALES	SDADB	Facility Id	726	41.0496358	-73.5298844	
116 STILLWATER AVE	STAMFORD	CT	06904	CITY OF STAMFORD	CPCS	Lust Status	LUST Completed (DEP's significant hazard definition)	41.051764	-73.55082728	
116 STILLWATER AVE	STAMFORD	CT	06902	CITY OF STAMFORD	LUST	LUST Id	33630	41.051764	-73.55082728	
116 STILLWATER AVE	STAMFORD	CT	06904	CITY OF STAMFORD	SPILLS	Facility Status	Closed	41.051764	-73.55082728	
116 STILLWATER AVE	STAMFORD	CT	06904	CITY OF STAMFORD	SPILLS	Case Number	9707109	41.051764	-73.55082728	
116 STILLWATER AVENUE	STAMFORD	CT	06904	116 STILLWATER AVENUE	CPCS	Lust Status	LUST Completed (DEP's significant hazard definition)	41.051764	-73.55082728	
116 STILLWATER AVENUE	STAMFORD	CT	06902	116 STILLWATER AVENUE	LUST	LUST Id	30876	41.051764	-73.55082728	
117 CLINTON AVE	STAMFORD	CT		RBS GREENWICH CAPITAL PROPERTY ACQUISITION CORP.	ASBESTOS			41.0490888	-73.54474576	
118 HENRY ST	STAMFORD	CT	06902	118-120 HENRY LLC	RCRA-VSQG			41.0447155	-73.53950662	CTP000034507
118 STILLWATER AVE	STAMFORD	CT	06902	INTERSTATE PHOTO ENGRAVERS INC	ECHO	Registry ID	110003010214	41.0517848	-73.55104643	CTD001453000
118 STILLWATER AVE	STAMFORD	CT	06902	INTERSTATE PHOTO ENGRAVERS INC	FINDS	Registry ID:	110003010214	41.0517848	-73.55104643	CTD001453000
118 STILLWATER AVE	STAMFORD	CT	06902	INTERSTATE PHOTO ENGRAVERS INC	RCRA NonGen / NLR	EPA Id	CTD001453000	41.0517848	-73.55104643	CTD001453000
119 MANHATTAN AVE	STAMFORD	CT	06907	PACIFIC PLUMBING	ASBESTOS			41.0475412	-73.53773969	
1194 WASHINGTON BOULEVARD	STAMFORD	CT		UCONN PARKING GARAGE	MANIFEST	EPA Id	40CFRPART761	41.0560981	-73.5432836	
1194 WASHINGTON BOULEVARD	STAMFORD	CT		UCONN PARKING GARAGE	SEH			41.0560981	-73.5432836	
12 ACOSTA ST	STAMFORD	CT	06902	UNITED PUBLISHING & PRINTING CORP	ECHO	Registry ID	110002489708	41.0521866	-73.5581655	CTD983876640
12 ACOSTA ST	STAMFORD	CT	06902	UNITED PUBLISHING & PRINTING CORP	FINDS	Registry ID:	110002489708	41.0521866	-73.5581655	CTD983876640

**TABLE 1
HAZARDOUS MATERIAL SITES WITHIN THE PROJECT FOCUS AREA
I-95 Stamford Planning and Linkages Study**

STREET	CITY	ST	ZIP	FACILITY	DB NAME	FIELD DESC	FIELD VALUE	LAT	LONG	EPA-ID
12 ACOSTA ST	STAMFORD	CT	06902	UNITED PUBLISHING & PRINTING CORP	RCRA NonGen / NLR	EPA Id	CTD983876640	41.0521866	-73.5581655	CTD983876640
12 BROOKSIDE DR	DARIEN	CT	06820	RIKERT	ASBESTOS			41.0618521	-73.50756154	
12 BROOKSIDE DRIVE	DARIEN	CT			SPILLS	Facility Status	Closed	41.0618521	-73.50756154	
12 BROOKSIDE DRIVE	DARIEN	CT			SPILLS	Case Number	200304504	41.0618521	-73.50756154	
12 DAVENPORT STREET	STAMFORD	CT			LUST	LUST Id	61112	41.0432403	-73.54685169	
12 GARDEN ST	STAMFORD	CT		CITY OF STAMFORD	ASBESTOS			41.0471524	-73.53810951	
12 HELEN PLACE	STAMFORD	CT	06904	SAL SABIA	CPCS	Lust Status	LUST Completed (DEP's significant hazard definition)	41.0617562	-73.5176837	
12 HELEN PLACE	STAMFORD	CT	06904	SAL SABIA	LUST	LUST Id	34370	41.0617562	-73.5176837	
12 HELEN PLACE	STAMFORD	CT	06904	SAL SABIA	SPILLS	Facility Status	Closed	41.0617562	-73.5176837	
12 HELEN PLACE	STAMFORD	CT	06904	SAL SABIA	SPILLS	Case Number	9804553	41.0617562	-73.5176837	
12 KING STREET	STAMFORD	CT			SPILLS	Facility Status	Closed	41.0637648	-73.51097897	
12 KING STREET	STAMFORD	CT			SPILLS	Case Number	9800299	41.0637648	-73.51097897	
12 MAITLAND ROAD	STAMFORD	CT	06904	ECCLES	CPCS	Lust Status	LUST Completed (DEP's significant hazard definition)	41.0633787	-73.51560517	
12 MAITLAND ROAD	STAMFORD	CT	06904	ECCLES	LUST	LUST Id	37068	41.0633787	-73.51560517	
12 MAITLAND ROAD	STAMFORD	CT	06904	ECCLES	SPILLS	Facility Status	Closed	41.0633787	-73.51560517	
12 MAITLAND ROAD	STAMFORD	CT	06904	ECCLES	SPILLS	Case Number	9906726	41.0633787	-73.51560517	
12 VICTORY DR.	DARIEN	CT	06820	ANDREW ADYAMA	CPCS	Lust Status	LUST Completed (DEP's significant hazard definition)	41.0641821	-73.50543849	
12 VICTORY DR.	DARIEN	CT	06820	ANDREW ADYAMA	LUST	LUST Id	33455	41.0641821	-73.50543849	
12 VICTORY DR.	DARIEN	CT	06820	ANDREW ADYAMA	SPILLS	Facility Status	Closed	41.0641821	-73.50543849	
12 W. HENRY ST	STAMFORD	CT	06902	ANTARES GATEWAY II SPE LP	ASBESTOS	Case Number	9705561	41.0641821	-73.50543849	
120 MYRTLE AVE	STAMFORD	CT		ALL PETS CREMATORY & FUNERAL	AIRS	OBS	2039	41.0521529	-73.52627521	
120 MYRTLE AVE	STAMFORD	CT		ALL PETS CREMATORY & FUNERAL	AIRS	OBS	2040	41.0521529	-73.52627521	
120 MYRTLE AVE	STAMFORD	CT		ALL PETS CREMATORY & FUNERAL	AIRS	OBS	2041	41.0521529	-73.52627521	
120 MYRTLE AVE	STAMFORD	CT		ALL PETS CREMATORY & FUNERAL	BROWNFIELDS			41.0521529	-73.52627521	
120 MYRTLE AVE	STAMFORD	CT	06902-3930	ALL PETS CREMATORY & FUNERAL	FINDS	Registry ID:	110044141746	41.0521529	-73.52627521	110044141746
120 MYRTLE AVE	STAMFORD	CT	06902-3930	ALL PETS CREMATORY & FUNERAL	FINDS	Registry ID:	110043456364	41.0521529	-73.52627521	110044141746
120 MYRTLE AVE	STAMFORD	CT	06902	ENTERPRISE WELDING SERVICE INC	MANIFEST	EPA Id	CTP000006138	41.0521529	-73.52627521	
120 MYRTLE AVENUE	STAMFORD	CT	6902	120 MYRTLE AVENUE	US BROWNFIELDS	Cleanup Completion Date	-	41.0521529	-73.52627521	
120 MYRTLE AVENUE	STAMFORD	CT	6902	120 MYRTLE AVENUE	US BROWNFIELDS	ACRES property ID	130672	41.0521529	-73.52627521	
121 HOLLOW TREE RIDGE ROAD	DARIEN	CT	06820	TONY D'URSO	CPCS	Lust Status	LUST Completed (DEP's significant hazard definition)	41.0670511	-73.50005895	
121 HOLLOW TREE RIDGE ROAD	DARIEN	CT	06820	TONY D'URSO	LUST	LUST Id	34351	41.0670511	-73.50005895	
121 HOLLOW TREE RIDGE ROAD	DARIEN	CT	06820	TONY D'URSO	SPILLS	Facility Status	Closed	41.0670511	-73.50005895	
121 HOLLOW TREE RIDGE ROAD	DARIEN	CT	06820	TONY D'URSO	SPILLS	Case Number	9804446	41.0670511	-73.50005895	
121 STILLWATER AVENUE	STAMFORD	CT	06902	121 STILLWATER AVENUE	CPCS	Lust Status	Cleanup Initiated	41.0519118	-73.55113889	
121 STILLWATER AVENUE	STAMFORD	CT	06902	121 STILLWATER AVENUE	LUST	LUST Id	30875	41.0519118	-73.55113889	
12-16 VASSAR AVE.	STAMFORD	CT	06902	A. FIORE INC.	UST	Facility Id	135-11339	41.0410548	-73.55277569	
12-16 VASSAR AVE.	STAMFORD	CT	06902	A. FIORE INC.	UST	Tank Status	Permanently Closed	41.0410548	-73.55277569	
122 SELLECK ST	STAMFORD	CT	06092	BUCKLEY BROS	CPCS	Lust Status	LUST Completed (DEP's significant hazard definition)	41.0407022	-73.55245038	
122 SELLECK ST	STAMFORD	CT	06092	BUCKLEY BROS	MANIFEST	EPA Id	CTP000014542	41.0407022	-73.55245038	
122 SELLECK ST	STAMFORD	CT	06092	BUCKLEY BROS	SPILLS	Facility Status	Closed	41.0407022	-73.55245038	
122 SELLECK ST	STAMFORD	CT	06092	BUCKLEY BROS	SPILLS	Case Number	9900267	41.0407022	-73.55245038	

**TABLE 1
HAZARDOUS MATERIAL SITES WITHIN THE PROJECT FOCUS AREA
I-95 Stamford Planning and Linkages Study**

STREET	CITY	ST	ZIP	FACILITY	DB NAME	FIELD DESC	FIELD VALUE	LAT	LONG	EPA-ID
122 SELLECK ST	STAMFORD	CT	06902	CHESTNUT HILL BUS COMPANY	MANIFEST	EPA ID	CTD983872656	41.0407022	-73.55245038	
122 SELLECK ST	STAMFORD	CT	06902	LAIDLAW EDUCATIONAL SERVICES	MANIFEST	EPA Id	CTD983872656	41.0407022	-73.55245038	
122 SELLECK ST	STAMFORD	CT	06902-	LAIDLAW TRANS	MANIFEST	EPA Id	CTP000029981	41.0407022	-73.55245038	
122 SELLECK ST.	STAMFORD	CT	06902	LAIDLAW TRANSIT	MANIFEST	EPA Id	CTD983872656	41.0407022	-73.55245038	
122 SELLECK STREET	STAMFORD	CT			LUST	LUST Id	48787	41.0407022	-73.55245038	
1228 E MAIN ST	STAMFORD	CT	06902	DOBSON TURF IRRIGATION	ECHO	Registry ID	110055432955	41.0593924	-73.51052354	CTR000502591
1228 E MAIN ST	STAMFORD	CT	06902	DOBSON TURF IRRIGATION	FINDS	Registry ID:	110055432955	41.0593924	-73.51052354	CTR000502591
1228 E MAIN ST	STAMFORD	CT	06902	DOBSON TURF IRRIGATION	RCRA NonGen / NLR	EPA Id	CTR000502591	41.0593924	-73.51052354	CTR000502591
1228 EAST MAIN ST	STAMFORD	CT		DOBSON TURF IRRIGATION	ENF	Status	Not reported	41.0593924	-73.51052354	
1228 EAST MAIN ST	STAMFORD	CT		DOBSON TURF IRRIGATION	ENF	Enforcement Action Id	NOVWSWDH02133	41.0593924	-73.51052354	
1228 EAST MAIN ST	STAMFORD	CT		DOBSON TURF IRRIGATION	SPILLS	Facility Status	Not reported	41.0593924	-73.51052354	
1228 EAST MAIN ST	STAMFORD	CT		DOBSON TURF IRRIGATION	SPILLS	Case Number	2456	41.0593924	-73.51052354	
1232 EAST MAIN ST BEVERAGE BARN	STAMFORD	CT			SPILLS	Facility Status	Closed	41.0594987	-73.5103489	
1232 EAST MAIN ST BEVERAGE BARN	STAMFORD	CT			SPILLS	Case Number	9801078	41.0594987	-73.5103489	
1232 EAST MAIN STREET	STAMFORD	CT	06902	BEVERAGE BARN	CPCS	Lust Status	Pending	41.0594987	-73.5103489	
1232 EAST MAIN STREET	STAMFORD	CT	06902	BEVERAGE BARN	LUST	LUST Id	45318	41.0594987	-73.5103489	
1232 EAST MAIN STREET	STAMFORD	CT		BEVERAGE BARN	RGA LUST	Facility ID	Not reported	41.0594987	-73.5103489	
124 JEFFERSON ST	STAMFORD	CT		CITY OF STAMFORD	ASBESTOS			41.0497758	-73.52952828	
124 SELLECK ST	STAMFORD	CT	06902	FIRST STUDENT INC 20684	RCRA-SQG	EPA Id	CTD983872656	41.0407022	-73.55245038	CTD983872656
124 SELLECK ST	STAMFORD	CT	06902	FIRST STUDENT, INC. #20684	UST	Facility Id	135-4255	41.0407151	-73.55258736	
124 SELLECK ST	STAMFORD	CT	06902	FIRST STUDENT, INC. #20684	UST	Tank Status	Permanently Closed	41.0407151	-73.55258736	
1241 EAST MAIN STREET	STAMFORD	CT			SPILLS	Facility Status	CLOSED	41.0595972	-73.50995511	
1241 EAST MAIN STREET	STAMFORD	CT			SPILLS	Case Number	201800104	41.0595972	-73.50995511	
1259 E MAIN ST	STAMFORD	CT	06902	MINI OF FAIRFIELD COUNTY	LUST	LUST Id	59703	41.0598875	-73.50947229	
1259 E MAIN ST	STAMFORD	CT	06902	MINI OF FAIRFIELD COUNTY	NPDES	Status	Expired	41.0598875	-73.50947229	
1259 E MAIN ST	STAMFORD	CT	06902	MINI OF FAIRFIELD COUNTY	NPDES	Permit Number	GVM000101	41.0598875	-73.50947229	
1259 EAST MAIN STREET	STAMFORD	CT		FORMER MIDAS MUFFLER	RGA LUST	Facility ID	Not reported	41.0598875	-73.50947229	
126 JEFFERSON ST	STAMFORD	CT	06902	SHIRTWORKS	EDR Hist Cleaner			41.0497836	-73.52945294	
126 JEFFERSON ST	STAMFORD	CT	06902	SHIRTWORKS	FINDS	Registry ID:	110011763029	41.0497836	-73.52945294	110011763029
126 JEFFERSON ST	STAMFORD	CT	06902	SHIRTWORKS	FTTS			41.0497836	-73.52945294	
126 JEFFERSON ST	STAMFORD	CT	06902	SHIRTWORKS	HIST FTTS			41.0497836	-73.52945294	
126 MYRTLE AVE	STAMFORD	CT			SPILLS	Facility Status	CLOSED	41.0519766	-73.52642588	
126 MYRTLE AVE	STAMFORD	CT			SPILLS	Case Number	200604290	41.0519766	-73.52642588	
1266 E MAIN ST	STAMFORD	CT	06902- 3529	KAISER PERMANENTE	FINDS	Registry ID:	110044333352	41.0603877	-73.50882852	110044333352
1266 EAST MAIN ST.	STAMFORD	CT	06902	SOUNDVIEW PLAZA	CPCS	Lust Status	Pending	41.0603877	-73.50882852	
1266 EAST MAIN ST.	STAMFORD	CT	06902	SOUNDVIEW PLAZA	LUST	LUST Id	45299	41.0603877	-73.50882852	
1266 EAST MAIN ST.	STAMFORD	CT		SOUNDVIEW PLAZA	RGA LUST	Facility ID	Not reported	41.0603877	-73.50882852	
1266 MAIN STREET	STAMFORD	CT	06902	CONTINENTAL FIBRE DRUM, INC.	PRP			41.0603877	-73.50986265	
127 GREYROCK PLACE	STAMFORD	CT	06901	THE BILTMORE	LUST	LUST Id	60584	41.0541929	-73.53598989	
127 MANHATTAN AVENUE	STAMFORD	CT		LEAHY BUSINESS ARCHIVES, INC.	CT PROPERTY	Status	Not reported	41.0475334	-73.5376986	
127 MANHATTAN AVENUE	STAMFORD	CT		LEAHY BUSINESS ARCHIVES, INC.	SDADB	Facility Id	5055	41.0475334	-73.5376986	
127 MYRTLE AVENUE	STAMFORD	CT		127 MYRTLE AVENUE	BROWNFIELDS			41.0519714	-73.52660394	
127 MYRTLE AVENUE	STAMFORD	CT	06902	127 MYRTLE AVENUE	ECHO	Registry ID	110003009770	41.0519714	-73.52660394	CTD001185529
127 MYRTLE AVENUE	STAMFORD	CT	06902	127 MYRTLE AVENUE	FINDS	Registry ID:	110043456417	41.0519714	-73.52660394	CTD001185529
127 MYRTLE AVENUE	STAMFORD	CT	06902	127 MYRTLE AVENUE	FINDS	Registry ID:	110003009770	41.0519714	-73.52660394	CTD001185529
127 MYRTLE AVENUE	STAMFORD	CT	06902	127 MYRTLE AVENUE	RCRA NonGen / NLR	EPA Id	CTD001185529	41.0519714	-73.52660394	CTD001185529
127 MYRTLE AVENUE	STAMFORD	CT	6902	127 MYRTLE AVENUE	US BROWNFIELDS	Cleanup Completion Date	-	41.0519714	-73.52660394	
127 MYRTLE AVENUE	STAMFORD	CT	6902	127 MYRTLE AVENUE	US BROWNFIELDS	ACRES property ID	130677	41.0519714	-73.52660394	
127 SELLECK ST	STAMFORD	CT	06902	REAL CLEANERS & DYERS	EDR Hist Cleaner			41.0408163	-73.55249832	
1274 E MAIN ST	STAMFORD	CT	06902	TOWNLINE EXXON	EDR Hist Auto			41.0606029	-73.50842788	
128 HAMILTON AVENUE	STAMFORD	CT		WORLD WRESTLING ENTERTAINMENT, INC.	LUST	LUST Id	59294	41.0637389	-73.5180364	

**TABLE 1
HAZARDOUS MATERIAL SITES WITHIN THE PROJECT FOCUS AREA
I-95 Stamford Planning and Linkages Study**

STREET	CITY	ST	ZIP	FACILITY	DB NAME	FIELD DESC	FIELD VALUE	LAT	LONG	EPA-ID
128 HAMILTON AVENUE	STAMFORD	CT		WORLD WRESTLING ENTERTAINMENT, INC.	SPILLS	Facility Status	CLOSED	41.0637389	-73.5180364	
128 HAMILTON AVENUE	STAMFORD	CT		WORLD WRESTLING ENTERTAINMENT, INC.	SPILLS	Case Number	200905239	41.0637389	-73.5180364	
128 HAMILTON AVENUE	STAMFORD	CT		WORLD WRESTLING ENTERTAINMENT, INC.	VCP	Status	Investigation and remediation verified by an LEP. No audit performed	41.0637389	-73.5180364	
1281 E MAIN ST	STAMFORD	CT	06902-3527	HOLLY POND PLAZA	FINDS	Registry ID:	110044329161	41.0605588	-73.50825667	110044329161
1281 E MAIN ST	STAMFORD	CT	06902	HOLLY POND PLAZA	NPDES	Status	Expired	41.0605588	-73.50825667	
1281 E MAIN ST	STAMFORD	CT	06902	HOLLY POND PLAZA	NPDES	Permit Number	GGR001043	41.0605588	-73.50825667	
129 MYRTLE	STAMFORD	CT	06902	BERLINGOS AUTO BODY	MANIFEST	EPA Id	CTP000014167	41.0519014	-73.52666558	
129 MYRTLE AVE	STAMFORD	CT		BERLINGO'S AUTO BODY	MANIFEST	EPA Id	CTD98389619	41.0519014	-73.52666558	
129 MYRTLE AVE	STAMFORD	CT	06902	BERLINGOS AUTO BODY	MANIFEST	EPA Id	CTD983896119	41.0519014	-73.52666558	
129 MYRTLE AVE	STAMFORD	CT	06902	BERLINGOS AUTO BODY	MANIFEST	EPA Id	CTP000013167	41.0519014	-73.52666558	
129 MYRTLE AVENUE	STAMFORD	CT		129 MYRTLE AVENUE	BROWNFIELDS			41.0519014	-73.52666558	
129 MYRTLE AVENUE	STAMFORD	CT	06902	129 MYRTLE AVENUE	ECHO	Registry ID	110002493043	41.0519014	-73.52666558	CTD983896119
129 MYRTLE AVENUE	STAMFORD	CT	06902	129 MYRTLE AVENUE	FINDS	Registry ID:	110043456328	41.0519014	-73.52666558	CTD983896119
129 MYRTLE AVENUE	STAMFORD	CT	06902	129 MYRTLE AVENUE	FINDS	Registry ID:	110002493043	41.0519014	-73.52666558	CTD983896119
129 MYRTLE AVENUE	STAMFORD	CT	06902	129 MYRTLE AVENUE	MANIFEST	EPA ID	CTP000014167	41.0519014	-73.52666558	CTD983896119
129 MYRTLE AVENUE	STAMFORD	CT	06902	129 MYRTLE AVENUE	MANIFEST	EPA ID	CTD983896119	41.0519014	-73.52666558	CTD983896119
129 MYRTLE AVENUE	STAMFORD	CT	06902	129 MYRTLE AVENUE	RCRA-SQG	EPA Id	CTD983896119	41.0519014	-73.52666558	CTD983896119
129 MYRTLE AVENUE	STAMFORD	CT	06902	129 MYRTLE AVENUE	US BROWNFIELDS	Cleanup Completion Date	-	41.0519014	-73.52666558	CTD983896119
129 MYRTLE AVENUE	STAMFORD	CT	06902	129 MYRTLE AVENUE	US BROWNFIELDS	ACRES property ID	130668	41.0519014	-73.52666558	CTD983896119
13 LIBERTY ST	STAMFORD	CT			SPILLS	Facility Status	Not reported	41.0486119	-73.5542584	
13 LIBERTY ST	STAMFORD	CT			SPILLS	Case Number	6832	41.0486119	-73.5542584	
13 MANHATTAN ST	STAMFORD	CT		CITY OF STAMFORD	ASBESTOS			41.0477201	-73.53894161	
13 MANHATTAN ST	STAMFORD	CT	06902-5820	CITY OF STAMFORD	FINDS	Registry ID:	110038326601	41.0477201	-73.53894161	110038326601
13 MANHATTAN ST	STAMFORD	CT	06902	CITY OF STAMFORD	UST	Facility Id	135-12790	41.0477201	-73.53894161	
13 MANHATTAN ST	STAMFORD	CT	06902	CITY OF STAMFORD	UST	Tank Status	Permanently Closed	41.0477201	-73.53894161	
13 MANHATTAN ST	STAMFORD	CT	06902	MACRIDES BROS	EDR Hist Cleaner			41.0477201	-73.53894161	
13 MARKET ST	STAMFORD	CT	06902	STAMFORD INDUSTRIAL PARK	UST	Facility Id	135-8749	41.0461776	-73.53732193	
13 MARKET ST	STAMFORD	CT	06902	STAMFORD INDUSTRIAL PARK	UST	Tank Status	Permanently Closed	41.0461776	-73.53732193	
13 STANDISH RD	STAMFORD	CT			SPILLS	Facility Status	CLOSED	41.0581043	-73.5175707	
13 STANDISH RD	STAMFORD	CT			SPILLS	Case Number	201601624	41.0581043	-73.5175707	
13 WAVERLY PLACE	STAMFORD	CT			SPILLS	Facility Status	Not reported	41.0436033	-73.55279966	
13 WAVERLY PLACE	STAMFORD	CT			SPILLS	Case Number	4589	41.0436033	-73.55279966	
13 WAVERLY PLACE	STAMFORD	CT			SPILLS	Facility Status	Not reported	41.0436033	-73.55279966	
13 WAVERLY PLACE	STAMFORD	CT			SPILLS	Case Number	2029	41.0436033	-73.55279966	
130 MAGEE AVE	STAMFORD	CT	06902-5908	STAMFORD MAGEE AVENUE TS	ENF	Status	Not reported	41.0457188	-73.52803529	
130 MAGEE AVE	STAMFORD	CT	06902-5908	STAMFORD MAGEE AVENUE TS	ENF	Enforcement Action Id	NOVWSWDS03076	41.0457188	-73.52803529	
130 MAGEE AVE	STAMFORD	CT	06902-5908	STAMFORD MAGEE AVENUE TS	SWRCY			41.0457188	-73.52803529	
130 STAMFORD PLACE	STAMFORD	CT			SPILLS	Facility Status	Closed	41.0451692	-73.5477694	
130 STAMFORD PLACE	STAMFORD	CT			SPILLS	Case Number	200505383	41.0451692	-73.5477694	
1308 EAST MAIN ST	STAMFORD	CT			ERNS	Incident Date Time	2012-01-12 00:57:00	41.060932	-73.50753757	
1308 EAST MAIN ST	STAMFORD	CT			ERNS	NRC Report #	1000183	41.060932	-73.50753757	
1308 EAST MAIN ST	STAMFORD	CT			SPILLS	Facility Status	CLOSED	41.060932	-73.50753757	
1308 EAST MAIN ST	STAMFORD	CT			SPILLS	Case Number	201905962	41.060932	-73.50753757	
1308 EAST MAIN ST	STAMFORD	CT			SPILLS	Facility Status	Not reported	41.060932	-73.50753757	
1308 EAST MAIN ST	STAMFORD	CT			SPILLS	Facility Status	CLOSED	41.060932	-73.50753757	
1308 EAST MAIN ST	STAMFORD	CT			SPILLS	Case Number	1123	41.060932	-73.50753757	

**TABLE 1
HAZARDOUS MATERIAL SITES WITHIN THE PROJECT FOCUS AREA
I-95 Stamford Planning and Linkages Study**

STREET	CITY	ST	ZIP	FACILITY	DB NAME	FIELD DESC	FIELD VALUE	LAT	LONG	EPA-ID
1308 EAST MAIN ST	STAMFORD	CT			SPILLS	Case Number	201700961	41.060932	-73.50753757	
1308 EAST MAIN ST	STAMFORD	CT			SPILLS	Facility Status	CLOSED	41.060932	-73.50753757	
1308 EAST MAIN ST	STAMFORD	CT			SPILLS	Case Number	201200200	41.060932	-73.50753757	
1308 EAST MAIN STREET	STAMFORD	CT			SPILLS	Facility Status	CLOSED	41.060932	-73.50753757	
1308 EAST MAIN STREET	STAMFORD	CT			SPILLS	Case Number	201903692	41.060932	-73.50753757	
131 JEFFERSON ST	STAMFORD	CT	06902	MINCHIN DEALERSHIP	ASBESTOS			41.0496903	-73.52928173	
131 JEFFERSON ST	STAMFORD	CT	06902	MINCHIN DEALERSHIP/CO NUCONN DISMANTING LLC	ASBESTOS			41.0496903	-73.52928173	
132 HARVARD AVE	STAMFORD	CT	06902	EXXON CO USA 37481	ECHO	Registry ID	110002489879	41.0438703	-73.56092547	CTD983876970
132 HARVARD AVE	STAMFORD	CT	06902	EXXON CO USA 37481	FINDS	Registry ID:	110002489879	41.0438703	-73.56092547	CTD983876970
132 HARVARD AVE	STAMFORD	CT	06902	EXXON CO USA 37481	RCRA NonGen / NLR	EPA Id	CTD983876970	41.0438703	-73.56092547	CTD983876970
132 HARVARD AVE	STAMFORD	CT	06902- 6319	EXXON R/S #37841	FINDS	Registry ID:	110030366654	41.0443655	-73.56074398	110030366654
132 HARVARD AVE	STAMFORD	CT	06902	EXXON R/S #37841	UST	Facility Id	135-8654	41.0443655	-73.56074398	
132 HARVARD AVE	STAMFORD	CT	06902	EXXON R/S #37841	UST	Tank Status	Permanently Closed	41.0443655	-73.56074398	
132 HARVARD AVE	STAMFORD	CT	06902	HARVARD EXXON SERVICE STATION	EDR Hist Auto			41.0443655	-73.56074398	
132 HARVARD AVE/I-95 EX 6	STAMFORD	CT			SPILLS	Facility Status	Not reported	41.0443655	-73.56074398	
132 HARVARD AVE/I-95 EX 6	STAMFORD	CT			SPILLS	Case Number	3014	41.0443655	-73.56074398	
132 HARVARD AVE/I-95 EX 6	STAMFORD	CT			SPILLS	Facility Status	Not reported	41.0443655	-73.56074398	
132 HARVARD AVE/I-95 EX 6	STAMFORD	CT			SPILLS	Case Number	3015	41.0443655	-73.56074398	
132 HARVARD ST.	STAMFORD	CT	06904	EXXON SERVICE STATION	CPCS	Lust Status	LUST Completed (DEP's significant hazard definition)	41.0443655	-73.56074398	
132 HARVARD ST.	STAMFORD	CT	06902	EXXON SERVICE STATION	LUST	LUST Id	28519	41.0443655	-73.56074398	
132 HARVARD ST.	STAMFORD	CT	06902	EXXON SERVICE STATION	RGA LUST	Facility ID	Not reported	41.0443655	-73.56074398	
132 HARVARD ST.	STAMFORD	CT	06902	EXXON SERVICE STATION	SPILLS	Facility Status	Not reported	41.0443655	-73.56074398	
132 HARVARD ST.	STAMFORD	CT	06902	EXXON SERVICE STATION	SPILLS	Case Number	5246	41.0443655	-73.56074398	
132 PROSPECT STREET	STAMFORD	CT		YESHIVA BAIS BINYOMIN SCHOOL	LUST	LUST Id	61455	41.0598694	-73.53434966	
132 PROSPECT STREET	STAMFORD	CT		YESHIVA BAIS BINYOMIN SCHOOL	SPILLS	Facility Status	CLOSED	41.0598694	-73.53434966	
132 PROSPECT STREET	STAMFORD	CT		YESHIVA BAIS BINYOMIN SCHOOL	SPILLS	Case Number	200602994	41.0598694	-73.53434966	
132 RICHMOND HILL AVE	STAMFORD	CT	06902		LEAD			41.0478367	-73.54923841	
1324 EAST PUTNAM AVENUE	GREENWICH	CT	06870130 4	GETTY STATION #00365	LUST	LUST Id	60117	41.0429914	-73.57428357	
133 MYRTLE AVE	STAMFORD	CT	06902	CITY OF STAMFORD	ASBESTOS			41.0517589	-73.52679228	
133 MYRTLE AVE	STAMFORD	CT	06902	CITY OF STAMFORD	ASBESTOS			41.0517589	-73.52679228	
133 MYRTLE AVENUE	STAMFORD	CT		133 MYRTLE AVENUE	BROWNFIELDS			41.0517589	-73.52679228	
133 MYRTLE AVENUE	STAMFORD	CT	6902	133 MYRTLE AVENUE	FINDS	Registry ID:	110043456355	41.0517589	-73.52679228	110043456355
133 MYRTLE AVENUE	STAMFORD	CT	6902	133 MYRTLE AVENUE	FINDS	Registry ID:	110044344527	41.0517589	-73.52679228	110043456355
133 MYRTLE AVENUE	STAMFORD	CT	6902	133 MYRTLE AVENUE	US BROWNFIELDS	Cleanup Completion Date	-	41.0517589	-73.52679228	110043456355
133 MYRTLE AVENUE	STAMFORD	CT	6902	133 MYRTLE AVENUE	US BROWNFIELDS	ACRES property ID	130671	41.0517589	-73.52679228	110043456355
133 PERRY RD	STAMFORD	CT			SPILLS	Facility Status	Not reported	41.0457758	-73.54887544	
133 PERRY RD	STAMFORD	CT			SPILLS	Case Number	2773	41.0457758	-73.54887544	
133 TRESSER BLVD	STAMFORD	CT	06901	ST JOHN URBAN DEVELOPMENT CORP	ASBESTOS			41.0507116	-73.53958538	
133 TRESSER BLVD	STAMFORD	CT	06901	ST JOHN URBAN DEVELOPMENT CORP	MANIFEST	EPA Id	40CFRPART761	41.0507116	-73.53958538	
134 - 140 MYANO LANE	STAMFORD	CT	06902	RICHMOND GROUP	CPCS	Lust Status	LUST Completed (DEP's significant hazard definition)	41.0532468	-73.5642162	
134 - 140 MYANO LANE	STAMFORD	CT	06902	RICHMOND GROUP	LUST	LUST Id	36102	41.0532468	-73.5642162	
134 BLACHLEY RD	STAMFORD	CT	06902	TOM MEYERS	ASBESTOS			41.0546724	-73.51501277	
134 FAIRFIELD AVENUE	STAMFORD	CT	06902	BETHEL A M E CHURCH	ASBESTOS			41.0471446	-73.55087179	

**TABLE 1
HAZARDOUS MATERIAL SITES WITHIN THE PROJECT FOCUS AREA
I-95 Stamford Planning and Linkages Study**

STREET	CITY	ST	ZIP	FACILITY	DB NAME	FIELD DESC	FIELD VALUE	LAT	LONG	EPA-ID
135 BEDFORD STREET	STAMFORD	CT	06904	GOODWAY PRINTING	CPCS	Lust Status	LUST Completed (DEP's significant hazard definition)	41.0560229	-73.5385307	
135 BEDFORD STREET	STAMFORD	CT	06904	GOODWAY PRINTING	LUST	LUST Id	35257	41.0560229	-73.5385307	
135 BEDFORD STREET	STAMFORD	CT	06904	GOODWAY PRINTING	SPILLS	Facility Status	Closed	41.0560229	-73.5385307	
135 BEDFORD STREET	STAMFORD	CT	06904	GOODWAY PRINTING	SPILLS	Case Number	9808821	41.0560229	-73.5385307	
135 ELM ST	STAMFORD	CT			SPILLS	Facility Status	Not reported	41.0524691	-73.53121644	
135 ELM ST	STAMFORD	CT			SPILLS	Case Number	4747	41.0524691	-73.53121644	
135 HARVARD AVE	STAMFORD	CT	06902-6304	LA QUINTA	FINDS	Registry ID:	110044851808	41.044044	-73.56094944	110044851808
135 HARVARD AVE	STAMFORD	CT	06902	PARAMOUNT HOTEL GRP	ASBESTOS			41.044044	-73.56094944	
136 MIRTLE AVE	STAMFORD	CT		SHIPPAN MOBIL	MANIFEST	EPA Id	CTP000014276	41.0516863	-73.5266827	
136 MYRTLE AVE	STAMFORD	CT	06902	GEORGES SERVICE CENTER	EDR Hist Auto			41.0516863	-73.5266827	
136 MYRTLE AVE	STAMFORD	CT		GETTY PETROLEUM	MANIFEST	EPA Id	CTP000007055	41.0516863	-73.5266827	
136 MYRTLE AVE	STAMFORD	CT	06902	REY-JEFF	ENF	Status	Active	41.0516863	-73.5266827	
136 MYRTLE AVE	STAMFORD	CT	06902	REY-JEFF	ENF	Enforcement Action Id	NOVUST-MC214-0064	41.0516863	-73.5266827	
136 MYRTLE AVE	STAMFORD	CT	06902-3930	REY-JEFF	FINDS	Registry ID:	110030414558	41.0516863	-73.5266827	110030414558
136 MYRTLE AVE	STAMFORD	CT	06902	REY-JEFF	MANIFEST	EPA Id	CTP000017246	41.0516863	-73.5266827	
136 MYRTLE AVE	STAMFORD	CT	06902	REY-JEFF	UST	Facility Id	135-8724	41.0516863	-73.5266827	
136 MYRTLE AVE	STAMFORD	CT	06902	REY-JEFF	UST	Tank Status	Permanently Closed	41.0516863	-73.5266827	
136 MYRTLE AVE	STAMFORD	CT	06902	REY-JEFF	UST	Tank Status	Currently In Use	41.0516863	-73.5266827	
136 MYRTLE AVE	STAMFORD	CT	06902	SHIPPAN SUNOCO	MANIFEST	EPA Id	CTP000027663	41.0516863	-73.5266827	
136 MYRTLE AVE SUNOCO GAS STATION	STAMFORD	CT			SPILLS	Facility Status	Closed	41.0516863	-73.5266827	
136 MYRTLE AVE SUNOCO GAS STATION	STAMFORD	CT			SPILLS	Case Number	200406029	41.0516863	-73.5266827	
137 HENRY ST	STAMFORD	CT	06902	SOUTH END DENTALTR	MANIFEST	EPA Id	CT\$000028980	41.0444718	-73.53870191	
137 MYRTLE AVENUE	STAMFORD	CT		137 MYRTLE AVENUE	BROWNFIELDS			41.0516344	-73.52689843	
137 MYRTLE AVENUE	STAMFORD	CT	06902	137 MYRTLE AVENUE	FINDS	Registry ID:	110043456426	41.0516344	-73.52689843	110043456426
137 MYRTLE AVENUE	STAMFORD	CT	6902	137 MYRTLE AVENUE	US BROWNFIELDS	Cleanup Completion Date	-	41.0516344	-73.52689843	
137 MYRTLE AVENUE	STAMFORD	CT	6902	137 MYRTLE AVENUE	US BROWNFIELDS	ACRES property ID	130678	41.0516344	-73.52689843	
1371 EAST PUTNAM AVENUE	GREENWICH	CT		PROPOSED TACO BELL	SDADB	Facility Id	1869	41.0443136	-73.57321178	
138 GREYROCK PL	STAMFORD	CT	06901	MILLERS CLEANERS & DYERS	EDR Hist Cleaner			41.0543873	-73.53625356	
138 WEST AVE	STAMFORD	CT		STAMFORD WRECKING CO	ASBESTOS			41.0488166	-73.55778541	
139 WEST MAIN ST.	STAMFORD	CT	06902	TEMPLE PHARMACY	CPCS	Lust Status	LUST Completed (DEP's significant hazard definition)	41.0505846	-73.54706742	
139 WEST MAIN ST.	STAMFORD	CT	06902	TEMPLE PHARMACY	LUST	LUST Id	30541	41.0505846	-73.54706742	
139 WEST MAIN ST.	STAMFORD	CT		TEMPLE PHARMACY	RGA LUST	Facility ID	Not reported	41.0505846	-73.54706742	
14 GARDEN ST	STAMFORD	CT		CITY OF STAMFORD	ASBESTOS			41.047059	-73.53813348	
14 HEARTHSTONE CT	STAMFORD	CT	06902	CARMEN MENDEZ	ASBESTOS			41.0559399	-73.51336569	
14 MANHATTEN AVE	STAMFORD	CT	06902-	STAMFORD CITY OF	MANIFEST	EPA Id	CTP000030238	41.047829	-73.53891764	
14 ORLANDO AVE	STAMFORD	CT			SPILLS	Facility Status	CLOSED	41.0423252	-73.55850108	
14 ORLANDO AVE	STAMFORD	CT			SPILLS	Case Number	201006314	41.0423252	-73.55850108	
14 SHADYBROOK LANE	GREENWICH	CT	06830	UNKNOWN	CPCS	Lust Status	LUST Completed (DEP's significant hazard definition)	41.0406426	-73.56663716	
14 SHADYBROOK LANE	GREENWICH	CT	06830	UNKNOWN	LUST	LUST Id	33872	41.0406426	-73.56663716	
14 SHADYBROOK LANE	GREENWICH	CT	06830	UNKNOWN	SPILLS	Facility Status	closed	41.0406426	-73.56663716	
14 SHADYBROOK LANE	GREENWICH	CT	06830	UNKNOWN	SPILLS	Case Number	9802080	41.0406426	-73.56663716	
140 CUSTER STREET	STAMFORD	CT		LAWN HILL TERRACE 1 LP	MANIFEST	EPA Id	CTP000033044	41.060875	-73.51949172	
141 COVE RD	STAMFORD	CT		COMMUTER CLEANERS	MANIFEST	EPA Id	CVS024248900	41.0491614	-73.52177571	
141 COVE RD	STAMFORD	CT	06902	COMMUTER CLEANERS INC	MANIFEST	Manifest Document Number	003392583FLE	41.0491614	-73.52177571	CTR000505461
141 COVE RD	STAMFORD	CT	06902	COMMUTER CLEANERS INC	MANIFEST	EPA Id	CTR000505461	41.0491614	-73.52177571	CTR000505461
141 COVE RD	STAMFORD	CT	06902	COMMUTER CLEANERS INC	MANIFEST	EPA Id	CTR000505461	41.0491614	-73.52177571	CTR000505461
141 COVE RD	STAMFORD	CT	06902	COMMUTER CLEANERS INC	RCRA-SQG	EPA Id	CTR000505461	41.0491614	-73.52177571	CTR000505461

**TABLE 1
HAZARDOUS MATERIAL SITES WITHIN THE PROJECT FOCUS AREA
I-95 Stamford Planning and Linkages Study**

STREET	CITY	ST	ZIP	FACILITY	DB NAME	FIELD DESC	FIELD VALUE	LAT	LONG	EPA-ID
141 COVE RD	STAMFORD	CT		COMMUTER CLNRS	MANIFEST	EPA Id	CESQG	41.0491614	-73.52177571	
141 COVE RD	STAMFORD	CT		COMPUTER CLEANERS	MANIFEST	EPA Id	CVS024248900	41.0491614	-73.52177571	
142 HAMILTON AVENUE	STAMFORD	CT		ANCHOR ENGRAVING	SDADB	Facility Id	897	41.0637415	-73.51742688	
1429 EAST PUTNAM AVENUE	RIVERSIDE	CT	06878	FORMER OIL CITY	CPCS	Lust Status	Pending	41.0456565	-73.57175988	
143 HOUSTON ST	STAMFORD	CT	06904	GREG ARNET	CPCS	Lust Status	LUST Completed (DEP's significant hazard definition)	41.0553853	-73.50709584	
143 HOUSTON ST	STAMFORD	CT	06904	GREG ARNET	LUST	LUST Id	32722	41.0553853	-73.50709584	
143 HOUSTON ST	STAMFORD	CT	06904	GREG ARNET	SPILLS	Facility Status	CLOSED	41.0553853	-73.50709584	
143 HOUSTON ST	STAMFORD	CT	06904	GREG ARNET	SPILLS	Case Number	9700358	41.0553853	-73.50709584	
143 LEON PLACE	STAMFORD	CT	06902	EMPIRE STORAGE LLC	ASBESTOS			41.0466105	-73.55790868	
143 MYRTLE AVE	STAMFORD	CT	06902	CITY OF STAMFORD	ASBESTOS			41.0515333	-73.52698404	
143 MYRTLE AVE	STAMFORD	CT		CITY OF STAMFORD ENGINEERING DEPT	ASBESTOS			41.0515333	-73.52698404	
143 MYRTLE AVENUE	STAMFORD	CT		143 MYRTLE AVENUE	BROWNFIELDS			41.0515333	-73.52698404	
143 MYRTLE AVENUE	STAMFORD	CT	06902	143 MYRTLE AVENUE	FINDS	Registry ID:	110043456300	41.0515333	-73.52698404	110043456300
143 MYRTLE AVENUE	STAMFORD	CT	06902	143 MYRTLE AVENUE	US BROWNFIELDS	Cleanup Completion Date	-	41.0515333	-73.52698404	110043456300
143 MYRTLE AVENUE	STAMFORD	CT	06902	143 MYRTLE AVENUE	US BROWNFIELDS	ACRES property ID	130666	41.0515333	-73.52698404	110043456300
146 FAIRFIELD AVE	STAMFORD	CT	06901	BETHEL METHODIST CHURCH	ASBESTOS			41.0467246	-73.55092658	
149 FAIRFIELD AVE	STAMFORD	CT			SPILLS	Facility Status	Not reported	41.046538	-73.55109437	
149 FAIRFIELD AVE	STAMFORD	CT			SPILLS	Case Number	743	41.046538	-73.55109437	
15 BANK ST	STAMFORD	CT		PRINTING & GRAPHICS	MANIFEST	EPA Id	CTP000020149	41.0529253	-73.54041748	
15 BANK ST	STAMFORD	CT	06901	SIR SPEEDY PRINTING	ECHO	Registry ID	110003005006	41.0529253	-73.54041748	CT5000000901
15 BANK ST	STAMFORD	CT	06901	SIR SPEEDY PRINTING	FINDS	Registry ID:	110003005006	41.0529253	-73.54041748	CT5000000901
15 BANK ST	STAMFORD	CT	06901	SIR SPEEDY PRINTING	MANIFEST	EPA Id	CT5000000901	41.0529253	-73.54041748	CT5000000901
15 BANK ST	STAMFORD	CT	06901	SIR SPEEDY PRINTING	MANIFEST	EPA ID	CT5000000901	41.0529253	-73.54041748	CT5000000901
15 BANK ST	STAMFORD	CT	06901	SIR SPEEDY PRINTING	RCRA-VSQG	EPA Id	CT5000000901	41.0529253	-73.54041748	CT5000000901
15 BANK STREET	STAMFORD	CT	06901	PRINTING & GRAPHICS EMPORIUM	MANIFEST	EPA Id	CT5000000901	41.0529253	-73.54041748	
15 COMMERCE RD	STAMFORD	CT	06902-4504	CONCENTRA MEDICAL CENTER	FINDS	Registry ID:	110044332950	41.0470253	-73.56113093	110044332950
15 COMMERCE RD	STAMFORD	CT	06902	CONCENTRA MEDICAL CENTER	NPDES	Status	Expired	41.0470253	-73.56113093	
15 COMMERCE RD	STAMFORD	CT	06902	CONCENTRA MEDICAL CENTER	NPDES	Permit Number	GPH001022	41.0470253	-73.56113093	
15 DRYDEN ST	STAMFORD	CT	06902	ANGELO TELESCO	ASBESTOS			41.0491018	-73.55694646	
15 KING ST	STAMFORD	CT	06902	JOSEPH WHITAKER	ASBESTOS			41.0636871	-73.51080433	
15 LIBERTY ST.	STAMFORD	CT		ZBIGNIEW KOWALCZUK	ASBESTOS			41.0486922	-73.55425155	
15 LIBERTY STREET	STAMFORD	CT		ZBIGNIEW KOWALECZUK	MANIFEST	EPA Id	CTP000033766	41.0486922	-73.55425155	
15 SMITH ST	STAMFORD	CT	06902	TOM PAVIA	LEAD			41.0525832	-73.54645105	
15 SMITH ST	STAMFORD	CT	06902	TOM PAVIA	MANIFEST	EPA Id	CTP000021149	41.0525832	-73.54645105	
15 VERGIL ST	STAMFORD	CT			SPILLS	Facility Status	CLOSED	41.0487467	-73.55576508	
15 VERGIL ST	STAMFORD	CT			SPILLS	Case Number	200703872	41.0487467	-73.55576508	
15 VICTORY STREET - UNDEGROUND TRANSFORMER IN A VAULT	STAMFORD	CT			SPILLS	Facility Status	Closed	41.0476371	-73.55519665	
15 VICTORY STREET - UNDEGROUND TRANSFORMER IN A VAULT	STAMFORD	CT			SPILLS	Case Number	9804059	41.0476371	-73.55519665	
15 VIRGIL ST	STAMFORD	CT	06902	MUENCH CO INC	MANIFEST	EPA ID	CTP033239712	41.0487467	-73.55576508	
15 VIRGIL ST	STAMFORD	CT		MUENCH COMPANY	ENF	Status	Not reported	41.0487467	-73.55576508	
15 VIRGIL ST	STAMFORD	CT		MUENCH COMPANY	ENF	Enforcement Action Id	NOVWSPST00-196	41.0487467	-73.55576508	
15 VIRGIL ST	STAMFORD	CT		MUENCH COMPANY	SPILLS	Facility Status	CLOSED	41.0487467	-73.55576508	
15 VIRGIL ST	STAMFORD	CT		MUENCH COMPANY	SPILLS	Case Number	200507657	41.0487467	-73.55576508	
15 WARREN STREET	STAMFORD	CT	06902	EVANGELIA HLEBOGIANNIS	ASBESTOS			41.0519481	-73.52560063	
151 BROAD ST	STAMFORD	CT	06901	MACYS STAMFORD	RCRA-VSQG	EPA Id	CTR000517763	41.0550431	-73.53673638	CTR000517763
151 BROAD ST	STAMFORD	CT	06901	MACY'S STAMFORD	UST	Facility Id	135-4180	41.0550431	-73.53673638	
151 BROAD ST	STAMFORD	CT	06901	MACY'S STAMFORD	UST	Tank Status	Permanently Closed	41.0550431	-73.53673638	
151 BROAD ST	STAMFORD	CT		MACYS STAMFORD TOWN CTR	MANIFEST	EPA Id	CTR000517763	41.0550431	-73.53673638	
151 BROAD ST	STAMFORD	CT		MACYS STORE 020	MANIFEST	EPA Id	CESQG	41.0550431	-73.53673638	

**TABLE 1
HAZARDOUS MATERIAL SITES WITHIN THE PROJECT FOCUS AREA
I-95 Stamford Planning and Linkages Study**

STREET	CITY	ST	ZIP	FACILITY	DB NAME	FIELD DESC	FIELD VALUE	LAT	LONG	EPA-ID
151 BROAD ST	STAMFORD	CT		MACYS STORE 020	MANIFEST	EPA Id	CESQG99999	41.0550431	-73.53673638	
151 GREENWICH AVE	STAMFORD	CT	06901	SCALZI MOTORS & SERVICE INC	EDR Hist Auto			41.0449384	-73.54614287	
151 GREENWICH AVENUE, FIRST STAMFORD PLACE	STAMFORD	CT			SPILLS	Facility Status	Closed	41.0449384	-73.54614287	
151 GREENWICH AVENUE, FIRST STAMFORD PLACE	STAMFORD	CT			SPILLS	Case Number	200108497	41.0449384	-73.54614287	
151 HARVARD AVENUE	STAMFORD	CT	06902	LANDFALL NAVIGATION	ASBESTOS			41.0438599	-73.56098711	
151 HARVARD AVENUE	STAMFORD	CT	06902	LANDFALL NAVIGATION	ASBESTOS			41.0438599	-73.56098711	
151-157 MYANO LA.	STAMFORD	CT	06904	THE RICHMOND GROUP JOHN MCCLUTCHY	CPCS	Lust Status	LUST Completed (DEP's significant hazard definition)	41.0535837	-73.56371626	
151-157 MYANO LA.	STAMFORD	CT	06904	THE RICHMOND GROUP JOHN MCCLUTCHY	LUST	LUST Id	36913	41.0535837	-73.56371626	
151-157 MYANO LA.	STAMFORD	CT	06904	THE RICHMOND GROUP JOHN MCCLUTCHY	SPILLS	Facility Status	Closed	41.0535837	-73.56371626	
151-157 MYANO LA.	STAMFORD	CT	06904	THE RICHMOND GROUP JOHN MCCLUTCHY	SPILLS	Case Number	9906036	41.0535837	-73.56371626	
153 GREENWICH AVE	STAMFORD	CT	06902	STAMFORD WALL PAPER CO INC	ECHO	Registry ID	110003008673	41.0449151	-73.54614629	CTD001161629
153 GREENWICH AVE	STAMFORD	CT	06902	STAMFORD WALL PAPER CO INC	FINDS	Registry ID:	110003008673	41.0449151	-73.54614629	CTD001161629
153 GREENWICH AVE	STAMFORD	CT	06902	STAMFORD WALL PAPER CO INC	MANIFEST	EPA ID	CTD001161629	41.0449151	-73.54614629	CTD001161629
153 GREENWICH AVE	STAMFORD	CT	06902	STAMFORD WALL PAPER CO INC	RCRA NonGen / NLR	EPA Id	CTD001161629	41.0449151	-73.54614629	CTD001161629
153 MYRTLE AVE	STAMFORD	CT	06902	FAIRFIELD AUTOMOTIVE INC	EDR Hist Auto			41.0513674	-73.52712786	
153 MYRTLE AVE	STAMFORD	CT	06902	IFF-OFF CO.	UST	Facility Id	135-8765	41.0513674	-73.52712786	
153 MYRTLE AVE	STAMFORD	CT	06902	IFF-OFF CO.	UST	Tank Status	Permanently Closed	41.0513674	-73.52712786	
153 MYRTLE AVENUE	STAMFORD	CT		153 MYRTLE AVENUE	BROWNFIELDS			41.0513674	-73.52712786	
153 MYRTLE AVENUE	STAMFORD	CT	6902	153 MYRTLE AVENUE	FINDS	Registry ID:	110043456266	41.0513674	-73.52712786	110030418206
153 MYRTLE AVENUE	STAMFORD	CT	6902	153 MYRTLE AVENUE	FINDS	Registry ID:	110030418206	41.0513674	-73.52712786	110030418206
153 MYRTLE AVENUE	STAMFORD	CT	6902	153 MYRTLE AVENUE	US BROWNFIELDS	Cleanup Completion Date	-	41.0513674	-73.52712786	110030418206
153 MYRTLE AVENUE	STAMFORD	CT	6902	153 MYRTLE AVENUE	US BROWNFIELDS	ACRES property ID	130662	41.0513674	-73.52712786	110030418206
1545 E PUTNAM AVE	OLD GREENWICH	CT	06870	FARERI ASSOCIATES	UST	Facility Id	57-50001	41.0487	-73.56602422	
1545 E PUTNAM AVE	OLD GREENWICH	CT	06870	FARERI ASSOCIATES	UST	Tank Status	Permanently Closed	41.0487	-73.56602422	
157 MYRLE AVE	STAMFORD	CT	06901	CT COLLISION	FINDS	Registry ID:	110044137314	41.0513026	-73.52718607	110044137314
157 MYRTLE AVE	STAMFORD	CT	069025109	A-1 ELECTROPLATING CORP	AIRS	OBS	Not reported	41.0513026	-73.52718607	
157 MYRTLE AVE	STAMFORD	CT	069025109	A-1 ELECTROPLATING CORP	BROWNFIELDS			41.0513026	-73.52718607	
157 MYRTLE AVE	STAMFORD	CT	069025109	A-1 ELECTROPLATING CORP	CT PROPERTY	Status	Not reported	41.0513026	-73.52718607	
157 MYRTLE AVE	STAMFORD	CT	06902	CONNECTICUT AUTMTC TRNSMSN CO	EDR Hist Auto			41.0513026	-73.52718607	
157 MYRTLE AVE	STAMFORD	CT	06902	CT TRANSMISSIONS	ECHO	Registry ID	110006177047	41.0513026	-73.52718607	110006177047
157 MYRTLE AVE	STAMFORD	CT	06902	CT TRANSMISSIONS	FINDS	Registry ID:	110006177047	41.0513026	-73.52718607	110006177047
157 MYRTLE AVE	STAMFORD	CT	06902	CT TRANSMISSIONS	MANIFEST	EPA Id	CTD981215239	41.0513026	-73.52718607	CTD981215239
157 MYRTLE AVE	STAMFORD	CT	06902	CT TRANSMISSIONS	MANIFEST	EPA ID	CTD981215239	41.0513026	-73.52718607	CTD981215239
157 MYRTLE AVE	STAMFORD	CT	06902	CT TRANSMISSIONS	RCRA NonGen / NLR	EPA Id	CTD981215239	41.0513026	-73.52718607	CTD981215239
157 MYRTLE AVENUE	STAMFORD	CT	06902	157 MYRTLE AVENUE	ECHO	Registry ID	110001408824	41.0513026	-73.52718607	110001408824
157 MYRTLE AVENUE	STAMFORD	CT	06902	157 MYRTLE AVENUE	FINDS	Registry ID:	110001408824	41.0513026	-73.52718607	110001408824
157 MYRTLE AVENUE	STAMFORD	CT	06902	157 MYRTLE AVENUE	FINDS	Registry ID:	110043456257	41.0513026	-73.52718607	110001408824
157 MYRTLE AVENUE	STAMFORD	CT	06902	157 MYRTLE AVENUE	US AIRS	EPA plant ID:	110001408824	41.0513026	-73.52718607	110001408824
157 MYRTLE AVENUE	STAMFORD	CT	06902	157 MYRTLE AVENUE	US BROWNFIELDS	Cleanup Completion Date	-	41.0513026	-73.52718607	110001408824
157 MYRTLE AVENUE	STAMFORD	CT	06902	157 MYRTLE AVENUE	US BROWNFIELDS	ACRES property ID	130661	41.0513026	-73.52718607	110001408824
158 JEFFERSON ST	STAMFORD	CT		CITY OF STAMFORD	ASBESTOS			41.0500635	-73.5282476	

**TABLE 1
HAZARDOUS MATERIAL SITES WITHIN THE PROJECT FOCUS AREA
I-95 Stamford Planning and Linkages Study**

STREET	CITY	ST	ZIP	FACILITY	DB NAME	FIELD DESC	FIELD VALUE	LAT	LONG	EPA-ID
158 JEFFERSON ST	STAMFORD	CT	06902-5920	CITY OF STAMFORD	FINDS	Registry ID:	110038328789	41.0500635	-73.5282476	110038328789
158 JEFFERSON ST	STAMFORD	CT	06902	CITY OF STAMFORD	UST	Facility Id	135-12789	41.0500635	-73.5282476	
158 JEFFERSON ST	STAMFORD	CT	06902	CITY OF STAMFORD	UST	Tank Status	Permanently Closed	41.0500635	-73.5282476	
16 DYKE LN	STAMFORD	CT	06902	DOT GENERATION OF CONNECTICUT INC	LUST	LUST Id	28508	41.0394992	-73.54118109	
16 DYKE LN	STAMFORD	CT	06902	DOT GENERATION OF CONNECTICUT INC	NPDES	Status	Expired	41.0394992	-73.54118109	
16 DYKE LN	STAMFORD	CT	06902	DOT GENERATION OF CONNECTICUT INC	NPDES	Permit Number	GPH000398	41.0394992	-73.54118109	
16 DYKE LN	STAMFORD	CT	06902	DOT GENERATION OF CONNECTICUT INC	NPDES	Permit Number	GPP000151	41.0394992	-73.54118109	
16 DYKE LN.	STAMFORD	CT	06904	SCHMUDGE CO.	CPCS	Lust Status	LUST Completed (DEP's significant hazard definition)	41.0394992	-73.54118109	
16 GARDEN ST	STAMFORD	CT		CITY OF STAMFORD	ASBESTOS			41.0468465	-73.53817457	
16 GARDEN ST	STAMFORD	CT	06901-	STAMFORD CITY OF ENGINEERING	MANIFEST	EPA Id	CTP000029161	41.0468465	-73.53817457	
16 HOUSTON TERRACE	STAMFORD	CT			SPILLS	Facility Status	Closed	41.0593691	-73.50943462	
16 HOUSTON TERRACE	STAMFORD	CT			SPILLS	Case Number	200405859	41.0593691	-73.50943462	
16 LEON PL	STAMFORD	CT	06902	ACCURATE TOOL & DIE CO	MANIFEST	EPA ID	CTP033253841	41.0466961	-73.55740531	
16 ORLANDO AVE	STAMFORD	CT	06902	ADVANTAGE CARTING	ASBESTOS			41.04232	-73.55846684	
16 ROOSEVELT AVE	STAMFORD	CT	06902	DEMARCO C/O DEMARCO ASSOCIATES	ASBESTOS			41.0475386	-73.55420361	
16 SUNNYSIDE/69 SOUTHFIELD AVE	STAMFORD	CT	06904	POLYCAST TECHNOLOGY DIV/SPARTECH/HIGH	CPCS	Lust Status	Not reported	41.0375002	-73.54771461	
16 VASSER AVE	STAMFORD	CT	06902-6625	ANGELO FIORE	MANIFEST	EPA Id	CTP000030211	41.0411352	-73.55276542	
16 VICTORY STREET	STAMFORD	CT		VICTORY AUTO BODY	CT PROPERTY	Status	Not reported	41.0476112	-73.55505626	
160 - 170 CONNECTICUT AVENUE, BUILDING 25, RIPPOWAN PARK	STAMFORD	CT	06902	RICHMAN GROUP	CPCS	Lust Status	LUST Completed (DEP's significant hazard definition)	41.0551416	-73.56417168	
160 - 170 CONNECTICUT AVENUE, BUILDING 25, RIPPOWAN PARK	STAMFORD	CT	06902	RICHMAN GROUP	LUST	LUST Id	31504	41.0551416	-73.56417168	
160 FAIRFIELD AVE	STAMFORD	CT			SPILLS	Facility Status	CLOSED	41.0461154	-73.55099507	
160 FAIRFIELD AVE	STAMFORD	CT			SPILLS	Case Number	200703126	41.0461154	-73.55099507	
160 GLENBROOK RD	STAMFORD	CT	06902	HOMESTEAD HEALTH CENTER	UST	Facility Id	135-10252	41.059605	-73.52685049	
160 GLENBROOK RD	STAMFORD	CT	06902	HOMESTEAD HEALTH CENTER	UST	Tank Status	Permanently Closed	41.059605	-73.52685049	
161 JEFFERSON ST	STAMFORD	CT		CITY OF STAMFORD	ASBESTOS			41.0502061	-73.52789832	
162-168 MYANO LANE	STAMFORD	CT	06904	RICHMOND GROUP - JOHN MCCLUTCHY	CPCS	Lust Status	LUST Completed (DEP's significant hazard definition)	41.0539518	-73.56364435	
162-168 MYANO LANE	STAMFORD	CT	06904	RICHMOND GROUP - JOHN MCCLUTCHY	LUST	LUST Id	36382	41.0539518	-73.56364435	
162-168 MYANO LANE	STAMFORD	CT	06904	RICHMOND GROUP - JOHN MCCLUTCHY	SPILLS	Facility Status	Closed	41.0539518	-73.56364435	
162-168 MYANO LANE	STAMFORD	CT	06904	RICHMOND GROUP - JOHN MCCLUTCHY	SPILLS	Case Number	9903831	41.0539518	-73.56364435	
163 HARVARD AVE	STAMFORD	CT		163 HARVARD AVE, LLC	ASBESTOS			41.0429033	-73.56113093	
163 HARVARD AVE	STAMFORD	CT	06902	JEEP CHRYSLER DODGE RAM CITY	NPDES	Status	Expired	41.0429033	-73.56113093	
163 HARVARD AVE	STAMFORD	CT	06902	JEEP CHRYSLER DODGE RAM CITY	NPDES	Permit Number	GVM001850	41.0429033	-73.56113093	
164 ELM ST	STAMFORD	CT	06904	EAGLE INC	EDR Hist Auto			41.0532364	-73.53216154	
164 ELM ST	STAMFORD	CT	06902-3813	FORMER SHELL SERVICE STATION	FINDS	Registry ID:	110030371764	41.0532364	-73.53216154	110030371764
164 ELM ST	STAMFORD	CT	06902	FORMER SHELL SERVICE STATION	UST	Facility Id	135-8700	41.0532364	-73.53216154	
164 ELM ST	STAMFORD	CT	06902	FORMER SHELL SERVICE STATION	UST	Tank Status	Permanently Closed	41.0532364	-73.53216154	

**TABLE 1
HAZARDOUS MATERIAL SITES WITHIN THE PROJECT FOCUS AREA
I-95 Stamford Planning and Linkages Study**

STREET	CITY	ST	ZIP	FACILITY	DB NAME	FIELD DESC	FIELD VALUE	LAT	LONG	EPA-ID
164 ELM ST	STAMFORD	CT		GENERAL REINSURANCE	ASBESTOS			41.0532364	-73.53216154	
164 ELM ST	STAMFORD	CT		SHELL OIL CO	MANIFEST	EPA Id	CTP000012044	41.0532364	-73.53216154	
164 ELM ST.	STAMFORD	CT	06904	FORMER SHELL SERVICE STATION	CPCS	Lust Status	Cleanup Initiated	41.0532364	-73.53216154	
164 ELM ST.	STAMFORD	CT	06904	FORMER SHELL SERVICE STATION	LUST	LUST Id	32204	41.0532364	-73.53216154	
164 ELM ST.	STAMFORD	CT	06904	FORMER SHELL SERVICE STATION	MANIFEST	EPA Id	CTP000011407	41.0532364	-73.53216154	
164 ELM ST.	STAMFORD	CT		FORMER SHELL SERVICE STATION	RGA LUST	Facility ID	Not reported	41.0532364	-73.53216154	
164 ELM STREET	STAMFORD	CT		FORMER SHELL SERVICE STATION NO. 129554	RGA LUST	Facility ID	Not reported	41.0532364	-73.53216154	
164 MYRTLE AVENUE	STAMFORD	CT		164 MYRTLE AVENUE	BROWNFIELDS			41.0511471	-73.52713471	
164 MYRTLE AVENUE	STAMFORD	CT	06902	164 MYRTLE AVENUE	FINDS	Registry ID:	110043456435	41.0511471	-73.52713471	110043456435
164 MYRTLE AVENUE	STAMFORD	CT	6902	164 MYRTLE AVENUE	US BROWNFIELDS	Cleanup Completion Date	-	41.0511471	-73.52713471	
164 MYRTLE AVENUE	STAMFORD	CT	6902	164 MYRTLE AVENUE	US BROWNFIELDS	ACRES property ID	130679	41.0511471	-73.52713471	
164 RICHMOND HILL AVE.	STAMFORD	CT	06902	GILROY	ASBESTOS			41.0477979	-73.55048143	
165 MYRTLE AVE	STAMFORD	CT		CITY OF STAMFORD	ASBESTOS			41.0511627	-73.52729222	
165 MYRTLE ST	STAMFORD	CT		CITY OF STAMFORD	MANIFEST	EPA Id	CTP000032370	41.0511627	-73.52729222	
168 MYRTLE AVENUE	STAMFORD	CT		168 MYRTLE AVENUE	BROWNFIELDS			41.0510745	-73.52718949	
168 MYRTLE AVENUE	STAMFORD	CT	06902	168 MYRTLE AVENUE	FINDS	Registry ID:	110043456444	41.0510745	-73.52718949	110043456444
168 MYRTLE AVENUE	STAMFORD	CT	6902	168 MYRTLE AVENUE	US BROWNFIELDS	Cleanup Completion Date	-	41.0510745	-73.52718949	
168 MYRTLE AVENUE	STAMFORD	CT	6902	168 MYRTLE AVENUE	US BROWNFIELDS	ACRES property ID	130680	41.0510745	-73.52718949	
17 AMELIA PLACE	STAMFORD	CT	06904	M K PREP CORP	CPCS	Lust Status	Not reported	41.0382314	-73.55550142	
17 AMELIA PLACE	STAMFORD	CT	06904	M K PREP CORP	SDADB	Facility Id	1727	41.0382314	-73.55550142	
17 AMELIA PLACE	STAMFORD	CT		M. K. PREP CORP.	CT PROPERTY	Status	Not reported	41.0382314	-73.55550142	
17 AMELIA PLACE	STAMFORD	CT		M. K. PREP CORP.	SPILLS	Facility Status	Closed	41.0382314	-73.55550142	
17 AMELIA PLACE	STAMFORD	CT		M. K. PREP CORP.	SPILLS	Case Number	9803341	41.0382314	-73.55550142	
17 AMELIA PLACE	STAMFORD	CT		M. K. PREP CORP.	VCP	Status	Investigation and remediation verified by an LEP. No audit performed	41.0382314	-73.55550142	
17 DIVISION ST	STAMFORD	CT		RBS GREENWICH CAPITAL PROPERTY ACQUISITION CORP	ASBESTOS			41.049361	-73.5451464	
17 IRVING AVE	STAMFORD	CT	06902	WENDON CO INC	ECHO	Registry ID	110009067785	41.0414255	-73.55346397	CTD983866674
17 IRVING AVE	STAMFORD	CT	06902	WENDON CO INC	FINDS	Registry ID:	110009067785	41.0414255	-73.55346397	CTD983866674
17 IRVING AVE	STAMFORD	CT	06902	WENDON CO INC	MANIFEST	EPA Id	CTP000005436	41.0414255	-73.55346397	
17 IRVING AVE	STAMFORD	CT	06902	WENDON CO INC	MANIFEST	EPA Id	CTD983866674	41.0414255	-73.55346397	CTD983866674
17 IRVING AVE	STAMFORD	CT	06902	WENDON CO INC	RCRA-SQG	EPA Id	CTD983866674	41.0414255	-73.55346397	CTD983866674
17 IRVING AVE	STAMFORD	CT	06902	WENDON CO INC	MANIFEST	EPA Id	CT\$000013910	41.0414255	-73.55346397	
17 PULASKI ST	STAMFORD	CT	06902	BLDG & LAND TECHNOLOGY	ASBESTOS			41.0441762	-73.54366369	
17 TREGLIA TERRACE	STAMFORD	CT		YOUR GARDENING ANGEL, LLC	ENF	Status	Not reported	41.0485159	-73.54642366	
17 TREGLIA TERRACE	STAMFORD	CT		YOUR GARDENING ANGEL, LLC	ENF	Enforcement Action Id	NOVWSPST07-050	41.0485159	-73.54642366	
17 WATERBURY AVE	STAMFORD	CT	06902	ANDREA DENER	ASBESTOS			41.0598538	-73.50855458	
170 - 172 SELLECK STREET	STAMFORD	CT	06904	170 - 172 SELLECK STREET	AIRS	OBS	Not reported	41.0409148	-73.5543851	
170 - 172 SELLECK STREET	STAMFORD	CT	06904	170 - 172 SELLECK STREET	CPCS	Lust Status	LUST Completed (DEP's significant hazard definition)	41.0409148	-73.5543851	
170 - 172 SELLECK STREET	STAMFORD	CT	06904	170 - 172 SELLECK STREET	LUST	LUST Id	31455	41.0409148	-73.5543851	
170 RICHMOND HILL AVE	STAMFORD	CT			RGA LUST	Facility ID	Not reported	41.0477875	-73.5508307	
170 RICHMOND HILL AVE	STAMFORD	CT			SPILLS	Facility Status	Closed	41.0477875	-73.5508307	
170 RICHMOND HILL AVE	STAMFORD	CT			SPILLS	Case Number	200006512	41.0477875	-73.5508307	
170 SELLECK STREET	STAMFORD	CT	06904	PRO CLEANERS	CPCS	Lust Status	Not reported	41.0409148	-73.5543851	
170 SELLECK STREET	STAMFORD	CT	06904	PRO CLEANERS	CT PROPERTY	Status	Not reported	41.0409148	-73.5543851	
170 SELLECK STREET	STAMFORD	CT	06904	PRO CLEANERS	NPDES	Status	Active	41.0409148	-73.5543851	
170 SELLECK STREET	STAMFORD	CT	06904	PRO CLEANERS	NPDES	Status	Expired	41.0409148	-73.5543851	
170 SELLECK STREET	STAMFORD	CT	06904	PRO CLEANERS	NPDES	Permit Number	CTRSS0088	41.0409148	-73.5543851	
170 SELLECK STREET	STAMFORD	CT	06904	PRO CLEANERS	NPDES	Permit Number	GGR001395	41.0409148	-73.5543851	
170 SELLECK STREET	STAMFORD	CT	06904	PRO CLEANERS	SDADB	Facility Id	3105	41.0409148	-73.5543851	
170 SELLECK STREET	STAMFORD	CT	06904	PRO CLEANERS	SPILLS	Facility Status	closed	41.0409148	-73.5543851	

**TABLE 1
HAZARDOUS MATERIAL SITES WITHIN THE PROJECT FOCUS AREA
I-95 Stamford Planning and Linkages Study**

STREET	CITY	ST	ZIP	FACILITY	DB NAME	FIELD DESC	FIELD VALUE	LAT	LONG	EPA-ID
170 SELLECK STREET	STAMFORD	CT	06904	PRO CLEANERS	SPILLS	Case Number	9605146	41.0409148	-73.5543851	
170 SELLECK STREET	STAMFORD	CT	06904	PRO CLEANERS	VCP	Status	LEP post 10/1/95 filing	41.0409148	-73.5543851	
1700 E PUTNAM AVE	OLD GREENWICH	CT	06870	PADD 1	FINDS	Registry ID:	110070241780	41.0466235	-73.5694348	110070241780
1700 E PUTNAM AVE	OLD GREENWICH	CT	06870	PADD 1	FUELS PROGRAM	Facility ID	00001	41.0466235	-73.5694348	110070241780
1700 E PUTNAM AVE	OLD GREENWICH	CT	06870	PADD 1	FUELS PROGRAM	Company Seq ID	5034	41.0466235	-73.5694348	110070241780
1700 E PUTNAM AVE	OLD GREENWICH	CT	06870	THE PREMCOR REFINING GROUP INC	FINDS	Registry ID:	110070241781	41.0466235	-73.5694348	110070241781
1700 E PUTNAM AVE	OLD GREENWICH	CT	06870	THE PREMCOR REFINING GROUP INC	FUELS PROGRAM	Facility ID	00002	41.0466235	-73.5694348	110070241781
1700 E PUTNAM AVE	OLD GREENWICH	CT	06870	THE PREMCOR REFINING GROUP INC	FUELS PROGRAM	Company Seq ID	5034	41.0466235	-73.5694348	110070241781
17-19 WEST HENRY ST	STAMFORD	CT		CITY DEMO	ASBESTOS			41.0449436	-73.54266038	
172 - 178 CONNECTICUT AVENUE	STAMFORD	CT	06902	RICHMAN GROUP	CPCS	Lust Status	LUST Completed (DEP's significant hazard definition)	41.0548513	-73.5643566	
172 - 178 CONNECTICUT AVENUE	STAMFORD	CT	06902	RICHMAN GROUP	LUST	LUST Id	31503	41.0548513	-73.5643566	
172 NORTH STATE ST., TRAIN STATION	STAMFORD	CT			SPILLS	Facility Status	Not reported	41.0484511	-73.54053733	
172 NORTH STATE ST., TRAIN STATION	STAMFORD	CT			SPILLS	Case Number	202004431	41.0484511	-73.54053733	
173 MYRTLE AVE	STAMFORD	CT	06902	COLONY GRILL C/O VALENZANO PLUMBING	ASBESTOS			41.0510253	-73.52739495	
174 RICHMOND HILL AVE	STAMFORD	CT		VIKING CONSTRUCTION	ASBESTOS			41.0477953	-73.55099164	
174 RICHMOND HILL AVE.	STAMFORD	CT	06902	ARI	ASBESTOS			41.0477953	-73.55099164	
174 SELLECK ST	STAMFORD	CT	06902	PROFESSIONAL CLEANERS	EDR Hist Cleaner			41.0409381	-73.55458371	
175 ATLANTIC BLVD	STAMFORD	CT	06442	CITY OF STAMFORD	MANIFEST	EPA ID	CTP000027259	41.0530264	-73.53944156	
175 WEST AVE	STAMFORD	CT	06902	MR. LEE GIAMMATTASIO	ASBESTOS			41.0476268	-73.55809017	
177 GREENWICH AVE	STAMFORD	CT	06902-6703	STAMFORD MOTORSPORTS	FINDS	Registry ID:	110044355514	41.044617	-73.5462319	110044355514
177 GREENWICH AVE	STAMFORD	CT	06902	STAMFORD MOTORSPORTS	NPDES	Status	Expired	41.044617	-73.5462319	
177 GREENWICH AVE	STAMFORD	CT	06902	STAMFORD MOTORSPORTS	NPDES	Permit Number	GVM001180	41.044617	-73.5462319	
177 GREENWICH AVE	STAMFORD	CT	06902	STAMFORD MOTORSPORTS	SDADB	Facility Id	1843	41.044617	-73.5462319	
177 WEST AVE	STAMFORD	CT			SPILLS	Facility Status	CLOSED	41.0475749	-73.55809702	
177 WEST AVE	STAMFORD	CT			SPILLS	Case Number	201403121	41.0475749	-73.55809702	
178 WEST AVE	STAMFORD	CT			SPILLS	Facility Status	Closed	41.0474842	-73.55796347	
178 WEST AVE	STAMFORD	CT			SPILLS	Case Number	9908129	41.0474842	-73.55796347	
179 FAIRFIELD AVE	STAMFORD	CT	06902	LAVARDA RESIDENCE	CPCS	Lust Status	Investigation	41.0455399	-73.55121765	
179 FAIRFIELD AVE	STAMFORD	CT	06902	LAVARDA RESIDENCE	LUST	LUST Id	29921	41.0455399	-73.55121765	
179 FAIRFIELD AVE	STAMFORD	CT		LAVARDA RESIDENCE	RGA LUST	Facility ID	Not reported	41.0455399	-73.55121765	
179 SHIPPAN AVE	STAMFORD	CT	06902	SHIPPAN SHELL	ENF	Status	Active	41.0485548	-73.5244261	
179 SHIPPAN AVE	STAMFORD	CT	06902	SHIPPAN SHELL	ENF	Enforcement Action Id	NOVUST-MC216-0040	41.0485548	-73.5244261	
179 SHIPPAN AVE	STAMFORD	CT	06902	SHIPPAN SHELL	ENF	Enforcement Action Id	NOVUST-MC213-0137	41.0485548	-73.5244261	
179 SHIPPAN AVE	STAMFORD	CT	06902	SHIPPAN SHELL	ENF	Enforcement Action Id	NOVUST-PC11-0077	41.0485548	-73.5244261	
179 SHIPPAN AVE	STAMFORD	CT	06902	SHIPPAN SHELL	LUST	LUST Id	48891	41.0485548	-73.5244261	
179 SHIPPAN AVE	STAMFORD	CT	06902	SHIPPAN SHELL	SPILLS	Facility Status	Closed	41.0485548	-73.5244261	
179 SHIPPAN AVE	STAMFORD	CT	06902	SHIPPAN SHELL	SPILLS	Facility Status	CLOSED	41.0485548	-73.5244261	
179 SHIPPAN AVE	STAMFORD	CT	06902	SHIPPAN SHELL	SPILLS	Facility Status	Not reported	41.0485548	-73.5244261	
179 SHIPPAN AVE	STAMFORD	CT	06902	SHIPPAN SHELL	SPILLS	Case Number	200201540	41.0485548	-73.5244261	
179 SHIPPAN AVE	STAMFORD	CT	06902	SHIPPAN SHELL	SPILLS	Case Number	200700090	41.0485548	-73.5244261	
179 SHIPPAN AVE	STAMFORD	CT	06902	SHIPPAN SHELL	SPILLS	Case Number	201106452	41.0485548	-73.5244261	
179 SHIPPAN AVE	STAMFORD	CT	06902	SHIPPAN SHELL	SPILLS	Case Number	201703083	41.0485548	-73.5244261	
179 SHIPPAN AVE	STAMFORD	CT	06902	SHIPPAN SHELL	SPILLS	Case Number	202101505	41.0485548	-73.5244261	
179 SHIPPAN AVE	STAMFORD	CT	06902	SHIPPAN SHELL	UST	Facility Id	135-8683	41.0485548	-73.5244261	
179 SHIPPAN AVE	STAMFORD	CT	06902	SHIPPAN SHELL	UST	Tank Status	Permanently Closed	41.0485548	-73.5244261	
179 SHIPPAN AVE	STAMFORD	CT	06902	SHIPPAN SHELL	UST	Tank Status	Currently In Use	41.0485548	-73.5244261	
18 CHERRY ST	STAMFORD	CT	06902	METRO NORTH RAILROAD STAMFORD YARD	ECHO	Registry ID	110070119530	41.0506364	-73.52913106	110070119530

**TABLE 1
HAZARDOUS MATERIAL SITES WITHIN THE PROJECT FOCUS AREA
I-95 Stamford Planning and Linkages Study**

STREET	CITY	ST	ZIP	FACILITY	DB NAME	FIELD DESC	FIELD VALUE	LAT	LONG	EPA-ID
18 CHERRY ST	STAMFORD	CT	06902	METRO NORTH RAILROAD STAMFORD YARD	FINDS	Registry ID:	110070119530	41.0506364	-73.52913106	110070119530
18 CHERRY ST	STAMFORD	CT	06902	METRO NORTH RAILROAD STAMFORD YARD	RCRA-VSQG	EPA Id	CTR000515908	41.0506364	-73.52913106	CTR000515908
18 CHERRY ST	STAMFORD	CT	06902	STAMFORD RAIL YARD	ECHO	Registry ID	110071144591	41.0506364	-73.52913106	
18 CHERRY ST	STAMFORD	CT	06902	STAMFORD RAIL YARD	LUST	LUST Id	28513	41.0506364	-73.52913106	
18 CHERRY ST	STAMFORD	CT	06902	STAMFORD RAIL YARD	NPDES	Status	Expired	41.0506364	-73.52913106	
18 CHERRY ST	STAMFORD	CT	06902	STAMFORD RAIL YARD	NPDES	Status	Active	41.0506364	-73.52913106	
18 CHERRY ST	STAMFORD	CT	06902	STAMFORD RAIL YARD	NPDES	Permit Number	GVM001338	41.0506364	-73.52913106	
18 CHERRY ST	STAMFORD	CT	06902	STAMFORD RAIL YARD	NPDES	Permit Number	GS1001309	41.0506364	-73.52913106	
18 CHERRY ST	STAMFORD	CT	06902	STAMFORD RAIL YARD	NPDES	Status	Expired	41.0506364	-73.52913106	
18 CHERRY ST	STAMFORD	CT	06902	STAMFORD RAIL YARD	NPDES	Permit Number	GVS000968	41.0506364	-73.52913106	
18 CHERRY ST	STAMFORD	CT	06902	STAMFORD RAIL YARD	SPILLS	Facility Status	CLOSED	41.0506364	-73.52913106	
18 CHERRY ST	STAMFORD	CT	06902	STAMFORD RAIL YARD	SPILLS	Case Number	201106732	41.0506364	-73.52913106	
18 CHERRY ST	STAMFORD	CT	06902	STAMFORD RAIL YARD	UST	Facility Id	135-10538	41.0506364	-73.52913106	
18 CHERRY ST	STAMFORD	CT	06902	STAMFORD RAIL YARD	UST	Tank Status	Permanently Closed	41.0506364	-73.52913106	
18 CHERRY STREET	STAMFORD	CT			SPILLS	Facility Status	OPEN	41.0506364	-73.52913106	
18 CHERRY STREET	STAMFORD	CT			SPILLS	Case Number	201801920	41.0506364	-73.52913106	
18 CHERRY STREET	STAMFORD	CT			SPILLS	Facility Status	CLOSED	41.0506364	-73.52913106	
18 CHERRY STREET	STAMFORD	CT			SPILLS	Case Number	200601894	41.0506364	-73.52913106	
18 CHERRY STREET	STAMFORD	CT	06902	METRO NORTH RAILROAD	ECHO	Registry ID	110042364731	41.0506364	-73.52913106	110042364731
18 CHERRY STREET	STAMFORD	CT	06902	METRO NORTH RAILROAD	FINDS	Registry ID:	110042364731	41.0506364	-73.52913106	110042364731
18 CHERRY STREET	STAMFORD	CT		METRO NORTH-STAMFORD YARD (DOT RAILROAD)	RGA LUST	Facility ID	Not reported	41.0506364	-73.52913106	
18 CHERRY STREET	STAMFORD	CT	06905	USDOT- STAMFORD RAILYARD	FINDS	Registry ID:	110044151681	41.0506364	-73.52913106	110044151681
18 GARDEN ST	STAMFORD	CT			SPILLS	Facility Status	Closed	41.046792	-73.53818485	
18 GARDEN ST	STAMFORD	CT			SPILLS	Case Number	200408651	41.046792	-73.53818485	
18 GARDEN ST	STAMFORD	CT		CITY OF STAMFORD	ASBESTOS			41.046792	-73.53818485	
18 HEARTHSTONE COURT	STAMFORD	CT	06902	GLORIA GALEANO	ASBESTOS			41.0558181	-73.51332802	
18 HIGH ST	STAMFORD	CT	06902	NEVILLE BENTON	ASBESTOS			41.048954	-73.55273802	
18 LIBERTY ST	STAMFORD	CT	06902	GASDA INC	EDR Hist Auto			41.0488348	-73.55437825	
18 LIBERTY ST	STAMFORD	CT	06902	TOOLCRAFT INC	ECHO	Registry ID	110003009182	41.0488348	-73.55437825	CTD001169614
18 LIBERTY ST	STAMFORD	CT	06902	TOOLCRAFT INC	FINDS	Registry ID:	110003009182	41.0488348	-73.55437825	CTD001169614
18 LIBERTY ST	STAMFORD	CT	06902	TOOLCRAFT INC	RCRA NonGen / NLR	EPA Id	CTD001169614	41.0488348	-73.55437825	CTD001169614
18 LIBERTY ST.	STAMFORD	CT	06904	TOOL CRAFT, INC.	CPCS	Lust Status	LUST Completed (DEP's significant hazard definition)	41.0488348	-73.55437825	
18 LIBERTY ST.	STAMFORD	CT	06902	TOOL CRAFT, INC.	LUST	LUST Id	30573	41.0488348	-73.55437825	
18 LIBERTY ST.	STAMFORD	CT			RGA LUST	Facility ID	Not reported	41.0488348	-73.55437825	
18 LIBERTY ST.	STAMFORD	CT	06902	TOOL CRAFT, INC.	SPILLS	Facility Status	Not reported	41.0488348	-73.55437825	
18 LIBERTY ST.	STAMFORD	CT	06902	TOOL CRAFT, INC.	SPILLS	Case Number	925	41.0488348	-73.55437825	
18 LINCOLN AVE	STANFORD	CT	06902	CARMEN BARRERA	ASBESTOS			41.056899	-73.52152574	
18 PAIVE ST.	STAMFORD	CT			SPILLS	Facility Status	CLOSED	41.0458924	-73.55736422	
18 PAIVE ST.	STAMFORD	CT			SPILLS	Case Number	201704840	41.0458924	-73.55736422	
18 PIAVE STREET	STAMFORD	CT		ANTHONY KOLICH	ASBESTOS			41.0458924	-73.55736422	
18 PIAVE STREET	STAMFORD	CT		ANTHONY KOLICH	SPILLS	Facility Status	CLOSED	41.0458924	-73.55736422	
18 PIAVE STREET	STAMFORD	CT		ANTHONY KOLICH	SPILLS	Case Number	201100131	41.0458924	-73.55736422	
18 PIAVE STREET	STAMFORD	CT		ANTHONY KOLICH	SPILLS	Case Number	201700207	41.0458924	-73.55736422	
18 PIAVE STREET	STAMFORD	CT		EMPIRE STORAGE LLC	ASBESTOS			41.0458924	-73.55736422	
18 QUINTARD TER	STAMFORD	CT		CHARTER OAK COMMUNITIES	ASBESTOS			41.0561784	-73.52587457	
18 QUINTARD TER	STAMFORD	CT	069023909	STAMFORD /QUINTARD MANOR APTS	AIRS	OBS	Not reported	41.0561784	-73.52587457	
18 QUINTARD TER	STAMFORD	CT	06902-3909	STAMFORD /QUINTARD MANOR APTS	FINDS	Registry ID:	110030330764	41.0561784	-73.52587457	110030330764

**TABLE 1
HAZARDOUS MATERIAL SITES WITHIN THE PROJECT FOCUS AREA
I-95 Stamford Planning and Linkages Study**

STREET	CITY	ST	ZIP	FACILITY	DB NAME	FIELD DESC	FIELD VALUE	LAT	LONG	EPA-ID
18 SPRUCE ST	STAMFORD	CT			SPILLS	Facility Status	Closed	41.0486144	-73.54969042	
18 SPRUCE ST	STAMFORD	CT			SPILLS	Case Number	200308348	41.0486144	-73.54969042	
18 SPUCE ST	STAMFORD	CT	06902	MUTUAL HOUSING ASSOC. SW CT	ASBESTOS			41.0486144	-73.54969042	
18 TAYLOR STREET	STAMFORD	CT			SPILLS	Facility Status	CLOSED	41.0473157	-73.54863232	
18 TAYLOR STREET	STAMFORD	CT			SPILLS	Case Number	200704081	41.0473157	-73.54863232	
18 WEST STREET	STAMFORD	CT			SPILLS	Facility Status	Closed	41.047269	-73.54714276	
18 WEST STREET	STAMFORD	CT			SPILLS	Case Number	200503724	41.047269	-73.54714276	
18 WILSON ST	STAMFORD	CT			SPILLS	Facility Status	CLOSED	41.0474712	-73.55329961	
18 WILSON ST	STAMFORD	CT			SPILLS	Case Number	201204916	41.0474712	-73.55329961	
1800 EAST PUTNAM	OLD GREENWICH	CT		NALCO CHEMICAL	MANIFEST	EPA Id	CTP000020773	41.047562	-73.56779457	
1800 EAST PUTNAM AVE	GREENWICH	CT		HYATT REGIONAL HOTEL	MANIFEST	EPA Id	CTP000018480	41.046989	-73.56734256	
181 HARVARD AVE	STAMFORD	CT	06902	REGENT CONTROLS INC	ECHO	Registry ID	110003009397	41.0426907	-73.56116859	CTD001176742
181 HARVARD AVE	STAMFORD	CT	06902	REGENT CONTROLS INC	FINDS	Registry ID:	110003009397	41.0426907	-73.56116859	CTD001176742
181 HARVARD AVE	STAMFORD	CT	06902	REGENT CONTROLS INC	RCRA NonGen / NLR	EPA Id	CTD001176742	41.0426907	-73.56116859	CTD001176742
182 - 188 MYANO LANE, BUILDING 54	STAMFORD	CT	06902	RICHMAN GROUP	CPCS	Lust Status	LUST Completed (DEP's significant hazard definition)	41.0545065	-73.56390117	
182 - 188 MYANO LANE, BUILDING 54	STAMFORD	CT	06902	RICHMAN GROUP	LUST	LUST Id	31502	41.0545065	-73.56390117	
182 W MAIN ST	STAMFORD	CT	06902	FATA CLEANERS	ECHO	Registry ID	110002482055	41.0503098	-73.54742697	CTD981889876
182 W MAIN ST	STAMFORD	CT	06902	FATA CLEANERS	FINDS	Registry ID:	110002482055	41.0503098	-73.54742697	CTD981889876
182 W MAIN ST	STAMFORD	CT	06902	FATA CLEANERS	MANIFEST	EPA Id	CTD981889876	41.0503098	-73.54742697	CTD981889876
182 W MAIN ST	STAMFORD	CT	06902	FATA CLEANERS	MANIFEST	EPA ID	CTP000006325	41.0503098	-73.54742697	CTD981889876
182 W MAIN ST	STAMFORD	CT	06902	FATA CLEANERS	MANIFEST	EPA ID	CTD981889876	41.0503098	-73.54742697	CTD981889876
182 W MAIN ST	STAMFORD	CT	06902	FATA CLEANERS	RCRA NonGen / NLR	EPA Id	CTD981889876	41.0503098	-73.54742697	CTD981889876
182 W MAIN ST	STAMFORD	CT		FATA DRY CLEANERS	MANIFEST	EPA Id	CTP000006325	41.0503098	-73.54742697	
182 WEST MAIN ST	STAMFORD	CT	06902	FATA CLEANERS	EDR Hist Cleaner			41.0503098	-73.54742697	
18-24 ALDEN STREET	STAMFORD	CT		STAMFORD HOSPITAL	LUST	LUST Id	49122	41.0524588	-73.54964248	
187-193 CONNECTICUT AVE.	STAMFORD	CT	06904	RICHMOND GROUP	CPCS	Lust Status	LUST Completed (DEP's significant hazard definition)	41.054478	-73.56479833	
187-193 CONNECTICUT AVE.	STAMFORD	CT	06904	RICHMOND GROUP	LUST	LUST Id	35102	41.054478	-73.56479833	
187-193 CONNECTICUT AVE.	STAMFORD	CT	06904	RICHMOND GROUP	SPILLS	Facility Status	Closed	41.054478	-73.56479833	
187-193 CONNECTICUT AVE.	STAMFORD	CT	06904	RICHMOND GROUP	SPILLS	Case Number	9808267	41.054478	-73.56479833	
189-197 WEST AVENUE	STAMFORD	CT		BEE-LINE AUTOMOTIVE CENTER, INC.	CT PROPERTY	Status	Not reported	41.0471031	-73.55815865	
19 ANNE ST	STAMFORD	CT			SPILLS	Facility Status	CLOSED	41.0493999	-73.54871107	
19 ANNE ST	STAMFORD	CT			SPILLS	Case Number	201800872	41.0493999	-73.54871107	
19 BROOKSIDE DR	DARIEN	CT	06857	LINDA SAMELA & VICTOR ADILETTA	ASBESTOS			41.0621191	-73.50754442	
19 DIAZ STREET	STAMFORD	CT		1719 LLC	ASBESTOS			41.0476838	-73.55632324	
19 DIAZ STREET	STAMFORD	CT	06902	RON SALVATORE	ASBESTOS			41.0476838	-73.55632324	
19 DIVISION ST	STAMFORD	CT		RBS GREENWICH CAPITAL PROPERTY	ASBESTOS			41.049361	-73.5450608	
19 HAZEL ST	STAMFORD	CT	06904	MR RAMSEY	ASBESTOS			41.049724	-73.55069031	
19 PIAVE STREET	STAMFORD	CT	06902	MASTER ROOFING AND RESTORATION	ECHO	Registry ID	110063014731	41.045781	-73.55732655	110063014731
19 PIAVE STREET	STAMFORD	CT	06902	MASTER ROOFING AND RESTORATION	FINDS	Registry ID:	110063014731	41.045781	-73.55732655	110063014731
19 PULASKI ST	STAMFORD	CT		BLDG & LAND TECHNOLOGY	ASBESTOS			41.044171	-73.54387942	
19 STILLWATER AVENUE	STAMFORD	CT	06096	ROB MCCARTHY	ASBESTOS			41.050849	-73.54795431	
19 VICTORY ST	STAMFORD	CT			SPILLS	Facility Status	Closed	41.0475075	-73.55522062	
19 VICTORY ST	STAMFORD	CT			SPILLS	Case Number	200407946	41.0475075	-73.55522062	
19 WEBB AVE	STAMFORD	CT			SPILLS	Facility Status	Not reported	41.0575911	-73.50962638	
19 WEBB AVE	STAMFORD	CT			SPILLS	Case Number	7016	41.0575911	-73.50962638	

**TABLE 1
HAZARDOUS MATERIAL SITES WITHIN THE PROJECT FOCUS AREA
I-95 Stamford Planning and Linkages Study**

STREET	CITY	ST	ZIP	FACILITY	DB NAME	FIELD DESC	FIELD VALUE	LAT	LONG	EPA-ID
190 - 196 CONNECTICUT AVENUE, RIPPOWAN AVENUE	STAMFORD	CT	06902	RICHMAN GROUP	CPCS	Lust Status	LUST Completed (DEP's significant hazard definition)	41.0543458	-73.56473669	
190 - 196 CONNECTICUT AVENUE, RIPPOWAN AVENUE	STAMFORD	CT	06902	RICHMAN GROUP	LUST	LUST Id	31506	41.0543458	-73.56473669	
190 HENRY ST	STAMFORD	CT	06902	SPEED CIRCUITS INC	ECHO	Registry ID	110003010278	41.0442851	-73.53619534	CTD001455039
190 HENRY ST	STAMFORD	CT	06902	SPEED CIRCUITS INC	FINDS	Registry ID:	110003010278	41.0442851	-73.53619534	CTD001455039
190 HENRY ST	STAMFORD	CT	06902	SPEED CIRCUITS INC	MANIFEST	EPA Id	CTD001455039	41.0442851	-73.53619534	CTD001455039
190 HENRY ST	STAMFORD	CT		SPEED CIRCUITS INC	MANIFEST	EPA Id	CTP000001386	41.0442851	-73.53619534	
190 HENRY ST	STAMFORD	CT	06902	SPEED CIRCUITS INC	RCRA NonGen / NLR	EPA Id	CTD001455039	41.0442851	-73.53619534	CTD001455039
192 RICHMOND HILL ROAD	STAMFORD	CT			SPILLS	Facility Status	Not reported	41.0478471	-73.55161829	
192 RICHMOND HILL ROAD	STAMFORD	CT			SPILLS	Case Number	202003832	41.0478471	-73.55161829	
19-21 GARDEN ST	STAMFORD	CT		CITY OF STAMFORD	ASBESTOS		41.0467583	-73.53833894		
1934 WEST MAIN STREET	STAMFORD	CT		EXTRA SPACE STORAGE	VCP	Status	LEP post 10/1/95 filing	41.0486689	-73.5611275	
1937 W MAIN ST	STAMFORD	CT	06902	1937 WEST MAIN STREET	AIRS	OBS	Not reported	41.04884	-73.56166854	
1937 W MAIN ST	STAMFORD	CT	06902	1937 WEST MAIN STREET	ASBESTOS		41.04884	-73.56166854		
1937 W MAIN ST	STAMFORD	CT	06902	1937 WEST MAIN STREET	ENF	Status	Active	41.04884	-73.56166854	
1937 W MAIN ST	STAMFORD	CT	06902	1937 WEST MAIN STREET	ENF	Enforcement Action Id	NOVWRIN20021	41.04884	-73.56166854	
1937 W MAIN ST	STAMFORD	CT	06902	1937 WEST MAIN STREET	MANIFEST	EPA Id	CTD008864024	41.04884	-73.56166854	
1937 W MAIN ST	STAMFORD	CT	06902	1937 WEST MAIN STREET	NPDES	Status	Expired	41.04884	-73.56166854	
1937 W MAIN ST	STAMFORD	CT	06902	1937 WEST MAIN STREET	NPDES	Status	Active	41.04884	-73.56166854	
1937 W MAIN ST	STAMFORD	CT	06902	1937 WEST MAIN STREET	NPDES	Permit Number	SP0001271	41.04884	-73.56166854	
1937 W MAIN ST	STAMFORD	CT	06902	1937 WEST MAIN STREET	NPDES	Permit Number	GW7000222	41.04884	-73.56166854	
1937 W MAIN ST	STAMFORD	CT	06902	1937 WEST MAIN STREET	NPDES	Permit Number	GSC000338	41.04884	-73.56166854	
1937 W MAIN ST	STAMFORD	CT	06902	1937 WEST MAIN STREET	NPDES	Permit Number	GSC000437	41.04884	-73.56166854	
1937 W MAIN ST	STAMFORD	CT	06902	1937 WEST MAIN STREET	UST	Facility Id	135-4237	41.04884	-73.56166854	
1937 W MAIN ST	STAMFORD	CT	06902	1937 WEST MAIN STREET	UST	Tank Status	Permanently Closed	41.04884	-73.56166854	
1937 W MAIN ST	STAMFORD	CT		ALLNEX	MANIFEST	EPA Id	CTR000512632	41.04884	-73.56166854	
1937 W MAIN ST	STAMFORD	CT	06904	ALLNEX USA INC	RCRA NonGen / NLR	EPA Id	CTR000512632	41.04884	-73.56166854	CTR000512632
1937 W MAIN ST	STAMFORD	CT	06902	CYTEC INDUSTRIES INC	CORRACTS	EPA ID:	CTD001864024	41.04884	-73.56166854	CTD001864024
1937 W MAIN ST	STAMFORD	CT	06902	CYTEC INDUSTRIES INC	CPCS	Lust Status	Not reported	41.04884	-73.56166854	CTD001864024
1937 W MAIN ST	STAMFORD	CT	06902	CYTEC INDUSTRIES INC	LWDS	Leachate and Wastewater Number	7000022	41.04884	-73.56166854	CTD001864024
1937 W MAIN ST	STAMFORD	CT	06902	CYTEC INDUSTRIES INC	LWDS	Leachate and Wastewater Number	7000009	41.04884	-73.56166854	CTD001864024
1937 W MAIN ST	STAMFORD	CT	06902	CYTEC INDUSTRIES INC	LWDS	Leachate and Wastewater Number	7000007	41.04884	-73.56166854	CTD001864024
1937 W MAIN ST	STAMFORD	CT	06904	CYTEC INDUSTRIES INC	MANIFEST	EPA Id	CTD001864024	41.04884	-73.56166854	
1937 W MAIN ST	STAMFORD	CT	06902	CYTEC INDUSTRIES INC	MANIFEST	Generator EPA Id	CTD001864024	41.04884	-73.56166854	
1937 W MAIN ST	STAMFORD	CT	06902	CYTEC INDUSTRIES INC	MANIFEST	EPA ID	CTD001864024	41.04884	-73.56166854	CTD001864024
1937 W MAIN ST	STAMFORD	CT	06902	CYTEC INDUSTRIES INC	MANIFEST	Manifest Document Number	CTF0088853	41.04884	-73.56166854	CTD001864024
1937 W MAIN ST	STAMFORD	CT	06902	CYTEC INDUSTRIES INC	MANIFEST	EPA Id	CTD001864024	41.04884	-73.56166854	CTD001864024
1937 W MAIN ST	STAMFORD	CT		CYTEC INDUSTRIES INC	MANIFEST	EPA Id	CTD001664024	41.04884	-73.56166854	
1937 W MAIN ST	STAMFORD	CT		CYTEC INDUSTRIES INC	MANIFEST	EPA Id	CTD01864024	41.04884	-73.56166854	
1937 W MAIN ST	STAMFORD	CT	06902	CYTEC INDUSTRIES INC	PADS	EPAID:	CTD001864024	41.04884	-73.56166854	CTD001864024
1937 W MAIN ST	STAMFORD	CT	06902	CYTEC INDUSTRIES INC	RCRA-LQG	EPA Id	CTD001864024	41.04884	-73.56166854	CTD001864024
1937 W MAIN ST	STAMFORD	CT	06902	CYTEC INDUSTRIES INC	RCRA-TSDF	EPA Id	CTD001864024	41.04884	-73.56166854	CTD001864024
1937 W MAIN ST	STAMFORD	CT	06902	CYTEC INDUSTRIES INC	SDADB	Facility Id	416	41.04884	-73.56166854	CTD001864024
1937 W MAIN ST	STAMFORD	CT	06902	CYTEC INDUSTRIES INC	SEMS-ARCHIVE	EPA Id	CTD001864024	41.04884	-73.56166854	CTD001864024
1937 W MAIN ST	STAMFORD	CT	06902	CYTEC INDUSTRIES INC	SEMS-ARCHIVE	Site ID	0100114	41.04884	-73.56166854	CTD001864024
1937 W MAIN ST	STAMFORD	CT	06902	CYTEC INDUSTRIES INC	SHWS	EPA ID	CTD001864024	41.04884	-73.56166854	CTD001864024
1937 W MAIN ST	STAMFORD	CT	06902	CYTEC INDUSTRIES INC	SHWS	State ID	416	41.04884	-73.56166854	CTD001864024
1937 W MAIN ST	STAMFORD	CT	06902	CYTEC INDUSTRIES INC	SPILLS	Facility Status	Closed	41.04884	-73.56166854	CTD001864024

**TABLE 1
HAZARDOUS MATERIAL SITES WITHIN THE PROJECT FOCUS AREA
I-95 Stamford Planning and Linkages Study**

STREET	CITY	ST	ZIP	FACILITY	DB NAME	FIELD DESC	FIELD VALUE	LAT	LONG	EPA-ID
1937 W MAIN ST	STAMFORD	CT	06902	CYTEC INDUSTRIES INC	SPILLS	Facility Status	closed	41.04884	-73.56166854	CTD001864024
1937 W MAIN ST	STAMFORD	CT	06902	CYTEC INDUSTRIES INC	SPILLS	Facility Status	CLOSED	41.04884	-73.56166854	CTD001864024
1937 W MAIN ST	STAMFORD	CT	06902	CYTEC INDUSTRIES INC	SPILLS	Case Number	200200075	41.04884	-73.56166854	CTD001864024
1937 W MAIN ST	STAMFORD	CT	06902	CYTEC INDUSTRIES INC	SPILLS	Case Number	200200486	41.04884	-73.56166854	CTD001864024
1937 W MAIN ST	STAMFORD	CT	06902	CYTEC INDUSTRIES INC	SPILLS	Case Number	200202274	41.04884	-73.56166854	CTD001864024
1937 W MAIN ST	STAMFORD	CT	06902	CYTEC INDUSTRIES INC	SPILLS	Case Number	200203759	41.04884	-73.56166854	CTD001864024
1937 W MAIN ST	STAMFORD	CT	06902	CYTEC INDUSTRIES INC	SPILLS	Case Number	200303496	41.04884	-73.56166854	CTD001864024
1937 W MAIN ST	STAMFORD	CT	06902	CYTEC INDUSTRIES INC	SPILLS	Case Number	200305127	41.04884	-73.56166854	CTD001864024
1937 W MAIN ST	STAMFORD	CT	06902	CYTEC INDUSTRIES INC	SPILLS	Case Number	200600603	41.04884	-73.56166854	CTD001864024
1937 W MAIN ST	STAMFORD	CT	06902	CYTEC INDUSTRIES INC	SPILLS	Case Number	9605126	41.04884	-73.56166854	CTD001864024
1937 W MAIN ST	STAMFORD	CT	06902	CYTEC INDUSTRIES INC	SPILLS	Case Number	9605435	41.04884	-73.56166854	CTD001864024
1937 W MAIN ST	STAMFORD	CT	06902	CYTEC INDUSTRIES INC	SPILLS	Case Number	9704192	41.04884	-73.56166854	CTD001864024
1937 W MAIN ST	STAMFORD	CT	06902	CYTEC INDUSTRIES INC	SPILLS	Case Number	9807369	41.04884	-73.56166854	CTD001864024
1937 W MAIN ST	STAMFORD	CT	06902	CYTEC INDUSTRIES INC	SPILLS	Case Number	9905180	41.04884	-73.56166854	CTD001864024
1937 W MAIN ST	STAMFORD	CT	06902	CYTEC INDUSTRIES INC	SPILLS	Case Number	9906197	41.04884	-73.56166854	CTD001864024
1937 W MAIN ST	STAMFORD	CT	06902	HOME DEPOT #6242	FINDS	Registry ID:	110070207102	41.04884	-73.56166854	CTR000517565
1937 W MAIN ST	STAMFORD	CT	06902	HOME DEPOT #6242	RCRA-SQG	EPA Id	CTR000517565	41.04884	-73.56166854	CTR000517565
1937 W MAIN ST 4TH FL	STAMFORD	CT	06904-	KEMIRA WATER SOLUTIONS	MANIFEST	EPA Id	CTP000030845	41.04884	-73.56166854	
1937 WEST MAIN ST	STAMFORD	CT	06902	AMERICAN CYANAMID	MANIFEST	EPA Id	CTD001884024	41.04884	-73.56166854	
1937 WEST MAIN ST	STAMFORD	CT	06904	CYTEC INDUSTRIES INC	MANIFEST	EPA Id	CTD001864024	41.04884	-73.56166854	
1937 WEST MAIN ST	STAMFORD	CT		HOME DEPOT	MANIFEST	EPA Id	CTR000517565	41.04884	-73.56166854	
1938 WEST MAIN STREET	STAMFORD	CT	06902	CVS PHARMACY #1987	RCRA-LQG			41.0487363	-73.5617336	CTR000519504
194 WEST AVENUE	STAMFORD	CT	06902	J.SAL PROPERTIES, C/O MR. JEFF SALVATORE	ASBESTOS			41.0468568	-73.55804565	
195 GREENWICH AVE	STAMFORD	CT	06903	C & CARCO	EDR Hist Auto			41.0441944	-73.54635175	
195 SHIPPAN AVE	STAMFORD	CT	06902	SHIPPAN PROFESSIONAL CLEANERS	ECHO	Registry ID	110002488424	41.0483319	-73.52438844	CTD983873175
195 SHIPPAN AVE	STAMFORD	CT	06902	SHIPPAN PROFESSIONAL CLEANERS	FINDS	Registry ID:	110002488424	41.0483319	-73.52438844	CTD983873175
195 SHIPPAN AVE	STAMFORD	CT	06902	SHIPPAN PROFESSIONAL CLEANERS	MANIFEST	EPA Id	CTD983873175	41.0483319	-73.52438844	
195 SHIPPAN AVE	STAMFORD	CT	06902	SHIPPAN PROFESSIONAL CLEANERS	MANIFEST	EPA ID	CTD983873175	41.0483319	-73.52438844	CTD983873175
195 SHIPPAN AVE	STAMFORD	CT	06902	SHIPPAN PROFESSIONAL CLEANERS	MANIFEST	Manifest Document Number	000008027UIS	41.0483319	-73.52438844	CTD983873175
195 SHIPPAN AVE	STAMFORD	CT	06902	SHIPPAN PROFESSIONAL CLEANERS	MANIFEST	EPA Id	CTD983873175	41.0483319	-73.52438844	CTD983873175
195 SHIPPAN AVE	STAMFORD	CT	06902	SHIPPAN PROFESSIONAL CLEANERS	RCRA-VSQG	EPA Id	CTD983873175	41.0483319	-73.52438844	CTD983873175
195 SHIPPAN AVENUE	STAMFORD	CT	06902	SHIPPAN CLEANERS COIN OP	MANIFEST	EPA ID	CTP000011134	41.0483319	-73.52438844	
195 SHIPPAN AVENUE	STAMFORD	CT	06904	SHIPPAN LAUNDRY & DRY CLEANING, LLC	CPCS	Lust Status	Not reported	41.0483319	-73.52438844	
196-202 CONNETICUT AVE	STAMFORD	CT	06904	RICHMOND GROUP	CPCS	Lust Status	LUST Completed (DEP's significant hazard definition)	41.05376	-73.56455863	
196-202 CONNETICUT AVE	STAMFORD	CT	06904	RICHMOND GROUP	LUST	LUST Id	36076	41.05376	-73.56455863	
196-202 CONNETICUT AVE	STAMFORD	CT	06904	RICHMOND GROUP	SPILLS	Facility Status	Closed	41.05376	-73.56455863	
196-202 CONNETICUT AVE	STAMFORD	CT	06904	RICHMOND GROUP	SPILLS	Case Number	9902693	41.05376	-73.56455863	
197 N STATE ST	STAMFORD	CT	06901	BUDGET RENT A CAR SYSTEM, INC.	NPDES	Status	Expired	41.0485963	-73.53969838	
197 N STATE ST	STAMFORD	CT	06901	BUDGET RENT A CAR SYSTEM, INC.	NPDES	Permit Number	GVM000769	41.0485963	-73.53969838	
197 WEST AVE	STAMFORD	CT			SPILLS	Facility Status	OPEN	41.0467894	-73.55819975	
197 WEST AVE	STAMFORD	CT			SPILLS	Case Number	202001788	41.0467894	-73.55819975	
197 WEST AVE	STAMFORD	CT	06902	ANGELOS AUTO BODY SHOP INC	ECHO	Registry ID	110005494633	41.0467894	-73.55819975	CTD982711327
197 WEST AVE	STAMFORD	CT	06902	ANGELOS AUTO BODY SHOP INC	ECHO	Registry ID	110002484339	41.0467894	-73.55819975	CTD982711327
197 WEST AVE	STAMFORD	CT	06902	ANGELOS AUTO BODY SHOP INC	FINDS	Registry ID:	110002484339	41.0467894	-73.55819975	CTD982711327
197 WEST AVE	STAMFORD	CT	06902	ANGELOS AUTO BODY SHOP INC	FINDS	Registry ID:	110005494633	41.0467894	-73.55819975	CTD982711327
197 WEST AVE	STAMFORD	CT	06902	ANGELOS AUTO BODY SHOP INC	MANIFEST	Manifest Document Number	000025026UIS	41.0467894	-73.55819975	CTD018814764
197 WEST AVE	STAMFORD	CT	06902	ANGELOS AUTO BODY SHOP INC	MANIFEST	EPA Id	CTD018814764	41.0467894	-73.55819975	CTD018814764
197 WEST AVE	STAMFORD	CT	06902	ANGELOS AUTO BODY SHOP INC	MANIFEST	EPA Id	CTD982711327	41.0467894	-73.55819975	CTD982711327
197 WEST AVE	STAMFORD	CT	06902	ANGELOS AUTO BODY SHOP INC	MANIFEST	EPA Id	CTD018814764	41.0467894	-73.55819975	
197 WEST AVE	STAMFORD	CT	06902	ANGELOS AUTO BODY SHOP INC	RCRA NonGen / NLR	EPA Id	CTD982711327	41.0467894	-73.55819975	CTD982711327

**TABLE 1
HAZARDOUS MATERIAL SITES WITHIN THE PROJECT FOCUS AREA
I-95 Stamford Planning and Linkages Study**

STREET	CITY	ST	ZIP	FACILITY	DB NAME	FIELD DESC	FIELD VALUE	LAT	LONG	EPA-ID
197 WEST AVE	STAMFORD	CT	06902	ANGELOS AUTO BODY SHOP INC	RCRA-SQG	EPA Id	CTD018814764	41.0467894	-73.55819975	CTD018814764
197 WEST AVE	STAMFORD	CT		BEE LINE AUTO BODY	MANIFEST	EPA Id	CT\$000017350	41.0467894	-73.55819975	
197 WEST AVE	STAMFORD	CT	06902	FINESSE AUTO BODY WORKS	RCRA NonGen / NLR	EPA Id	CTD983895731	41.0467894	-73.55819975	CTD983895731
197 WEST AVENUE	STAMFORD	CT		BEE-LINE AUTOMOTIVE CENTER INC	SDADB	Facility Id	5032	41.0467894	-73.55819975	
198 BAXTER AVE SUBARU DEALERSHIP	STAMFORD	CT			SPILLS	Facility Status	Not reported	41.0442618	-73.56075768	
198 BAXTER AVE SUBARU DEALERSHIP	STAMFORD	CT			SPILLS	Case Number	202103167	41.0442618	-73.56075768	
1989 WEST MAIN STREET	STAMFORD	CT	06904	VANECH BROS.	CPCS	Lust Status	LUST Completed (DEP's significant hazard definition)	41.0489229	-73.56331219	
1989 WEST MAIN STREET	STAMFORD	CT	06902	VANECH BROS.	CT PROPERTY	Status	Not reported	41.0489229	-73.56331219	
1989 WEST MAIN STREET	STAMFORD	CT	06902	VANECH BROS.	LUST	LUST Id	31240	41.0489229	-73.56331219	
1989 WEST MAIN STREET	STAMFORD	CT	06902	VANECH BROS.	MANIFEST	EPA Id	CTP000020373	41.0489229	-73.56331219	
1989 WEST MAIN STREET	STAMFORD	CT	06902	VANECH BROS.	SPILLS	Facility Status	Closed	41.0489229	-73.56331219	
1989 WEST MAIN STREET	STAMFORD	CT	06902	VANECH BROS.	SPILLS	Case Number	9702952	41.0489229	-73.56331219	
1990 WEST MAIN STREET	STAMFORD	CT		SHOPRITE 397	MANIFEST	EPA Id	CESQG	41.0487985	-73.56357928	
1990 WEST MAIN STREET	STAMFORD	CT		SHOPRITE 397	SPILLS	Facility Status	Not reported	41.0487985	-73.56357928	
1990 WEST MAIN STREET	STAMFORD	CT		SHOPRITE 397	SPILLS	Case Number	202002978	41.0487985	-73.56357928	
1992 MAIN ST	STAMFORD	CT	06902	DANS CLEANERS	MANIFEST	EPA ID	CTP000005754	41.0487959	-73.5636101	CTD981067861
1992 MAIN ST	STAMFORD	CT	06902	DANS CLEANERS	MANIFEST	EPA ID	CTD981067861	41.0487959	-73.5636101	CTD981067861
1992 MAIN ST	STAMFORD	CT	06902	DANS CLEANERS	RCRA NonGen / NLR	EPA Id	CTD981067861	41.0487959	-73.5636101	CTD981067861
1992 MAIN ST	STAMFORD	CT	06902	JOHN KIM CLEANERS DBA DANS CLEANERS	MANIFEST	EPA Id	CTD981067861	41.0487959	-73.5636101	
1992 W MAIN ST	STAMFORD	CT	06902	DANS CLEANERS	MANIFEST	EPA Id	CTP000005754	41.0487959	-73.5636101	
1992 W MAIN ST	STAMFORD	CT	06902	GEORGES CLEANERS INC	EDR Hist Cleaner			41.0487959	-73.5636101	
1992 W MAIN ST	STAMFORD	CT	06902	KIM JOHN CLEANERS INC	RCRA NonGen / NLR	EPA Id	CTD981212707	41.0487959	-73.5636101	CTD981212707
1992 WEST MAIN STREET	STAMFORD	CT		STAMPAR ASSOCIATES	MANIFEST	EPA Id	CTP000030676	41.0487959	-73.5636101	
2 BLACHLEY RD	STAMFORD	CT	06904	CITY OF STAMFORD	ASBESTOS			41.0573759	-73.5158072	
2 BLACHLEY RD	STAMFORD	CT	06902-4149	INTERDISTRICT MAGNET SCHOOL	FINDS	Registry ID:	110044328974	41.0573759	-73.5158072	110044328974
2 BLACHLEY RD	STAMFORD	CT	06902	INTERDISTRICT MAGNET SCHOOL	NPDES	Status	Expired	41.0573759	-73.5158072	
2 BLACHLEY RD	STAMFORD	CT	06902	INTERDISTRICT MAGNET SCHOOL	NPDES	Permit Number	GSN001618	41.0573759	-73.5158072	
2 BLACHLEY ROAD	STAMFORD	CT		CLAIROL RESEARCH & DEVELOPMENT FACILITY	CT PROPERTY	Status	Not reported	41.0573759	-73.5158072	
2 BLACHLEY ROAD	STAMFORD	CT	6922	P & G CLAIROL, INC.	MLTS	License Number:	06-11703-02	41.0573759	-73.5158072	
2 BROOKSIDE DR	DARIEN	CT			ERNS	Incident Date Time	1996-07-02 17:00:00	41.0609398	-73.50723623	
2 BROOKSIDE DR	DARIEN	CT			ERNS	NRC Report #	350353	41.0609398	-73.50723623	
2 BROOKSIDE DR	DARIEN	CT	06820-5003	CONN DOT DARIEN	FINDS	Registry ID:	110030333155	41.0609398	-73.50723623	110030333155
2 BROOKSIDE DR	DARIEN	CT	06820	CT STATE OF DOT	MANIFEST	EPA Id	CTP000017166	41.0609398	-73.50723623	
2 BROOKSIDE DR	DARIEN	CT	06820	CT STATE OF DOT	SPILLS	Facility Status	closed	41.0609398	-73.50723623	
2 BROOKSIDE DR	DARIEN	CT	06820	CT STATE OF DOT	SPILLS	Case Number	9603353	41.0609398	-73.50723623	
2 BROOKSIDE DRIVE, SOUTHBOUND SERVICE AREA ENTRANCE DOT	DARIEN	CT			SPILLS	Facility Status	CLOSED	41.0609398	-73.50723623	
2 BROOKSIDE DRIVE, SOUTHBOUND SERVICE AREA ENTRANCE DOT	DARIEN	CT			SPILLS	Case Number	9700036	41.0609398	-73.50723623	
2 COVE VIEW DRIVE	STAMFORD	CT			SPILLS	Facility Status	CLOSED	41.0606469	-73.50882167	
2 COVE VIEW DRIVE	STAMFORD	CT			SPILLS	Case Number	201901657	41.0606469	-73.50882167	
2 COVE VIEW ROAD	STAMFORD	CT	06902	PAUL HAMPKIAN-EVELYN BAUER	ASBESTOS			41.0606469	-73.50882167	
2 DAVENPORT ST	STAMFORD	CT			SPILLS	Facility Status	Not reported	41.043567	-73.54692018	
2 DAVENPORT ST	STAMFORD	CT			SPILLS	Case Number	1731	41.043567	-73.54692018	
2 DOCK ST	STAMFORD	CT	06904	CITY OF STAMFORD	ASBESTOS			41.0484537	-73.53500369	
2 DOCK ST	STAMFORD	CT	06901-	STAMFORD CITY OF ENG BUREAU	MANIFEST	EPA Id	CTP000029241	41.0484537	-73.53500369	

**TABLE 1
HAZARDOUS MATERIAL SITES WITHIN THE PROJECT FOCUS AREA
I-95 Stamford Planning and Linkages Study**

STREET	CITY	ST	ZIP	FACILITY	DB NAME	FIELD DESC	FIELD VALUE	LAT	LONG	EPA-ID
2 LANDMARK SQ	STAMFORD	CT	06901	ARCATA GRAPHICS CORP	ECHO	Registry ID	110003010474	41.055082	-73.53766093	CTD002108413
2 LANDMARK SQ	STAMFORD	CT	06901	ARCATA GRAPHICS CORP	FINDS	Registry ID:	110003010474	41.055082	-73.53766093	CTD002108413
2 LANDMARK SQ	STAMFORD	CT	06901	ARCATA GRAPHICS CORP	RCRA NonGen / NLR	EPA Id	CTD002108413	41.055082	-73.53766093	CTD002108413
2 SELLECK ST	STAMFORD	CT	06902	HINCKLEY YACHT SERVICES STAMFORD	NPDES	Status	Active	41.0401888	-73.54678321	
2 SELLECK ST	STAMFORD	CT	06902	HINCKLEY YACHT SERVICES STAMFORD	NPDES	Permit Number	GSIO02832	41.0401888	-73.54678321	
2 SELLECK ST	STAMFORD	CT	06902	HINCKLEY YACHT SERVICES STAMFORD	PFAS			41.0401888	-73.54678321	
2 SELLECK ST	STAMFORD	CT	06902	HINCKLEY YACHT SERVICES STAMFORD	SPILLS	Facility Status	Not reported	41.0401888	-73.54678321	
2 SELLECK ST	STAMFORD	CT	06902	HINCKLEY YACHT SERVICES STAMFORD	SPILLS	Facility Status	CLOSED	41.0401888	-73.54678321	
2 SELLECK ST	STAMFORD	CT	06902	HINCKLEY YACHT SERVICES STAMFORD	SPILLS	Case Number	1880	41.0401888	-73.54678321	
2 SELLECK ST	STAMFORD	CT	06902	HINCKLEY YACHT SERVICES STAMFORD	SPILLS	Case Number	201704754	41.0401888	-73.54678321	
2 SELLECK ST	STAMFORD	CT	06902	HINCKLEY YACHT SERVICES STAMFORD	SPILLS	Case Number	202002963	41.0401888	-73.54678321	
2 SELLECK ST	STAMFORD	CT	06902	HINCKLEY YACHT SERVICES STAMFORD	SPILLS	Case Number	202004553	41.0401888	-73.54678321	
2 SELLECK ST	STAMFORD	CT	06902	HINCKLEY YACHT SERVICES STAMFORD	UST	Facility Id	135-8651	41.0401888	-73.54678321	
2 SELLECK ST	STAMFORD	CT	06902	HINCKLEY YACHT SERVICES STAMFORD	UST	Tank Status	Permanently Closed	41.0401888	-73.54678321	
2 SELLECK ST	STAMFORD	CT	06902	PETRO	ENF	Status	Active	41.0401888	-73.54678321	
2 SELLECK ST	STAMFORD	CT	06902	PETRO	ENF	Enforcement Action Id	NOVUST-PC11-0092	41.0401888	-73.54678321	
2 SELLECK ST	STAMFORD	CT	06902	PETRO	MANIFEST	EPA Id	CTP000016518	41.0401888	-73.54678321	
2 SELLECK ST	STAMFORD	CT	06902	PUBLISHING DYNAMICS INC	ECHO	Registry ID	110003014675	41.0401888	-73.54678321	CTD044680239
2 SELLECK ST	STAMFORD	CT	06902	PUBLISHING DYNAMICS INC	FINDS	Registry ID:	110003014675	41.0401888	-73.54678321	CTD044680239
2 SELLECK ST	STAMFORD	CT	06902	PUBLISHING DYNAMICS INC	RCRA NonGen / NLR	EPA Id	CTD044680239	41.0401888	-73.54678321	CTD044680239
2 SELLECK STREET (28 SOUTHFIELD AVENUE)	STAMFORD	CT	06902	DAVENPORT LANDING (PETRO)	LUST	LUST Id	60565	41.0401888	-73.54678321	
2 SMITH ST	STAMFORD	CT	06902	MILL RIVER MOTORS INC	ECHO	Registry ID	110002493481	41.0522332	-73.54619423	CTD983901927
2 SMITH ST	STAMFORD	CT	06902	MILL RIVER MOTORS INC	FINDS	Registry ID:	110002493481	41.0522332	-73.54619423	CTD983901927
2 SMITH ST	STAMFORD	CT	06902	MILL RIVER MOTORS INC	MANIFEST	EPA Id	CTD983901927	41.0522332	-73.54619423	CTD983901927
2 SMITH ST	STAMFORD	CT	06902	MILL RIVER MOTORS INC	RCRA NonGen / NLR	EPA Id	CTD983901927	41.0522332	-73.54619423	CTD983901927
2 STAMFORD FORUM	STAMFORD	CT	06901	STAMFORD MARRIOTT HOTEL	UST	Facility Id	135-9463	41.0531612	-73.53927377	
2 STAMFORD FORUM	STAMFORD	CT	06901	STAMFORD MARRIOTT HOTEL	UST	Tank Status	Permanently Closed	41.0531612	-73.53927377	
20 ACOSTA ST	STAMFORD	CT	06902	HOFFMAN ENGINEERING	ECHO	Registry ID	110002489566	41.0523058	-73.55894966	CTD983876434
20 ACOSTA ST	STAMFORD	CT	06902	HOFFMAN ENGINEERING	FINDS	Registry ID:	110002489566	41.0523058	-73.55894966	CTD983876434
20 ACOSTA ST	STAMFORD	CT	06902	HOFFMAN ENGINEERING	MANIFEST	EPA Id	CTD983876434	41.0523058	-73.55894966	CTD983876434
20 ACOSTA ST	STAMFORD	CT	06902	HOFFMAN ENGINEERING	MANIFEST	EPA Id	CTP000010907	41.0523058	-73.55894966	
20 ACOSTA ST	STAMFORD	CT	06902	HOFFMAN ENGINEERING	RCRA NonGen / NLR	EPA Id	CTD983876434	41.0523058	-73.55894966	CTD983876434
20 BUNGALOW PARK	STAMFORD	CT	06902	SHAHID NISAR	ASBESTOS			41.0559166	-73.51075639	
20 COURTLAND HILL STREET	STAMFORD	CT		BROWN	LUST	LUST Id	49013	41.0643609	-73.51100636	
20 COURTLAND HILL STREET	STAMFORD	CT		BROWN	SPILLS	Facility Status	CLOSED	41.0643609	-73.51100636	
20 COURTLAND HILL STREET	STAMFORD	CT		BROWN	SPILLS	Case Number	200702572	41.0643609	-73.51100636	
20 LAFAYETTE ST	STAMFORD	CT	06902	KARLS AUTO BODY INC	ECHO	Registry ID	110002486596	41.0547061	-73.52731962	CTD983866963
20 LAFAYETTE ST	STAMFORD	CT	06902	KARLS AUTO BODY INC	FINDS	Registry ID:	110002486596	41.0547061	-73.52731962	CTD983866963
20 LAFAYETTE ST	STAMFORD	CT	06902	KARLS AUTO BODY INC	MANIFEST	EPA Id	CTD983866963	41.0547061	-73.52731962	CTD983866963

**TABLE 1
HAZARDOUS MATERIAL SITES WITHIN THE PROJECT FOCUS AREA
I-95 Stamford Planning and Linkages Study**

STREET	CITY	ST	ZIP	FACILITY	DB NAME	FIELD DESC	FIELD VALUE	LAT	LONG	EPA-ID
20 LAFAYETTE ST	STAMFORD	CT	06902	KARLS AUTO BODY INC	RCRA NonGen / NLR	EPA Id	CTD983866963	41.0547061	-73.52731962	CTD983866963
20 LAFAYETTE STREET	STAMFORD	CT		EAST COAST AUTO BODY / KARL'S AUTO BODY	CT PROPERTY	Status	Not reported	41.0547061	-73.52731962	
20 LAFAYETTE STREET	STAMFORD	CT		KARL'S AUTO BODY SERVICE	SDADB	Facility Id	5053	41.0547061	-73.52731962	
20 MADISON PLACE	STAMFORD	CT			SPILLS	Facility Status	Closed	41.0452262	-73.55213193	
20 MADISON PLACE	STAMFORD	CT			SPILLS	Case Number	200201899	41.0452262	-73.55213193	
20 MAPLE AVE	STAMFORD	CT			SPILLS	Facility Status	closed	41.0550327	-73.52268315	
20 MAPLE AVE	STAMFORD	CT			SPILLS	Case Number	200102816	41.0550327	-73.52268315	
20 MYRTLE AVE	STAMFORD	CT	06902	STAMFORD TOYOTA	ENF	Status	Active	41.0547839	-73.52416586	
20 MYRTLE AVE	STAMFORD	CT	06902	STAMFORD TOYOTA	ENF	Enforcement Action Id	FNOVWRIN16102	41.0547839	-73.52416586	
20 MYRTLE AVE	STAMFORD	CT	06902	STAMFORD TOYOTA	MANIFEST	EPA Id	CTP000025968	41.0547839	-73.52416586	
20 SOUTHFIELD STREET	STAMFORD	CT		28 SOUTHFIELD 2011 INC	MANIFEST	EPA Id	CTP000031571	41.0395277	-73.54780707	
200 ELM ST	STAMFORD	CT	06901	695 EAST MAIN ST LLC	ASBESTOS			41.0527646	-73.53137054	
200 ELM ST	STAMFORD	CT	06902	HENKEL US OPERATIONS CORPORATION	FINDS			41.0527646	-73.53137054	110070889227
200 FIRST STAMFORD PLACE	STAMFORD	CT		ELIZABETH ARDEN COMPANY	MANIFEST	EPA Id	CTP000031319	41.0452443	-73.54789952	
200 FIRST STAMFORD PLACE	STAMFORD	CT		ELIZABETH ARDEN COMPANY	SPILLS	Facility Status	Closed	41.0452443	-73.54789952	
200 FIRST STAMFORD PLACE	STAMFORD	CT		ELIZABETH ARDEN COMPANY	SPILLS	Case Number	200401594	41.0452443	-73.54789952	
200 HARVARD AVE	STAMFORD	CT			SPILLS	Facility Status	Closed	41.0424392	-73.56106587	
200 HARVARD AVE	STAMFORD	CT			SPILLS	Case Number	9605777	41.0424392	-73.56106587	
200 HARVARD AVE	STAMFORD	CT	06904	GENERAL CLUTCH	CPCS	Lust Status	LUST Completed (DEP's significant hazard definition)	41.0424392	-73.56106587	
200 HARVARD AVE	STAMFORD	CT	06902	GENERAL CLUTCH	LUST	LUST Id	31994	41.0424392	-73.56106587	
200 HARVARD AVE	STAMFORD	CT		GENERAL CLUTCH	RGA LUST	Facility ID	Not reported	41.0424392	-73.56106587	
200 HARVARD AVE	STAMFORD	CT	06902	PEERLESS NUCLEAR CORP	ECHO	Registry ID	110003017306	41.0424392	-73.56106587	CTD064827561
200 HARVARD AVE	STAMFORD	CT	06902	PEERLESS NUCLEAR CORP	FINDS	Registry ID:	110003017306	41.0424392	-73.56106587	CTD064827561
200 HARVARD AVE	STAMFORD	CT	06902	PEERLESS NUCLEAR CORP	MANIFEST	EPA Id	CTD064827561	41.0424392	-73.56106587	CTD064827561
200 HARVARD AVE	STAMFORD	CT	06902	PEERLESS NUCLEAR CORP	RCRA NonGen / NLR	EPA Id	CTD064827561	41.0424392	-73.56106587	CTD064827561
200 HARVARD AVE.	STAMFORD	CT	06904	GENERAL CLUTCH	CPCS	Lust Status	LUST Completed (DEP's significant hazard definition)	41.0424392	-73.56106587	
200 HARVARD AVE.	STAMFORD	CT	06902	GENERAL CLUTCH	LUST	LUST Id	29615	41.0424392	-73.56106587	
200 HARVARD AVE.	STAMFORD	CT		GENERAL CLUTCH	RGA LUST	Facility ID	Not reported	41.0424392	-73.56106587	
200 HENRY ST	STAMFORD	CT	06902	SIX YALE & TOWNE C/O HARBOR POINT	MANIFEST	EPA ID	CTP039433974	41.0442462	-73.53572964	
200 HENRY ST	STAMFORD	CT	06902	SIX YALE & TOWNE C/O HARBOR POINT	MANIFEST	EPA ID	CTP162861550	41.0442462	-73.53572964	
200 HENRY ST	STAMFORD	CT	06902	STAMFORD CABINETRY	AIRS	OBS	Not reported	41.0442462	-73.53572964	
200 HENRY ST	STAMFORD	CT	06902	STAMFORD CABINETRY	MANIFEST	EPA Id	CTP000014057	41.0442462	-73.53572964	
200 HENRY ST	STAMFORD	CT	06902	STAMFORD CABINETRY	SPILLS	Facility Status	CLOSED	41.0442462	-73.53572964	
200 HENRY ST	STAMFORD	CT	06902	STAMFORD CABINETRY	SPILLS	Case Number	201000796	41.0442462	-73.53572964	
200 HENRY ST MAINTAINCE DEPT	STAMFORD	CT	06902	STAMFORD INDUSTRIAL PARK	MANIFEST	EPA ID	CTP033482024	41.0442462	-73.53572964	
200 HENRY STREET	STAMFORD	CT		SIX YALE & TOWNE SPE	MANIFEST	EPA Id	CTP000031025	41.0442462	-73.53572964	
200 SHIPPAN AVENUE	STAMFORD	CT		SHOPRITE 390	MANIFEST	EPA Id	CESQG	41.0482826	-73.52423434	
200 STAMFORD PL	STAMFORD	CT	06902-6753	STAMFORD ASC, LLC	FINDS	Registry ID:	110069402523	41.0452443	-73.54789952	110069402523
2001 WEST MAIN STREET	STAMFORD	CT		COLLINS ENTERPRISES LLC	MANIFEST	EPA Id	CTP000030940	41.0488711	-73.56392856	
2001 WEST MAIN STREET	STAMFORD	CT		VANECH BROTHERS	AUL	Status	Certificate of Title	41.0488711	-73.56392856	
2001 WEST MAIN STREET	STAMFORD	CT		VANECH BROTHERS	AUL	Facility Id	8777	41.0488711	-73.56392856	
2001 WEST MAIN STREET	STAMFORD	CT		VANECH BROTHERS	CT PROPERTY	Status	Not reported	41.0488711	-73.56392856	
2001 WEST MAIN STREET	STAMFORD	CT		VANECH BROTHERS	ENG CONTROLS	Remediation Id	8777	41.0488711	-73.56392856	
201 BROAD ST	STAMFORD	CT	06901	BILTMORE APARTMENT ASSOC L L C	EDR Hist Cleaner			41.0552142	-73.5342846	

**TABLE 1
HAZARDOUS MATERIAL SITES WITHIN THE PROJECT FOCUS AREA
I-95 Stamford Planning and Linkages Study**

STREET	CITY	ST	ZIP	FACILITY	DB NAME	FIELD DESC	FIELD VALUE	LAT	LONG	EPA-ID
201 STILLWATER AVE	STAMFORD	CT		CHARTER OAK COMMUNITIES	MANIFEST	EPA Id	CTP000032475	41.0525987	-73.55453577	
201 TRESSER BLVD	STAMFORD	CT			SPILLS	Facility Status	Closed	41.0508231	-73.53773969	
201 TRESSER BLVD	STAMFORD	CT			SPILLS	Facility Status	CLOSED	41.0508231	-73.53773969	
201 TRESSER BLVD	STAMFORD	CT			SPILLS	Case Number	200004357	41.0508231	-73.53773969	
201 TRESSER BLVD	STAMFORD	CT			SPILLS	Case Number	201506223	41.0508231	-73.53773969	
201 TRESSER BLVD	STAMFORD	CT	06901343	ONE STAMFORD REALTY, LP	AIRS	OBS	Not reported	41.0508231	-73.53773969	
			1							
201 TRESSER BLVD	STAMFORD	CT	06901343	ONE STAMFORD REALTY, LP	MANIFEST	EPA Id	CTP000033345	41.0508231	-73.53773969	
			1							
201 TRESSER BLVD	STAMFORD	CT	06091	PURDUE PHARMA TECHNOLOGIES	MANIFEST	EPA ID	CTP000033345	41.0508231	-73.53773969	
201 TRESSER BOULEVARD	STAMFORD	CT	06901	ONE STAMFORD FORUM	ECHO	Registry ID	110028258034	41.0508231	-73.53773969	110028258034
201 TRESSER BOULEVARD	STAMFORD	CT	06901	ONE STAMFORD FORUM	FINDS	Registry ID:	110028258034	41.0508231	-73.53773969	110028258034
201 TRESSER BOULEVARD	STAMFORD	CT	06901	ONE STAMFORD FORUM	US AIRS	EPA plant ID:	110028258034	41.0508231	-73.53773969	110028258034
201 TRESSER BOULEVARD	STAMFORD	CT		PURDUE REALTY LP	AIRS	OBS	2037	41.0508231	-73.53773969	
201 TRESSER BOULEVARD	STAMFORD	CT		PURDUE REALTY LP	AIRS	OBS	2038	41.0508231	-73.53773969	
2015 W MAIN ST	STAMFORD	CT	06902	2015 WEST MAIN STREET	MANIFEST	EPA Id	CESQG99999	41.04877	-73.56453466	
2015 W MAIN ST	STAMFORD	CT	06902	2015 WEST MAIN STREET	NPDES	Status	Expired	41.04877	-73.56453466	
2015 W MAIN ST	STAMFORD	CT	06902	2015 WEST MAIN STREET	NPDES	Permit Number	GPH001045	41.04877	-73.56453466	
202 STILLWATER AVENUE	STAMFORD	CT	06904	FORMER PROPERTY OWNER	CPCS	Lust Status	LUST Completed (DEP's significant hazard definition)	41.0525002	-73.55460425	
202 STILLWATER AVENUE	STAMFORD	CT	06904	FORMER PROPERTY OWNER	LUST	LUST Id	32435	41.0525002	-73.55460425	
202 STILLWATER AVENUE	STAMFORD	CT	06904	FORMER PROPERTY OWNER	SPILLS	Facility Status	Closed	41.0525002	-73.55460425	
202 STILLWATER AVENUE	STAMFORD	CT	06904	FORMER PROPERTY OWNER	SPILLS	Facility Status	CLOSED	41.0525002	-73.55460425	
202 STILLWATER AVENUE	STAMFORD	CT	06904	FORMER PROPERTY OWNER	SPILLS	Case Number	9604419	41.0525002	-73.55460425	
202 STILLWATER AVENUE	STAMFORD	CT	06904	FORMER PROPERTY OWNER	SPILLS	Case Number	9606116	41.0525002	-73.55460425	
2046 W MAIN ST	STAMFORD	CT	06902	FEDERAL EXPRESS CORP	ECHO	Registry ID	110002488273	41.0485367	-73.56508597	CTD983872938
2046 W MAIN ST	STAMFORD	CT	06902	FEDERAL EXPRESS CORP	FINDS	Registry ID:	110002488273	41.0485367	-73.56508597	CTD983872938
2046 W MAIN ST	STAMFORD	CT	06902	FEDERAL EXPRESS CORP	MANIFEST	EPA Id	CTD983872938	41.0485367	-73.56508597	CTD983872938
2046 W MAIN ST	STAMFORD	CT	06902	FEDERAL EXPRESS CORP	MANIFEST	EPA ID	CTD983872938	41.0485367	-73.56508597	CTD983872938
2046 W MAIN ST	STAMFORD	CT	06902	FEDERAL EXPRESS CORP	RCRA NonGen / NLR	EPA Id	CTD983872938	41.0485367	-73.56508597	CTD983872938
205 MAGEE AVE.	STAMFORD	CT	06902	AMERICAN CYANAMID CO	ECHO	Registry ID	110002089828	41.04316	-73.52703883	CTD000844266
205 MAGEE AVE.	STAMFORD	CT	06902	AMERICAN CYANAMID CO	FINDS	Registry ID:	110002089828	41.04316	-73.52703883	CTD000844266
205 MAGEE AVE.	STAMFORD	CT	06902	AMERICAN CYANAMID CO	MANIFEST	EPA Id	CTD000844266	41.04316	-73.52703883	CTD000844266
205 MAGEE AVE.	STAMFORD	CT	06902	AMERICAN CYANAMID CO	MANIFEST	EPA ID	CTD000844266	41.04316	-73.52703883	CTD000844266
205 MAGEE AVE.	STAMFORD	CT	06902	AMERICAN CYANAMID CO	RCRA NonGen / NLR	EPA Id	CTD000844266	41.04316	-73.52703883	CTD000844266
205 MAGEE AVE.	STAMFORD	CT	06902	AMERICAN CYANAMID CO	SDADB	Facility Id	5028	41.04316	-73.52703883	CTD000844266
205 MAGEE AVENUE	STAMFORD	CT	06922	205 MAGEE	SDADB	Facility Id	5475	41.04316	-73.52703883	
205 MAGEE AVENUE PARCEL B & X	STAMFORD	CT		CITY OF STAMFORD	AUL	Status	Certificate of Title	41.04316	-73.52703883	
205 MAGEE AVENUE PARCEL B & X	STAMFORD	CT		CITY OF STAMFORD	AUL	Facility Id	8425	41.04316	-73.52703883	
2051 W MAIN ST	STAMFORD	CT	06902	DORR OLIVER INC	ECHO	Registry ID	110003008708	41.04863	-73.56517842	CTD001161835
2051 W MAIN ST	STAMFORD	CT	06902	DORR OLIVER INC	FINDS	Registry ID:	110003008708	41.04863	-73.56517842	CTD001161835
2051 W MAIN ST	STAMFORD	CT	06902	DORR OLIVER INC	MANIFEST	EPA Id	CTD001161835	41.04863	-73.56517842	CTD001161835
2051 W MAIN ST	STAMFORD	CT	06902	DORR OLIVER INC	MANIFEST	EPA ID	CTD001161835	41.04863	-73.56517842	CTD001161835
2051 W MAIN ST	STAMFORD	CT	06902	DORR OLIVER INC	RCRA NonGen / NLR	EPA Id	CTD001161835	41.04863	-73.56517842	CTD001161835
206 COURTLAND AVE	STAMFORD	CT	06904	PETER KOCHANSKY	CPCS	Lust Status	LUST Completed (DEP's significant hazard definition)	41.0652862	-73.51528671	
206 COURTLAND AVE	STAMFORD	CT	06904	PETER KOCHANSKY	LUST	LUST Id	37044	41.0652862	-73.51528671	
206 COURTLAND AVE	STAMFORD	CT	06904	PETER KOCHANSKY	SPILLS	Facility Status	Closed	41.0652862	-73.51528671	
206 COURTLAND AVE	STAMFORD	CT	06904	PETER KOCHANSKY	SPILLS	Case Number	9906635	41.0652862	-73.51528671	
207 GREENWICH AVE	STAMFORD	CT	06092	BOOTSYS AUTO BODY	ECHO	Registry ID	110005969835	41.0439092	-73.54709824	CTD982543951

**TABLE 1
HAZARDOUS MATERIAL SITES WITHIN THE PROJECT FOCUS AREA
I-95 Stamford Planning and Linkages Study**

STREET	CITY	ST	ZIP	FACILITY	DB NAME	FIELD DESC	FIELD VALUE	LAT	LONG	EPA-ID
207 GREENWICH AVE	STAMFORD	CT	06092	BOOTSYS AUTO BODY	FINDS	Registry ID:	110005969835	41.0439092	-73.54709824	CTD982543951
207 GREENWICH AVE	STAMFORD	CT	06092	BOOTSYS AUTO BODY	MANIFEST	EPA Id	CTD982543951	41.0439092	-73.54709824	CTD982543951
207 GREENWICH AVE	STAMFORD	CT	06092	BOOTSYS AUTO BODY	RCRA NonGen / NLR	EPA Id	CTD982543951	41.0439092	-73.54709824	CTD982543951
207 GREENWICH AVE	STAMFORD	CT	06092	BOOTSYS AUTO BODY	SPILLS	Facility Status	Closed	41.0439092	-73.54709824	CTD982543951
207 GREENWICH AVE	STAMFORD	CT	06092	BOOTSYS AUTO BODY	SPILLS	Case Number	200406755	41.0439092	-73.54709824	CTD982543951
207 GREENWICH AVE	STAMFORD	CT	06092	JOHN BRENNAN	ASBESTOS			41.0439092	-73.54709824	
207 GREENWICH AVE	STAMFORD	CT	06902	JOHN BRENNAN	ASBESTOS			41.0439092	-73.54709824	
207 GREENWICH AVE	STAMFORD	CT	06902	JOHN BRENNAN	CT PROPERTY	Status	Not reported	41.0439092	-73.54709824	
21 ANTHONY STREET	STAMFORD	CT	06904	FLEET BANK-SALLY ANN GREEN	CPCS	Lust Status	LUST Completed (DEP's significant hazard definition)	41.0490422	-73.55408719	
21 ANTHONY STREET	STAMFORD	CT	06904	FLEET BANK-SALLY ANN GREEN	LUST	LUST Id	33725	41.0490422	-73.55408719	
21 ANTHONY STREET	STAMFORD	CT	06904	FLEET BANK-SALLY ANN GREEN	RGA LUST	Facility ID	Not reported	41.0490422	-73.55408719	
21 ANTHONY STREET	STAMFORD	CT	06904	FLEET BANK-SALLY ANN GREEN	SPILLS	Facility Status	Closed	41.0490422	-73.55408719	
21 ANTHONY STREET	STAMFORD	CT	06904	FLEET BANK-SALLY ANN GREEN	SPILLS	Case Number	9801144	41.0490422	-73.55408719	
21 HARBOR VIEW AVE	STAMFORD	CT	06902	CLAIROL WAREHOUSE	UST	Facility Id	135-4266	41.0489126	-73.53034668	
21 HARBOR VIEW AVE	STAMFORD	CT	06902	CLAIROL WAREHOUSE	UST	Tank Status	Currently In Use	41.0489126	-73.53034668	
21 HARBOR VIEW AVE	STAMFORD	CT	06902	CLAIROL WAREHOUSE	UST	Tank Status	Permanently Closed	41.0489126	-73.53034668	
21 HARBOR VIEW STAMFORD, CT, 06902	STAMFORD	CT	06902	LEVEL 3 COMMUNICATIONS	FINDS	Registry ID:	110044150183	41.0489126	-73.53034668	110044150183
21 HARBORVIEW AVE	STAMFORD	CT	06905	HARBOR VIEW, INC	ECHO	Registry ID	110010383236	41.0489126	-73.53034668	110010383236
21 HARBORVIEW AVE	STAMFORD	CT	06905	HARBOR VIEW, INC	FINDS	Registry ID:	110010383236	41.0489126	-73.53034668	110010383236
21 HARBORVIEW AVE	STAMFORD	CT	06905	HARBOR VIEW, INC	US AIRS	EPA plant ID:	110010383236	41.0489126	-73.53034668	110010383236
21 HARBORVIEW AVENUE	STAMFORD	CT	06905	CLAIROL WAREHOUSE	FINDS	Registry ID:	110044159932	41.0489126	-73.53034668	110044159932
21 HARVARD AVE	STAMFORD	CT	06902	STAMPAR ASSOC	ASBESTOS			41.0479638	-73.56027143	
21 HARVARD AVE	STAMFORD	CT	06902	STAMPAR ASSOC	ASBESTOS			41.0479638	-73.56027143	
21 HARVARD AVENUE	STAMFORD	CT		COMMUNICATION MANAGEMENT CORPORATION	CT PROPERTY	Status	Not reported	41.0479638	-73.56027143	
21 HARVARD AVENUE	STAMFORD	CT		COMMUNICATION MANAGEMENT CORPORATION	SDADB	Facility Id	5041	41.0479638	-73.56027143	
21 HARVARD AVENUE	STAMFORD	CT		COMMUNICATION MANAGEMENT CORPORATION	SPILLS	Facility Status	CLOSED	41.0479638	-73.56027143	
21 HARVARD AVENUE	STAMFORD	CT		COMMUNICATION MANAGEMENT CORPORATION	SPILLS	Case Number	200703869	41.0479638	-73.56027143	
21 HIGH RD	STAMFORD	CT	06905	RIDGEWAY LAUNDERAID INC	MANIFEST	EPA Id	CTD018822825	41.0490318	-73.55258051	
21 MAITLAND ROAD	STAMFORD	CT	06906	LNGRUM RESIDENCE	LUST	LUST Id	49191	41.0630184	-73.51567708	
21 MAITLAND ROAD	STAMFORD	CT	06906	LNGRUM RESIDENCE	SPILLS	Facility Status	CLOSED	41.0630184	-73.51567708	
21 MAITLAND ROAD	STAMFORD	CT	06906	LNGRUM RESIDENCE	SPILLS	Case Number	200804030	41.0630184	-73.51567708	
21 RICHMOND HILL AVE	STAMFORD	CT			SPILLS	Facility Status	Not reported	41.0485341	-73.54426979	
21 RICHMOND HILL AVE	STAMFORD	CT			SPILLS	Case Number	1549	41.0485341	-73.54426979	
21 RICHMOND HILLS AVE	STAMFORD	CT			SPILLS	Facility Status	Not reported	41.0485341	-73.54426979	
21 RICHMOND HILLS AVE	STAMFORD	CT			SPILLS	Case Number	1532	41.0485341	-73.54426979	
21 ROBERT COURT	STAMFORD	CT	06904	ANNA FERRIS	CPCS	Lust Status	LUST Completed (DEP's significant hazard definition)	41.0482723	-73.51612223	
21 ROBERT COURT	STAMFORD	CT	06904	ANNA FERRIS	LUST	LUST Id	34615	41.0482723	-73.51612223	
21 ROBERT COURT	STAMFORD	CT	06904	ANNA FERRIS	SPILLS	Facility Status	Closed	41.0482723	-73.51612223	
21 ROBERT COURT	STAMFORD	CT	06904	ANNA FERRIS	SPILLS	Case Number	9805549	41.0482723	-73.51612223	
21 SAINT MARYS ST	STAMFORD	CT	06902	SHIPPAN AUTO BODY	ECHO	Registry ID	110002485454	41.047409	-73.52756959	CTD982753071
21 SAINT MARYS ST	STAMFORD	CT	06902	SHIPPAN AUTO BODY	FINDS	Registry ID:	110002485454	41.047409	-73.52756959	CTD982753071
21 SAINT MARYS ST	STAMFORD	CT	06902	SHIPPAN AUTO BODY	MANIFEST	EPA Id	CTD982753071	41.047409	-73.52756959	CTD982753071
21 SAINT MARYS ST	STAMFORD	CT	06902	SHIPPAN AUTO BODY	RCRA-VSQG	EPA Id	CTD982753071	41.047409	-73.52756959	CTD982753071
21 ST MARYS ST	STAMFORD	CT	06926	SHIPPAN AUTO BODY	MANIFEST	EPA Id	CTP000008464	41.047409	-73.52756959	

**TABLE 1
HAZARDOUS MATERIAL SITES WITHIN THE PROJECT FOCUS AREA
I-95 Stamford Planning and Linkages Study**

STREET	CITY	ST	ZIP	FACILITY	DB NAME	FIELD DESC	FIELD VALUE	LAT	LONG	EPA-ID
21 ST. MARY ST.	STAMFORD	CT	06904	SHIPPAN AUTO BODY	CPCS	Lust Status	LUST Completed (DEP's significant hazard definition)	41.047409	-73.52756959	
21 ST. MARY ST.	STAMFORD	CT	06904	SHIPPAN AUTO BODY	LUST	LUST Id	32221	41.047409	-73.52756959	
21 WEBB AVE	STAMFORD	CT	06902		LEAD			41.0576092	-73.5095442	
21 WEST HENY ST	STAMFORD	CT		CITY DEMO	ASBESTOS			41.0449384	-73.54258504	
211 STILLWATER AVE	STAMFORD	CT	06902	UNIVERSAL CLEANERS	MANIFEST	EPA Id	CTD052707023	41.052718	-73.55504256	
211 STILLWATER AVE	STAMFORD	CT	06902	UNIVERSAL CLEANERS, INC	AIRS	OBS	Not reported	41.052718	-73.55504256	CTD052707023
211 STILLWATER AVE	STAMFORD	CT	06902	UNIVERSAL CLEANERS, INC	DRYCLEANERS			41.052718	-73.55504256	CTD052707023
211 STILLWATER AVE	STAMFORD	CT	06902	UNIVERSAL CLEANERS, INC	ECHO	Registry ID	110001407978	41.052718	-73.55504256	CTD052707023
211 STILLWATER AVE	STAMFORD	CT	06902	UNIVERSAL CLEANERS, INC	FINDS	Registry ID:	110001407978	41.052718	-73.55504256	CTD052707023
211 STILLWATER AVE	STAMFORD	CT	06902	UNIVERSAL CLEANERS, INC	ICIS	FRS ID:	110001407978	41.052718	-73.55504256	CTD052707023
211 STILLWATER AVE	STAMFORD	CT	06902	UNIVERSAL CLEANERS, INC	MANIFEST	EPA ID	CTD052707023	41.052718	-73.55504256	CTD052707023
211 STILLWATER AVE	STAMFORD	CT	06902	UNIVERSAL CLEANERS, INC	RCRA NonGen / NLR	EPA Id	CTD052707023	41.052718	-73.55504256	CTD052707023
211 STILLWATER AVE	STAMFORD	CT	06902	UNIVERSAL CLEANERS, INC	SPILLS	Facility Status	CLOSED	41.052718	-73.55504256	CTD052707023
211 STILLWATER AVE	STAMFORD	CT	06902	UNIVERSAL CLEANERS, INC	SPILLS	Case Number	201107608	41.052718	-73.55504256	CTD052707023
211 STILLWATER AVE	STAMFORD	CT	06902	UNIVERSAL CLEANERS, INC	US AIRS	EPA plant ID:	110001407978	41.052718	-73.55504256	CTD052707023
212 MAGEE AVE.	STAMFORD	CT	06904	STAMFORD MOTORS	CPCS	Lust Status	Cleanup Initiated	41.0432689	-73.5269361	
212 MAGEE AVENUE	STAMFORD	CT			LUST	LUST Id	28833	41.0432689	-73.5269361	
215 WASHINGTON BOULEVARD	STAMFORD	CT	06902-6814	SOUTH END FIRE STATION 2	ECHO	Registry ID	110002493524	41.0423848	-73.5425371	CTD983901968
215 WASHINGTON BOULEVARD	STAMFORD	CT	06902-6814	SOUTH END FIRE STATION 2	FINDS	Registry ID:	110002493524	41.0423848	-73.5425371	CTD983901968
215 WASHINGTON BOULEVARD	STAMFORD	CT	06902-6814	SOUTH END FIRE STATION 2	MANIFEST	EPA Id	CTD983901968	41.0423848	-73.5425371	CTD983901968
215 WASHINGTON BOULEVARD	STAMFORD	CT	06902-6814	SOUTH END FIRE STATION 2	RCRA-SQG	EPA Id	CTD983901968	41.0423848	-73.5425371	CTD983901968
218 CONNECTICUT AVE/8 RIVERWAUM PARK	STAMFORD	CT	06904	RICHMOND GROUP	CPCS	Lust Status	LUST Completed (DEP's significant hazard definition)	41.0538404	-73.56518185	
218 CONNECTICUT AVE/8 RIVERWAUM PARK	STAMFORD	CT	06904	RICHMOND GROUP	LUST	LUST Id	35928	41.0538404	-73.56518185	
218 CONNECTICUT AVE/8 RIVERWAUM PARK	STAMFORD	CT	06904	RICHMOND GROUP	SPILLS	Facility Status	Closed	41.0538404	-73.56518185	
218 CONNECTICUT AVE/8 RIVERWAUM PARK	STAMFORD	CT	06904	RICHMOND GROUP	SPILLS	Case Number	9902171	41.0538404	-73.56518185	
2187 ATLANTIC STREET	STAMFORD	CT	06904	CLEARWATER PLAZA	CPCS	Lust Status	Not reported	41.041664	-73.54322196	
2187 ATLANTIC STREET	STAMFORD	CT	06904	CLEARWATER PLAZA	VCP	Status	Not reported	41.041664	-73.54322196	
22 BROWN AVENUE	STAMFORD	CT			SPILLS	Facility Status	CLOSED	41.0471627	-73.54704003	
22 BROWN AVENUE	STAMFORD	CT			SPILLS	Case Number	201000837	41.0471627	-73.54704003	
22 HILLSIDE AVENUE	DARIEN	CT	06820	SEAMAN TRUST, ATTY	CPCS	Lust Status	LUST Completed (DEP's significant hazard definition)	41.061891	-73.50412699	
22 HILLSIDE AVENUE	DARIEN	CT	06820	SEAMAN TRUST, ATTY	LUST	LUST Id	34191	41.061891	-73.50412699	
22 HILLSIDE AVENUE	DARIEN	CT	06820	SEAMAN TRUST, ATTY	SPILLS	Facility Status	Closed	41.061891	-73.50412699	
22 HILLSIDE AVENUE	DARIEN	CT	06820	SEAMAN TRUST, ATTY	SPILLS	Case Number	9803653	41.061891	-73.50412699	
22 ROSE PARK AVE	STAMFORD	CT			SPILLS	Facility Status	Not reported	41.0487544	-73.54782761	
22 ROSE PARK AVE	STAMFORD	CT			SPILLS	Case Number	681	41.0487544	-73.54782761	
22 SPRUCE ST	STAMFORD	CT		MUTUAL HOUSING ASSOC. OF SW CT	ASBESTOS			41.0487207	-73.54968699	
22 SPUCE ST	STAMFORD	CT	06902	MUTUAL HOUSING ASSOC. SW CT	ASBESTOS			41.0487207	-73.54968699	
22 TAYLOR ST	STAMFORD	CT	06902	OSCAR HOPP	ASBESTOS			41.0471757	-73.54863916	
220 WEST AVENUE	STAMFORD	CT			SPILLS	Facility Status	CLOSED	41.046048	-73.55814153	
220 WEST AVENUE	STAMFORD	CT			SPILLS	Case Number	201302429	41.046048	-73.55814153	
220 WEST AVENUE	STAMFORD	CT	06902	EMPIRE STORAGE LLC	ASBESTOS			41.046048	-73.55814153	
2200 ATLANTIC AVENUE	STAMFORD	CT	06902-6834	ROLYMPUS (US) COMMODITIES GROUP, LLC - PADD 5	FINDS	Registry ID:	110070240395	41.0415863	-73.54313635	110070240395

**TABLE 1
HAZARDOUS MATERIAL SITES WITHIN THE PROJECT FOCUS AREA
I-95 Stamford Planning and Linkages Study**

STREET	CITY	ST	ZIP	FACILITY	DB NAME	FIELD DESC	FIELD VALUE	LAT	LONG	EPA-ID
2200 ATLANTIC AVENUE	STAMFORD	CT	06902-6834	ROLYMPUS (US) COMMODITIES GROUP, LLC - PADD 5	FUELS PROGRAM	Facility ID	80005	41.0415863	-73.54313635	110070240395
2200 ATLANTIC AVENUE	STAMFORD	CT	06902-6834	ROLYMPUS (US) COMMODITIES GROUP, LLC - PADD 5	FUELS PROGRAM	Company Seq ID	6224	41.0415863	-73.54313635	110070240395
2200 ATLANTIC ST	STAMFORD	CT	06902	CASTLETON COMMODITIES PETROLEUM MERCHANTS L.P. - PADD 1	FINDS	Registry ID:	110070241410	41.0415863	-73.54313635	110070241410
2200 ATLANTIC ST	STAMFORD	CT	06902	CASTLETON COMMODITIES PETROLEUM MERCHANTS L.P. - PADD 1	FUELS PROGRAM	Facility ID	10001, 70001	41.0415863	-73.54313635	110070241410
2200 ATLANTIC ST	STAMFORD	CT	06902	CASTLETON COMMODITIES PETROLEUM MERCHANTS L.P. - PADD 1	FUELS PROGRAM	Facility ID	10001	41.0415863	-73.54313635	110070241410
2200 ATLANTIC ST	STAMFORD	CT	06902	CASTLETON COMMODITIES PETROLEUM MERCHANTS L.P. - PADD 1	FUELS PROGRAM	Company Seq ID	6224	41.0415863	-73.54313635	110070241410
2200 ATLANTIC ST	STAMFORD	CT	06902	CASTLETON COMMODITIES PETROLEUM MERCHANTS L.P. - PADD 1	FUELS PROGRAM	Company Seq ID	1160	41.0415863	-73.54313635	110070241410
2200 ATLANTIC ST	STAMFORD	CT	06902	CASTLETON COMMODITIES PETROLEUM MERCHANTS L.P. - PADD 2	FUELS PROGRAM	Facility ID	70002, 10002	41.0415863	-73.54313635	
2200 ATLANTIC ST	STAMFORD	CT	06902	CASTLETON COMMODITIES PETROLEUM MERCHANTS L.P. - PADD 2	FUELS PROGRAM	Facility ID	80002	41.0415863	-73.54313635	
2200 ATLANTIC ST	STAMFORD	CT	06902	CASTLETON COMMODITIES PETROLEUM MERCHANTS L.P. - PADD 2	FUELS PROGRAM	Facility ID	10002	41.0415863	-73.54313635	
2200 ATLANTIC ST	STAMFORD	CT	06902	CASTLETON COMMODITIES PETROLEUM MERCHANTS L.P. - PADD 2	FUELS PROGRAM	Company Seq ID	6224	41.0415863	-73.54313635	
2200 ATLANTIC ST	STAMFORD	CT	06902	CASTLETON COMMODITIES PETROLEUM MERCHANTS L.P. - PADD 2	FUELS PROGRAM	Company Seq ID	1160	41.0415863	-73.54313635	
2200 ATLANTIC ST	STAMFORD	CT	06902	CASTLETON COMMODITIES PETROLEUM MERCHANTS L.P. - PADD 3	FUELS PROGRAM	Facility ID	80003	41.0415863	-73.54313635	
2200 ATLANTIC ST	STAMFORD	CT	06902	CASTLETON COMMODITIES PETROLEUM MERCHANTS L.P. - PADD 3	FUELS PROGRAM	Facility ID	70003, 10003	41.0415863	-73.54313635	
2200 ATLANTIC ST	STAMFORD	CT	06902	CASTLETON COMMODITIES PETROLEUM MERCHANTS L.P. - PADD 3	FUELS PROGRAM	Facility ID	10003	41.0415863	-73.54313635	
2200 ATLANTIC ST	STAMFORD	CT	06902	CASTLETON COMMODITIES PETROLEUM MERCHANTS L.P. - PADD 3	FUELS PROGRAM	Company Seq ID	6224	41.0415863	-73.54313635	
2200 ATLANTIC ST	STAMFORD	CT	06902	CASTLETON COMMODITIES PETROLEUM MERCHANTS L.P. - PADD 3	FUELS PROGRAM	Company Seq ID	1160	41.0415863	-73.54313635	
2200 ATLANTIC STREET	STAMFORD	CT		BLT PHARMACY 15358	MANIFEST	EPA Id	MA6179729400	41.0415863	-73.54313635	
2200 ATLANTIC STREET	STAMFORD	CT	06902-6834	CASTLETON BARGES EASTCOAST	FUELS PROGRAM	Facility ID	82998	41.0415863	-73.54313635	
2200 ATLANTIC STREET	STAMFORD	CT	06902-6834	CASTLETON BARGES EASTCOAST	FUELS PROGRAM	Company Seq ID	6224	41.0415863	-73.54313635	

**TABLE 1
HAZARDOUS MATERIAL SITES WITHIN THE PROJECT FOCUS AREA
I-95 Stamford Planning and Linkages Study**

STREET	CITY	ST	ZIP	FACILITY	DB NAME	FIELD DESC	FIELD VALUE	LAT	LONG	EPA-ID
2200 ATLANTIC STREET	STAMFORD	CT	06902-6834	CASTLETON BARGES GULFCOAST	FUELS PROGRAM	Facility ID	82997	41.0415863	-73.54313635	
2200 ATLANTIC STREET	STAMFORD	CT	06902-6834	CASTLETON BARGES GULFCOAST	FUELS PROGRAM	Company Seq ID	6224	41.0415863	-73.54313635	
2200 ATLANTIC STREET	STAMFORD	CT	06902-6834	CASTLETON BARGES WESTCOAST	FUELS PROGRAM	Facility ID	82906	41.0415863	-73.54313635	
2200 ATLANTIC STREET	STAMFORD	CT	06902-6834	CASTLETON BARGES WESTCOAST	FUELS PROGRAM	Company Seq ID	6224	41.0415863	-73.54313635	
2200 ATLANTIC STREET	STAMFORD	CT	06902-6834	CASTLETON COMMODITIES MERCHANT TRADING LP - PADD 1	FUELS PROGRAM	Facility ID	80001	41.0415863	-73.54313635	
2200 ATLANTIC STREET	STAMFORD	CT	06902-6834	CASTLETON COMMODITIES MERCHANT TRADING LP - PADD 1	FUELS PROGRAM	Company Seq ID	6224	41.0415863	-73.54313635	
2200 ATLANTIC STREET	STAMFORD	CT	06902-6834	CASTLETON COMMODITIES MERCHANT TRADING LP - PADD 4	FUELS PROGRAM	Facility ID	70004, 10004	41.0415863	-73.54313635	
2200 ATLANTIC STREET	STAMFORD	CT	06902-6834	CASTLETON COMMODITIES MERCHANT TRADING LP - PADD 4	FUELS PROGRAM	Facility ID	80004	41.0415863	-73.54313635	
2200 ATLANTIC STREET	STAMFORD	CT	06902-6834	CASTLETON COMMODITIES MERCHANT TRADING LP - PADD 4	FUELS PROGRAM	Facility ID	10004	41.0415863	-73.54313635	
2200 ATLANTIC STREET	STAMFORD	CT	06902-6834	CASTLETON COMMODITIES MERCHANT TRADING LP - PADD 4	FUELS PROGRAM	Company Seq ID	6224	41.0415863	-73.54313635	
2200 ATLANTIC STREET	STAMFORD	CT	06902-6834	CASTLETON COMMODITIES MERCHANT TRADING LP - PADD 4	FUELS PROGRAM	Company Seq ID	1160	41.0415863	-73.54313635	
2200 ATLANTIC STREET	STAMFORD	CT	06902-6834	CASTLETON COMMODITIES MERCHANT TRADING LP - PADD 5	FUELS PROGRAM	Facility ID	10005, 70005	41.0415863	-73.54313635	
2200 ATLANTIC STREET	STAMFORD	CT	06902-6834	CASTLETON COMMODITIES MERCHANT TRADING LP - PADD 5	FUELS PROGRAM	Facility ID	10005	41.0415863	-73.54313635	
2200 ATLANTIC STREET	STAMFORD	CT	06902-6834	CASTLETON COMMODITIES MERCHANT TRADING LP - PADD 5	FUELS PROGRAM	Company Seq ID	6224	41.0415863	-73.54313635	
2200 ATLANTIC STREET	STAMFORD	CT	06902-6834	CASTLETON COMMODITIES MERCHANT TRADING LP - PADD 5	FUELS PROGRAM	Company Seq ID	1160	41.0415863	-73.54313635	
22-24 ORCHARD ST.	STAMFORD	CT	06904	NOCITA C/O KNIGHT&GRABOWSKI	CPCS	Lust Status	LUST Completed (DEP's significant hazard definition)	41.041957	-73.54915965	
22-24 ORCHARD ST.	STAMFORD	CT	06904	NOCITA C/O KNIGHT&GRABOWSKI	LUST	LUST Id	34083	41.041957	-73.54915965	
22-24 ORCHARD ST.	STAMFORD	CT	06904	NOCITA C/O KNIGHT&GRABOWSKI	SPILLS	Facility Status	CLOSED	41.041957	-73.54915965	
22-24 ORCHARD ST.	STAMFORD	CT	06904	NOCITA C/O KNIGHT&GRABOWSKI	SPILLS	Case Number	9803132	41.041957	-73.54915965	
223 ATLANTIC ST	STAMFORD	CT		CL & P MANHOLE	MANIFEST	EPA Id	Not reported	41.0524173	-73.53952716	
223 FAIRFIELD AVE	STAMFORD	CT			SPILLS	Facility Status	CLOSED	41.0440933	-73.55140598	
223 FAIRFIELD AVE	STAMFORD	CT			SPILLS	Case Number	201505516	41.0440933	-73.55140598	
224 MAGEE AVE	STAMFORD	CT	06902	NECG #6765	ENF	Status	Active	41.04309	-73.52685392	
224 MAGEE AVE	STAMFORD	CT	06902	NECG #6765	ENF	Enforcement Action Id	NVAR17396--14105	41.04309	-73.52685392	
224 MAGEE AVE	STAMFORD	CT	06902	NECG #6765	ENF	Enforcement Action Id	NOVUST-MC214-0022	41.04309	-73.52685392	
224 MAGEE AVE	STAMFORD	CT	06902	NECG #6765	LUST	LUST Id	35677	41.04309	-73.52685392	
224 MAGEE AVE	STAMFORD	CT	06902	NECG #6765	SPILLS	Facility Status	Not reported	41.04309	-73.52685392	
224 MAGEE AVE	STAMFORD	CT	06902	NECG #6765	SPILLS	Case Number	6530	41.04309	-73.52685392	
224 MAGEE AVE.	STAMFORD	CT	06904	GETTY SERVICE STATION	CPCS	Lust Status	Cleanup Initiated	41.04309	-73.52685392	
224 SELLECK ST	STAMFORD	CT	06902	GLOBE SLICING MACHINE CO	CPCS	Lust Status	Not reported	41.0411766	-73.55780253	CTD001161785
224 SELLECK ST	STAMFORD	CT	06902	GLOBE SLICING MACHINE CO	ECHO	Registry ID	110003008691	41.0411766	-73.55780253	CTD001161785
224 SELLECK ST	STAMFORD	CT	06902	GLOBE SLICING MACHINE CO	FINDS	Registry ID:	110003008691	41.0411766	-73.55780253	CTD001161785
224 SELLECK ST	STAMFORD	CT	06902	GLOBE SLICING MACHINE CO	MANIFEST	EPA Id	CTP000001795	41.0411766	-73.55780253	
224 SELLECK ST	STAMFORD	CT	06902	GLOBE SLICING MACHINE CO	MANIFEST	EPA ID	CTD001161785	41.0411766	-73.55780253	CTD001161785
224 SELLECK ST	STAMFORD	CT	06902	GLOBE SLICING MACHINE CO	MANIFEST	Manifest Document Number	RIB0007617	41.0411766	-73.55780253	CTD001161785
224 SELLECK ST	STAMFORD	CT	06902	GLOBE SLICING MACHINE CO	MANIFEST	EPA Id	CTD001161785	41.0411766	-73.55780253	CTD001161785
224 SELLECK ST	STAMFORD	CT	06902	GLOBE SLICING MACHINE CO	MANIFEST	EPA Id	CTP000001309	41.0411766	-73.55780253	

**TABLE 1
HAZARDOUS MATERIAL SITES WITHIN THE PROJECT FOCUS AREA
I-95 Stamford Planning and Linkages Study**

STREET	CITY	ST	ZIP	FACILITY	DB NAME	FIELD DESC	FIELD VALUE	LAT	LONG	EPA-ID
224 SELLECK ST	STAMFORD	CT	06902	GLOBE SLICING MACHINE CO	RCRA NonGen / NLR	EPA Id	CTD001161785	41.0411766	-73.55780253	CTD001161785
224 SELLECK ST	STAMFORD	CT	06902	GLOBE SLICING MACHINE CO	SDADB	Facility Id	3189	41.0411766	-73.55780253	CTD001161785
224 SELLECK ST	STAMFORD	CT	06904	GLOBE SLICING MACHINECO	MANIFEST	EPA Id	CTD001161785	41.0411766	-73.55780253	
224 SELLECK ST	STAMFORD	CT	06902	SELLECK CT LLC	MANIFEST	EPA Id	CTP000021687	41.0411766	-73.55780253	
224 SELLECK ST	STAMFORD	CT	06902	UNITED RENTALS	UST	Facility Id	135-8734	41.0411766	-73.55780253	
224 SELLECK ST	STAMFORD	CT	06902	UNITED RENTALS	UST	Tank Status	Currently In Use	41.0411766	-73.55780253	
224 SELLECK ST	STAMFORD	CT	06902	UNITED RENTALS	UST	Tank Status	Permanently Closed	41.0411766	-73.55780253	
225 GREENWICH AVE	STAMFORD	CT	06901	HIGHTEMP RESINS	MANIFEST	EPA Id	CTP000011797	41.043637	-73.54793034	
225 GREENWICH AVE.	STAMFORD	CT	6902	HIGHTEMP RESINS INC	FTTS	Close Date:	/ /	41.043637	-73.54793034	
225 GREENWICH AVE.	STAMFORD	CT	6902	HIGHTEMP RESINS INC	FTTS	Docket Number:	01-86-1020	41.043637	-73.54793034	
225 GREENWICH AVE.	STAMFORD	CT	06902	HIGHTEMP RESINS INC	HIST FTTS	Docket Number:	01-86-1020	41.043637	-73.54793034	
225 GREENWICH AVE.	STAMFORD	CT	06902	HIGHTEMP RESINS INC	HIST FTTS	Close Date:	/ /	41.043637	-73.54793034	
225 GREENWICH AVE.	STAMFORD	CT	06902	HIGHTEMP RESINS INC.	FINDS	Registry ID:	110011557699	41.043637	-73.54793034	110011557699
225 GREENWICH AVE.	STAMFORD	CT	06902	HIGHTEMP RESINS INC.	FTTS			41.043637	-73.54793034	
225 GREENWICH AVE.	STAMFORD	CT	06902	HIGHTEMP RESINS INC.	HIST FTTS			41.043637	-73.54793034	
225 GREENWICH AVENUE	STAMFORD	CT			SPILLS	Facility Status	CLOSED	41.043637	-73.54793034	
225 GREENWICH AVENUE	STAMFORD	CT			SPILLS	Case Number	200806842	41.043637	-73.54793034	
225 GREENWICH AVENUE	STAMFORD	CT		HIGHTEMP RESINS INC.	CT PROPERTY	Status	Not reported	41.043637	-73.54793034	
225 GREENWICH AVENUE	STAMFORD	CT		HIGHTEMP RESINS INC.	SDADB	Facility Id	5051	41.043637	-73.54793034	
228 GREENWICH AVE	STAMFORD	CT		MR.JUDSON	ASBESTOS			41.0435151	-73.5478687	
228 SUMMER ST	STAMFORD	CT	06902	TOWNE RIDGE CLEANERS	MANIFEST	EPA Id	CTD017261398	41.0549083	-73.54070511	
229 GREENWICH AVE	STAMFORD	CT	06902	GREENWICH AVENUE CAR WASH	NPDES	Status	Expired	41.0435281	-73.54801252	
229 GREENWICH AVE	STAMFORD	CT	06902	GREENWICH AVENUE CAR WASH	NPDES	Permit Number	GVM001491	41.0435281	-73.54801252	
229 GREENWICH AVE	STAMFORD	CT	06902	GREENWICH AVENUE CAR WASH	SPILLS	Facility Status	CLOSED	41.0435281	-73.54801252	
229 GREENWICH AVE	STAMFORD	CT	06902	GREENWICH AVENUE CAR WASH	SPILLS	Case Number	9800756	41.0435281	-73.54801252	
23 ACOSTA ST	STAMFORD	CT	06502	UNITED PRINTING	MANIFEST	EPA Id	CTP000007905	41.0523914	-73.5587716	
23 ACOSTA ST	STAMFORD	CT	06502	UNITED PRINTING	SPILLS	Facility Status	Closed	41.0523914	-73.5587716	
23 ACOSTA ST	STAMFORD	CT	06502	UNITED PRINTING	SPILLS	Case Number	200205852	41.0523914	-73.5587716	
23 ACOSTA ST	STAMFORD	CT	06904	UNITED PRINTING AND PUBLISHING	ECHO	Registry ID	110003010143	41.0523914	-73.5587716	CTD001451244
23 ACOSTA ST	STAMFORD	CT	06904	UNITED PRINTING AND PUBLISHING	FINDS	Registry ID:	110003010143	41.0523914	-73.5587716	CTD001451244
23 ACOSTA ST	STAMFORD	CT	06904	UNITED PRINTING AND PUBLISHING	MANIFEST	EPA Id	CTD001451244	41.0523914	-73.5587716	CTD001451244
23 ACOSTA ST	STAMFORD	CT	06904	UNITED PRINTING AND PUBLISHING	RCRA NonGen / NLR	EPA Id	CTD001451244	41.0523914	-73.5587716	CTD001451244
23 ACOSTA STREET	STAMFORD	CT	06904	UNITED PUBLISHING & PRINTING CORPORATION	CPCS	Lust Status	Not reported	41.0523914	-73.5587716	
23 ANNE ST	STAMFORD	CT			SPILLS	Facility Status	CLOSED	41.0493403	-73.54867683	
23 ANNE ST	STAMFORD	CT			SPILLS	Case Number	201800873	41.0493403	-73.54867683	
23 BARRY PLACE	STAMFORD	CT		PITNEY BOWES 23 BARRY PLACE	AUL	Status	Certificate of Title	41.0352185	-73.55361121	
23 BARRY PLACE	STAMFORD	CT		PITNEY BOWES 23 BARRY PLACE	AUL	Facility Id	10470	41.0352185	-73.55361121	
23 BARRY PLACE	STAMFORD	CT		PITNEY BOWES 23 BARRY PLACE	ENF	Status	Not reported	41.0352185	-73.55361121	
23 BARRY PLACE	STAMFORD	CT		PITNEY BOWES 23 BARRY PLACE	ENF	Enforcement Action Id	NOVWSPCB05-001	41.0352185	-73.55361121	
23 BARRY PLACE	STAMFORD	CT		PITNEY BOWES 23 BARRY PLACE	SEH			41.0352185	-73.55361121	
23 BARRY PLACE	STAMFORD	CT		PITNEY BOWES 23 BARRY PLACE	VCP	Status	LEP post 10/1/95 filing	41.0352185	-73.55361121	
23 BROWN HOUSE ROAD	STAMFORD	CT			SPILLS	Facility Status	CLOSED	41.0424133	-73.56189796	
23 BROWN HOUSE ROAD	STAMFORD	CT			SPILLS	Case Number	201600197	41.0424133	-73.56189796	
23 BUNGALOW PARK	STAMFORD	CT	06902	MRS. CONNIE CLARKE	ASBESTOS			41.0560022	-73.51089678	
23 GARDEN ST	STAMFORD	CT	06902	HENRY STAMFORD LLC	ECHO	Registry ID	110070717133	41.046652	-73.53836291	
23 GARDEN ST	STAMFORD	CT	06902	HENRY STAMFORD LLC	FINDS			41.046652	-73.53836291	110070717133
23 GARDEN ST	STAMFORD	CT	06902	HENRY STAMFORD LLC	RCRA-VSQG	EPA Id	CTP000034206	41.046652	-73.53836291	CTP000034206
23 GARDEN ST	STAMFORD	CT		HENRY STAMFORD, LLC	ASBESTOS			41.046652	-73.53836291	
23 HOLLOW TREE RIDGE	DARIEN	CT	06820	EAGON RESIDENCE	CPCS	Lust Status	LUST Completed (DEP's significant hazard definition)	41.0612093	-73.50221282	
23 HOLLOW TREE RIDGE	DARIEN	CT	06820	EAGON RESIDENCE	LUST	LUST Id	29493	41.0612093	-73.50221282	

**TABLE 1
HAZARDOUS MATERIAL SITES WITHIN THE PROJECT FOCUS AREA
I-95 Stamford Planning and Linkages Study**

STREET	CITY	ST	ZIP	FACILITY	DB NAME	FIELD DESC	FIELD VALUE	LAT	LONG	EPA-ID
23 LILLIAN ST	STAMFORD	CT	06902	B P PROPERTIES	ASBESTOS			41.0531923	-73.5209984	
23 QUINTARD TERRACE	STAMFORD	CT		SMG REALTY	MANIFEST	EPA Id	CTP000030704	41.0563573	-73.52571363	
23 SEATON RD (POOL HOUSE)	STAMFORD	CT		STAMFORD HEALTH SYSTEMS	ASBESTOS			41.0571582	-73.51796792	
23 SPRUCE ST	STAMFORD	CT	06902	SHELTER FOR THE HOMELESS SUITE 205	ASBESTOS			41.0487674	-73.54953975	
230 TRESSER BLVD	STAMFORD	CT		FILENES	MANIFEST	EPA Id	CTP000019289	41.0514348	-73.53653777	
230 TRESSER BLVD	STAMFORD	CT	06901-3521	J.C. PENNY	FINDS	Registry ID:	110030415860	41.0514348	-73.53653777	110030415860
230 TRESSER BLVD	STAMFORD	CT	06901	J.C. PENNY	UST	Facility Id	135-4259	41.0514348	-73.53653777	
230 TRESSER BLVD	STAMFORD	CT	06901	J.C. PENNY	UST	Tank Status	Permanently Closed	41.0514348	-73.53653777	
230 WEST MAIN ST	STAMFORD	CT	06902	JOHN STEINEGER	ASBESTOS			41.049851	-73.54850562	
231 W MAIN ST	STAFFORD SPRINGS	CT	06076	SUPREME CONVENIENCE INC	EDR Hist Auto			41.0499469	-73.54857753	
233 TRESSOR BLVD.	STAMFORD	CT	06905	RICH-TAUBMAN ASSOC. DBA STAMFORD TOWN CENTER	ASBESTOS			41.0514426	-73.53582894	
235 MAIN ST	STAMFORD	CT	06901	SPINELLI VICTOR	EDR Hist Auto			41.0530524	-73.54129067	
237 HENRY ST	STAMFORD	CT	06902	LASKO CONSTRUCTION	RCRA-VSQG			41.0439948	-73.53406544	CTP000034425
24 ARDMORE RD	STAMFORD	CT	06902	FEDEX - JSDA FACILITY	ECHO	Registry ID	110044347917	41.043777	-73.55910375	110044347917
24 ARDMORE RD	STAMFORD	CT	06902	FEDEX - JSDA FACILITY	FINDS	Registry ID:	110044347917	41.043777	-73.55910375	110044347917
24 ARDMORE RD	STAMFORD	CT	06902	FEDEX - JSDA FACILITY	NPDES	Status	Expired	41.043777	-73.55910375	
24 ARDMORE RD	STAMFORD	CT	06902	FEDEX - JSDA FACILITY	NPDES	Permit Number	GVM000648	41.043777	-73.55910375	
24 ARDMORE RD	STAMFORD	CT	06902	FEDEX - JSDA FACILITY	NPDES	Status	Expired	41.043777	-73.55910375	
24 ARDMORE RD	STAMFORD	CT	06902	FEDEX - JSDA FACILITY	NPDES	Permit Number	GSW001562	41.043777	-73.55910375	
24 ARDMORE RD	STAMFORD	CT	06902	FEDEX - JSDA FACILITY	NPDES	Status	Expired	41.043777	-73.55910375	
24 ARDMORE RD	STAMFORD	CT	06902	FEDEX - JSDA FACILITY	NPDES	Status	Active	41.043777	-73.55910375	
24 ARDMORE RD	STAMFORD	CT	06902	FEDEX - JSDA FACILITY	NPDES	Permit Number	GSJ000970	41.043777	-73.55910375	
24 ARDMORE ST	STAMFORD	CT			HMIRS			41.043777	-73.55910375	
24 ARDMORE ST	STAMFORD	CT			HMIRS			41.043777	-73.55910375	
24 ARDMORE ST	STAMFORD	CT			HMIRS			41.043777	-73.55910375	
24 ARDMORE ST	STAMFORD	CT		24 ARDMORE ST	HMIRS	System ID:	427560	41.043777	-73.55910375	
24 ARDMORE ST	STAMFORD	CT	06902	24 ARDMORE ST	HMIRS			41.043777	-73.55910375	
24 ARDMORE ST	STAMFORD	CT	06901	FEDERAL EXPRESS CORP	MANIFEST	EPA Id	CTP000022028	41.043777	-73.55910375	
24 ARDMORE ST .	STAMFORD	CT	06902	24 ARDMORE ST .	HMIRS			41.043777	-73.55910375	
24 GARDEN ST	STAMFORD	CT		24 GARDEN ST LLC	ASBESTOS			41.0466287	-73.53822251	
24 GARDEN ST	STAMFORD	CT		24 GARDEN STREET LLC	ASBESTOS			41.0466287	-73.53822251	
24 GARDEN ST	STAMFORD	CT	06902-5806	GALLAGHER & SON FUNERAL HOME, LEO P	AIRS	OBS	Not reported	41.0466287	-73.53822251	110001734062
24 GARDEN ST	STAMFORD	CT	06902-5806	GALLAGHER & SON FUNERAL HOME, LEO P	AIRS	OBS	2022	41.0466287	-73.53822251	110001734062
24 GARDEN ST	STAMFORD	CT	06902-5806	GALLAGHER & SON FUNERAL HOME, LEO P	ECHO	Registry ID	110001734062	41.0466287	-73.53822251	110001734062
24 GARDEN ST	STAMFORD	CT	06902-5806	GALLAGHER & SON FUNERAL HOME, LEO P	FINDS	Registry ID:	110001734062	41.0466287	-73.53822251	110001734062
24 GARDEN ST	STAMFORD	CT	06902-5806	GALLAGHER & SON FUNERAL HOME, LEO P	US AIRS	EPA plant ID:	110001734062	41.0466287	-73.53822251	110001734062
24 HALL PLACE	STAMFORD	CT	06902	MR. WILLIAM RAZOR	ASBESTOS			41.0460506	-73.55221411	
24 HARBOR VIEW AVE.	STAMFORD	CT	06904	ALLEN ZISKIN	CPCS	Lust Status	LUST Completed (DEP's significant hazard definition)	41.0488426	-73.53019601	
24 HARBOR VIEW AVE.	STAMFORD	CT	06904	ALLEN ZISKIN	LUST	LUST Id	35806	41.0488426	-73.53019601	
24 HARBOR VIEW AVE.	STAMFORD	CT	06904	ALLEN ZISKIN	SPILLS	Facility Status	Closed	41.0488426	-73.53019601	
24 HARBOR VIEW AVE.	STAMFORD	CT	06904	ALLEN ZISKIN	SPILLS	Case Number	9901677	41.0488426	-73.53019601	
24 MIDDLEBURY RD.	STAMFORD	CT	06904	HAROLD KENNEDY	CPCS	Lust Status	LUST Completed (DEP's significant hazard definition)	41.053887	-73.50708214	

**TABLE 1
HAZARDOUS MATERIAL SITES WITHIN THE PROJECT FOCUS AREA
I-95 Stamford Planning and Linkages Study**

STREET	CITY	ST	ZIP	FACILITY	DB NAME	FIELD DESC	FIELD VALUE	LAT	LONG	EPA-ID
24 MIDDLEBURY RD.	STAMFORD	CT	06904	HAROLD KENNEDY	LUST	LUST Id	36119	41.053887	-73.50708214	
24 MIDDLEBURY RD.	STAMFORD	CT	06904	HAROLD KENNEDY	SPILLS	Facility Status	closed	41.053887	-73.50708214	
24 MIDDLEBURY RD.	STAMFORD	CT	06904	HAROLD KENNEDY	SPILLS	Case Number	9902830	41.053887	-73.50708214	
24 MYANO COURT	STAMFORD	CT	06902	RICHMOND GROUP	CPCS	Lust Status	LUST Completed (DEP's significant hazard definition)	41.0546076	-73.56370598	
24 MYANO COURT	STAMFORD	CT	06902	RICHMOND GROUP	LUST	LUST Id	31390	41.0546076	-73.56370598	
24 PULASKI ST	STAMFORD	CT	06903		SPILLS	Facility Status	Closed	41.0440544	-73.544328	
24 PULASKI ST	STAMFORD	CT	06903		SPILLS	Case Number	200206343	41.0440544	-73.544328	
24 RICHMOND AVE	STAMFORD	CT	06901	TYREE	MANIFEST	EPA Id	CTP000023828	41.046989	-73.55142995	
24 RICHMOND HILL AVE	STAMFORD	CT	06903	LOUIS DREYFUS PROPERTY GROUP	LUST	LUST Id	32632	41.048306	-73.54456085	
24 RICHMOND HILL AVE	STAMFORD	CT	06903	LOUIS DREYFUS PROPERTY GROUP	MANIFEST	EPA Id	CTP000023823	41.048306	-73.54456085	
24 RICHMOND HILL AVE	STAMFORD	CT	06903	LOUIS DREYFUS PROPERTY GROUP	NPDES	Status	Expired	41.048306	-73.54456085	
24 RICHMOND HILL AVE	STAMFORD	CT	06903	LOUIS DREYFUS PROPERTY GROUP	NPDES	Permit Number	GGR001491	41.048306	-73.54456085	
24 RICHMOND HILL AVE	STAMFORD	CT	06901-	RBS GMB BUILDING PROJECT	FINDS	Registry ID:	110044334538	41.048306	-73.54456085	110044334538
24 RICHMOND HILL AVE	STAMFORD	CT	06901	WASHINGTON BLVD HOLDINGS	ASBESTOS			41.048306	-73.54456085	
24 RICHMOND HILL AVE.	STAMFORD	CT	06904	LOUIS DREYFUS CO./FRANK GAYZUR	CPCS	Lust Status	LUST Completed (DEP's significant hazard definition)	41.048306	-73.54456085	
24 RICHMOND HILL AVE.	STAMFORD	CT		LOUIS DREYFUS CO./FRANK GAYZUR	RGA LUST	Facility ID	Not reported	41.048306	-73.54456085	
24 RICHMOND HILL AVE.	STAMFORD	CT	06904	LOUIS DREYFUS CO./FRANK GAYZUR	SPILLS	Facility Status	closed	41.048306	-73.54456085	
24 RICHMOND HILL AVE.	STAMFORD	CT	06904	LOUIS DREYFUS CO./FRANK GAYZUR	SPILLS	Case Number	9606372	41.048306	-73.54456085	
24 RICHMOND HILL AVENUE	STAMFORD	CT			SPILLS	Facility Status	CLOSED	41.048306	-73.54456085	
24 RICHMOND HILL AVENUE	STAMFORD	CT			SPILLS	Case Number	200605277	41.048306	-73.54456085	
24 RICHMOND HILL RD / DRYFUS BLDG.	STAMFORD	CT			RGA LUST	Facility ID	Not reported	41.048306	-73.54456085	
24 RICHMOND HILL RD / DRYFUS BLDG.	STAMFORD	CT			SPILLS	Facility Status	closed	41.048306	-73.54456085	
24 RICHMOND HILL RD / DRYFUS BLDG.	STAMFORD	CT			SPILLS	Case Number	200005695	41.048306	-73.54456085	
24 RIDGEMOND HILL AVE	STAMFORD	CT	06902	LEWIS DREYFUS PROPERTY GROUP	MANIFEST	EPA Id	CTP000024207	41.0477279	-73.54580729	
24 SEATON RD	STAMFORD	CT	06902	PLAZA REALTY	ASBESTOS			41.0571219	-73.51810489	
24 WEBB AVE	STAMFORD	CT	06902	RITA HOGAN	ASBESTOS			41.057731	-73.50947913	
240 FAIRFIELD AVE	STAMFORD	CT			SPILLS	Facility Status	Not reported	41.04344	-73.55135804	
240 FAIRFIELD AVE	STAMFORD	CT			SPILLS	Case Number	42	41.04344	-73.55135804	
240 FAIRFIELD AVE	STAMFORD	CT			SPILLS	Facility Status	Not reported	41.04344	-73.55135804	
240 FAIRFIELD AVE	STAMFORD	CT			SPILLS	Case Number	2789	41.04344	-73.55135804	
243 WEST AVE	STAMFORD	CT			SPILLS	Facility Status	Closed	41.0452573	-73.55839835	
243 WEST AVE	STAMFORD	CT			SPILLS	Case Number	200001177	41.0452573	-73.55839835	
243 WEST AVE	STAMFORD	CT		C WHITE & SONS	MANIFEST	EPA Id	CTP000031549	41.0452573	-73.55839835	
243 WEST AVE	STAMFORD	CT		SHELL OIL CO	MANIFEST	EPA Id	CTP000013026	41.0452573	-73.55839835	
243 WEST AVE	STAMFORD	CT	06902	TURNPIKE SHELL	EDR Hist Auto			41.0452573	-73.55839835	
243 WEST AVE	STAMFORD	CT	06902-	TURNPIKE SHELL STATION # 136377	FINDS	Registry ID:	110030371684	41.0452573	-73.55839835	110030371684
243 WEST AVE	STAMFORD	CT	5512							
243 WEST AVE	STAMFORD	CT	06902	TURNPIKE SHELL STATION # 136377	UST	Facility Id	135-8698	41.0452573	-73.55839835	
243 WEST AVE	STAMFORD	CT	06902	TURNPIKE SHELL STATION # 136377	UST	Tank Status	Permanently Closed	41.0452573	-73.55839835	
243 WEST AVE	STAMFORD	CT	06902	TURNPIKE SHELL STATION # 136377	UST	Tank Status	Currently In Use	41.0452573	-73.55839835	
243 WEST AVE - SHELL GAS STATION	STAMFORD	CT			SPILLS	Facility Status	CLOSED	41.0452573	-73.55839835	
243 WEST AVE - SHELL GAS STATION	STAMFORD	CT			SPILLS	Case Number	201104557	41.0452573	-73.55839835	
243 WEST AVE SHELL GAS STATION	STAMFORD	CT			SPILLS	Facility Status	CLOSED	41.0452573	-73.55839835	
243 WEST AVE SHELL GAS STATION	STAMFORD	CT			SPILLS	Case Number	201303848	41.0452573	-73.55839835	
243 WEST AVE.	STAMFORD	CT	06497	WEST SHELL	LUST	LUST Id	30720	41.0452573	-73.55839835	
243 WEST AVE.	STAMFORD	CT		WEST SHELL	RGA LUST	Facility ID	Not reported	41.0452573	-73.55839835	
243 WEST AVE. - SHELL STATION	STAMFORD	CT			SPILLS	Facility Status	CLOSED	41.0452573	-73.55839835	

**TABLE 1
HAZARDOUS MATERIAL SITES WITHIN THE PROJECT FOCUS AREA
I-95 Stamford Planning and Linkages Study**

STREET	CITY	ST	ZIP	FACILITY	DB NAME	FIELD DESC	FIELD VALUE	LAT	LONG	EPA-ID
243 WEST AVE. - SHELL STATION	STAMFORD	CT			SPILLS	Case Number	201006670	41.0452573	-73.55839835	
243 WEST AVENUE	STAMFORD	CT			LUST	LUST Id	48497	41.0452573	-73.55839835	
243 WEST AVENUE	STAMFORD	CT			SPILLS	Facility Status	CLOSED	41.0452573	-73.55839835	
243 WEST AVENUE	STAMFORD	CT			SPILLS	Case Number	201701177	41.0452573	-73.55839835	
243 WEST AVENUE	STAMFORD	CT			SPILLS	Facility Status	CLOSED	41.0452573	-73.55839835	
243 WEST AVENUE	STAMFORD	CT			SPILLS	Case Number	201900974	41.0452573	-73.55839835	
243 WEST AVENUE	STAMFORD	CT		FORMER SHELL FACILITY NO. 136377	RGA LUST	Facility ID	Not reported	41.0452573	-73.55839835	
243 WEST AVENUE	STAMFORD	CT	06902	TED SYMEON	ASBESTOS			41.0452573	-73.55839835	
245 ATLANTIC ST	STAMFORD	CT	06901	TRUE NORTH STAMFORD LLC	RCRA-VSQG	EPA Id	CTP000034220	41.0516293	-73.53955456	CTP000034220
245 GREENWICH AVE	STAMFORD	CT		FRANK MERCED	MANIFEST	EPA Id	CTP000014528	41.04309	-73.54799882	
245 GREENWICH AVE	STAMFORD	CT	06902	FRANK MERCEDES JR	MANIFEST	EPA Id	CTP000013927	41.04309	-73.54799882	
245 GREENWICH AVE	STAMFORD	CT	06902	MERCEDE FRANK JR CONSTRUCTION	RCRA NonGen / NLR	EPA Id	CTD983872755	41.04309	-73.54799882	CTD983872755
245 GREENWICH AVE	STAMFORD	CT	06902	VIKING CONSTRUCTION INC	MANIFEST	EPA ID	CTP033531491	41.04309	-73.54799882	
245 MAIN ST	STAMFORD	CT	06901	ZIP INSTANT	MANIFEST	EPA Id	CTS000020350	41.0530783	-73.5411537	
245 MAIN ST	STAMFORD	CT	06961	ZIP QUALITY PRINTING	MANIFEST	EPA Id	CTP000010362	41.0530783	-73.5411537	
245 SELLECK ST	STAMFORD	CT	06902	CHESTER ADDISON	MANIFEST	EPA Id	CT\$000030800	41.0413322	-73.55811414	
245 SELLECK ST	STAMFORD	CT	06902	CHESTER ADDISON	SPILLS	Facility Status	CLOSED	41.0413322	-73.55811414	
245 SELLECK ST	STAMFORD	CT	06902	CHESTER ADDISON	SPILLS	Case Number	201101850	41.0413322	-73.55811414	
246 SELLECK ST	STAMFORD	CT		EST OF LUCILLE LIONETTIE	MANIFEST	EPA Id	CTP000018236	41.0412311	-73.5581792	
246 SELLECK ST	STAMFORD	CT	06902	ESTATE OF LUCIO F. LIONETTI	UST	Facility Id	135-11333	41.0412311	-73.5581792	
246 SELLECK ST	STAMFORD	CT	06902	ESTATE OF LUCIO F. LIONETTI	UST	Tank Status	Permanently Closed	41.0412311	-73.5581792	
246 SELLECK ST	STAMFORD	CT	06902-	SHORELINE POOL INC	MANIFEST	EPA Id	CTP000030645	41.0412311	-73.5581792	
246 SELLECK ST	STAMFORD	CT	06902	V I P LIMOUSINE	ECHO	Registry ID	110003017253	41.0412311	-73.5581792	CTD063396865
246 SELLECK ST	STAMFORD	CT	06902	V I P LIMOUSINE	FINDS	Registry ID:	110003017253	41.0412311	-73.5581792	CTD063396865
246 SELLECK ST	STAMFORD	CT	06902	V I P LIMOUSINE	RCRA NonGen / NLR	EPA Id	CTD063396865	41.0412311	-73.5581792	CTD063396865
246 SELLECK ST	STAMFORD	CT	06902	VIP LIMOUSINE	MANIFEST	EPA Id	CTD063396865	41.0412311	-73.5581792	
246 SELLECK ST	STAMFORD	CT	06902	VIP LIMOUSINE INC	MANIFEST	EPA Id	CTP000006380	41.0412311	-73.5581792	
246 SELLECK STREET	STAMFORD	CT			LUST	LUST Id	59051	41.0412311	-73.5581792	
246 SELLECK STREET	STAMFORD	CT			SPILLS	Facility Status	Not reported	41.0412311	-73.5581792	
246 SELLECK STREET	STAMFORD	CT			SPILLS	Case Number	6003	41.0412311	-73.5581792	
249 GREENWICH AVE	STAMFORD	CT	06902	CIPOLLA ROBERT & SON AUTO BODY	ECHO	Registry ID	110002480315	41.0429863	-73.54798855	CTD981073737
249 GREENWICH AVE	STAMFORD	CT	06902	CIPOLLA ROBERT & SON AUTO BODY	FINDS	Registry ID:	110002480315	41.0429863	-73.54798855	CTD981073737
249 GREENWICH AVE	STAMFORD	CT	06902	CIPOLLA ROBERT & SON AUTO BODY	MANIFEST	EPA Id	CTD981073737	41.0429863	-73.54798855	CTD981073737
249 GREENWICH AVE	STAMFORD	CT	06902	CIPOLLA ROBERT & SON AUTO BODY	RCRA NonGen / NLR	EPA Id	CTD981073737	41.0429863	-73.54798855	CTD981073737
249 GREENWICH AVE	STAMFORD	CT		FIRST STUDENT 20605	MANIFEST	EPA Id	CESQG	41.0429863	-73.54798855	
249 GREENWICH AVE	STAMFORD	CT	06902	MIDTOWN GARAGE	EDR Hist Auto			41.0429863	-73.54798855	
249 GREENWICH AVENUE	STAMFORD	CT		ROBERT CIPOLLA & SON AUTO BODY	SDADB	Facility Id	5069	41.0429863	-73.54798855	
25 BONNER	STAMFORD	CT	06902	KENNETHHILDS	MANIFEST	EPA Id	CT\$000030620	41.0401966	-73.55392282	
25 DIAZ ST	STAMFORD	CT	06902	FILIGALE PRESS	ECHO	Registry ID	110002492909	41.0475049	-73.55633351	CTD983895889
25 DIAZ ST	STAMFORD	CT	06902	FILIGALE PRESS	FINDS	Registry ID:	110002492909	41.0475049	-73.55633351	CTD983895889
25 DIAZ ST	STAMFORD	CT	06902	FILIGALE PRESS	MANIFEST	EPA Id	CTD983895889	41.0475049	-73.55633351	
25 DIAZ ST	STAMFORD	CT	06902	FILIGALE PRESS	MANIFEST	EPA ID	CTD983895889	41.0475049	-73.55633351	CTD983895889
25 DIAZ ST	STAMFORD	CT	06902	FILIGALE PRESS	RCRA NonGen / NLR	EPA Id	CTD983895889	41.0475049	-73.55633351	CTD983895889
25 DIAZ ST	STAMFORD	CT	06902	FILIGREE PRESS	MANIFEST	EPA Id	CTP000014933	41.0475049	-73.55633351	
25 DIVISION ST	STAMFORD	CT		RBS GREENWICH CAPITAL PROPERTY ACQUISITION CORP	ASBESTOS			41.0493662	-73.54468412	
25 DIVISON STREET	STAMFORD	CT			SPILLS	Facility Status	closed	41.0493662	-73.54468412	

**TABLE 1
HAZARDOUS MATERIAL SITES WITHIN THE PROJECT FOCUS AREA
I-95 Stamford Planning and Linkages Study**

STREET	CITY	ST	ZIP	FACILITY	DB NAME	FIELD DESC	FIELD VALUE	LAT	LONG	EPA-ID
25 DIVISON STREET	STAMFORD	CT			SPILLS	Case Number	200108827	41.0493662	-73.54468412	
25 GUERNSEY ST	STAMFORD	CT	06901	TURNPIKE SERVICE INC	EDR Hist Auto			41.0498043	-73.54116054	
25 HALSEY DR	GREENWICH	CT	06830	NEIL YOUNG	CPCS	Lust Status	LUST Completed (DEP's significant hazard definition)	41.0507738	-73.56935604	
25 HALSEY DR	GREENWICH	CT	06830	NEIL YOUNG	LUST	LUST Id	35448	41.0507738	-73.56935604	
25 HALSEY DR	GREENWICH	CT	06830	NEIL YOUNG	SPILLS	Facility Status	Closed	41.0507738	-73.56935604	
25 HALSEY DR	GREENWICH	CT	06830	NEIL YOUNG	SPILLS	Case Number	9901103	41.0507738	-73.56935604	
25 HAZEL ST.	STAMFORD	CT			SPILLS	Facility Status	Closed	41.0497758	-73.55101219	
25 HAZEL ST.	STAMFORD	CT			SPILLS	Case Number	9906938	41.0497758	-73.55101219	
25 JEFFERSON ST	STAMFORD	CT			SPILLS	Facility Status	Not reported	41.0488115	-73.53398326	
25 JEFFERSON ST	STAMFORD	CT			SPILLS	Case Number	202105446	41.0488115	-73.53398326	
25 JEFFERSON ST	STAMFORD	CT			SPILLS	Case Number	3423	41.0488115	-73.53398326	
25 JEFFERSON ST	STAMFORD	CT	06902-5915	U-HAUL OC. OF STAMFORD	FINDS	Registry ID:	110030382654	41.0488115	-73.53398326	110030382654
25 JEFFERSON STREET	STAMFORD	CT	06902	AREC 5 LLC	ASBESTOS			41.0488115	-73.53398326	
25 JEFFERSON STREET	STAMFORD	CT	06902	AREC 5 LLC	SPILLS	Facility Status	Not reported	41.0488115	-73.53398326	
25 JEFFERSON STREET	STAMFORD	CT	06902	AREC 5 LLC	SPILLS	Case Number	3855	41.0488115	-73.53398326	
25 JEFFERSON STREET	STAMFORD	CT		U-HAUL	SDADB	Facility Id	2876	41.0488115	-73.53398326	
25 JEFFERSON STREET	STAMFORD	CT		U-HAUL	UST	Facility Id	135-8805	41.0488115	-73.53398326	
25 JEFFERSON STREET	STAMFORD	CT		U-HAUL	UST	Tank Status	Permanently Closed	41.0488115	-73.53398326	
25 MEEKER HILL RD	REDDING	CT	06896	HERBERT RECOVERY SYSTEMS INC	PADS	EPAID:	CTR000006049	41.0427685	-73.54689963	CTR000006049
25 MEEKER HILL RD	REDDING	CT	06896	HERBERT RECOVERY SYSTEMS INC	RCRA NonGen / NLR	EPA Id	CTR000006049	41.0427685	-73.54689963	CTR000006049
25 MYRTLE AVENUE	STAMFORD	CT		25 MYRTLE AVENUE	BROWNFIELDS			41.0547969	-73.5243131	
25 MYRTLE AVENUE	STAMFORD	CT	6902	25 MYRTLE AVENUE	FINDS	Registry ID:	110043456275	41.0547969	-73.5243131	110043456275
25 MYRTLE AVENUE	STAMFORD	CT	6902	25 MYRTLE AVENUE	US BROWNFIELDS	Cleanup Completion Date	-	41.0547969	-73.5243131	110043456275
25 MYRTLE AVENUE	STAMFORD	CT	6902	25 MYRTLE AVENUE	US BROWNFIELDS	ACRES property ID	130663	41.0547969	-73.5243131	110043456275
25 TAYLOR ST	STAMFORD	CT			SPILLS	Facility Status	CLOSED	41.0470824	-73.54878641	
25 TAYLOR ST	STAMFORD	CT			SPILLS	Case Number	200604176	41.0470824	-73.54878641	
25 WATERBURY AVENUE	STAMFORD	CT			SPILLS	Facility Status	Closed	41.0596516	-73.50843815	
25 WATERBURY AVENUE	STAMFORD	CT			SPILLS	Case Number	200200739	41.0596516	-73.50843815	
25 WEBB AVE	STAMFORD	CT	06902	CATHY MAYO	ASBESTOS			41.057604	-73.50945859	
250 GREENWICH AVENUE	STAMFORD	CT			LUST	LUST Id	60948	41.0429526	-73.54783788	
250 GREENWICH AVENUE	STAMFORD	CT			SPILLS	Facility Status	CLOSED	41.0429526	-73.54783788	
250 GREENWICH AVENUE	STAMFORD	CT			SPILLS	Case Number	201504712	41.0429526	-73.54783788	
252 W MAIN ST	STAFFORD SPRINGS	CT	06076	COUNTRY VILLAGE CLEANERS	MANIFEST	EPA Id	CTP000005788	41.0496928	-73.54890283	
252 W MAIN ST	STAFFORD SPRINGS	CT	06076	COUNTRY VILLAGE CLEANERS	MANIFEST	EPA Id	CTP000005288	41.0496928	-73.54890283	
252 WEST MAIN ST	STAFFORD SPRINGS	CT	06076	COUNTRY VILLAGE CLEANERS	MANIFEST	EPA Id	CTP000005363	41.0496928	-73.54890283	
253 WEST MAIN ST	STAMFORD	CT		CITY OF STAMFORD	ASBESTOS			41.0498017	-73.5489405	
25-33 MYRTLE AVE	STAMFORD	CT	06902	CT DEPT OF TRANSPORTATION	FINDS	Registry ID:	110044151011	41.0547969	-73.5243131	110044151011
254 WEST MAIN ST	STAFFORD SPRINGS	CT	06076	COUNTRY VILLAGE CLEANERS	MANIFEST	EPA Id	CTP000008354	41.0496669	-73.54897132	
254 WEST MAIN ST	STAFFORD SPRINGS	CT	06076	COUNTRY VILLAGE DRY CLEANERS	EDR Hist Cleaner			41.0496669	-73.54897132	
254 WEST MAIN ST	STAFFORD	CT	06076	COUNTRY VILLAGE DRY CLEANERS	MANIFEST	EPA Id	CTD174340737	41.0496669	-73.54897132	
255 SELLECK STREET	STAMFORD	CT	6902	THE WOOD DEN	MANIFEST	Generator EPA Id	CTR000506006	41.0413607	-73.55828193	
257 WEST MAIN ST	STAFFORD SPRINGS	CT	06076	PALMER COACH	MANIFEST	EPA Id	CTP000007438	41.0497706	-73.54901583	
257 WEST MAIN ST	STAFFORD SPRINGS	CT	06076	PALMER MOTOR COACH CO	MANIFEST	EPA Id	CTP000001826	41.0497706	-73.54901583	

**TABLE 1
HAZARDOUS MATERIAL SITES WITHIN THE PROJECT FOCUS AREA
I-95 Stamford Planning and Linkages Study**

STREET	CITY	ST	ZIP	FACILITY	DB NAME	FIELD DESC	FIELD VALUE	LAT	LONG	EPA-ID
257 WEST MAIN STREET	STAFFORD SPRINGS	CT	06076	PALMER MOTOR COACH SERVICE, INC.	UST	Facility Id	134-7080	41.0497706	-73.54901583	
257 WEST MAIN STREET	STAFFORD SPRINGS	CT	06076	PALMER MOTOR COACH SERVICE, INC.	UST	Tank Status	Permanently Closed	41.0497706	-73.54901583	
26 ABERDEAN ST	STAMFORD	CT	06902	GUY SUTTON	ASBESTOS			41.0475801	-73.55921333	
26 ELM COURT	STAMFORD	CT			SPILLS	Facility Status	CLOSED	41.0512145	-73.52853866	
26 ELM COURT	STAMFORD	CT			SPILLS	Facility Status	Not reported	41.0512145	-73.52853866	
26 ELM COURT	STAMFORD	CT			SPILLS	Case Number	201103778	41.0512145	-73.52853866	
26 ELM COURT	STAMFORD	CT			SPILLS	Case Number	2987	41.0512145	-73.52853866	
26 ELM COURT	STAMFORD	CT	06902	CT/DOT	ASBESTOS			41.0513078	-73.52854893	
26 ELM COURT, CT TRANSIT YARD	STAMFORD	CT			SPILLS	Facility Status	CLOSED	41.0513078	-73.52854893	
26 ELM COURT, CT TRANSIT YARD	STAMFORD	CT			SPILLS	Case Number	200805987	41.0513078	-73.52854893	
26 ELM CT	STAMFORD	CT	06902	CT TRANSIT	ECHO	Registry ID	110003020436	41.0513078	-73.52854893	CTD107254492
26 ELM CT	STAMFORD	CT	06902	CT TRANSIT	FINDS	Registry ID:	110003020436	41.0513078	-73.52854893	CTD107254492
26 ELM CT	STAMFORD	CT	06902	CT TRANSIT	MANIFEST	EPA ID	CTD107254492	41.0513078	-73.52854893	CTD107254492
26 ELM CT	STAMFORD	CT	06902	CT TRANSIT	NPDES	Status	Expired	41.0513078	-73.52854893	
26 ELM CT	STAMFORD	CT	06902	CT TRANSIT	NPDES	Permit Number	GVM000094	41.0513078	-73.52854893	
26 ELM CT	STAMFORD	CT	06902	CT TRANSIT	NPDES	Status	Expired	41.0513078	-73.52854893	
26 ELM CT	STAMFORD	CT	06902	CT TRANSIT	NPDES	Permit Number	GSN000626	41.0513078	-73.52854893	
26 ELM CT	STAMFORD	CT	06902	CT TRANSIT	NPDES	Status	Expired	41.0513078	-73.52854893	
26 ELM CT	STAMFORD	CT	06902	CT TRANSIT	NPDES	Status	Active	41.0513078	-73.52854893	
26 ELM CT	STAMFORD	CT	06902	CT TRANSIT	NPDES	Permit Number	GSIO00775	41.0513078	-73.52854893	
26 ELM CT	STAMFORD	CT	06902	CT TRANSIT	RCRA-SQG	EPA Id	CTD107254492	41.0513078	-73.52854893	CTD107254492
26 ELM CT	STAMFORD	CT	06902	CT TRANSIT	SPILLS	Facility Status	closed	41.0513078	-73.52854893	
26 ELM CT	STAMFORD	CT	06902	CT TRANSIT	SPILLS	Facility Status	Closed	41.0513078	-73.52854893	
26 ELM CT	STAMFORD	CT	06902	CT TRANSIT	SPILLS	Facility Status	CLOSED	41.0513078	-73.52854893	
26 ELM CT	STAMFORD	CT	06902	CT TRANSIT	SPILLS	Case Number	200003082	41.0513078	-73.52854893	
26 ELM CT	STAMFORD	CT	06902	CT TRANSIT	SPILLS	Case Number	200405286	41.0513078	-73.52854893	
26 ELM CT	STAMFORD	CT	06902	CT TRANSIT	SPILLS	Case Number	200504730	41.0513078	-73.52854893	
26 ELM CT	STAMFORD	CT	06902	CT TRANSIT	SPILLS	Case Number	200506435	41.0513078	-73.52854893	
26 ELM CT	STAMFORD	CT	06902	CT TRANSIT	SPILLS	Case Number	200707571	41.0513078	-73.52854893	
26 ELM CT	STAMFORD	CT	06902	CT TRANSIT	SPILLS	Case Number	200804866	41.0513078	-73.52854893	
26 ELM CT	STAMFORD	CT	06902	CT TRANSIT	SPILLS	Case Number	200901293	41.0513078	-73.52854893	
26 ELM CT	STAMFORD	CT	06902	CT TRANSIT	SPILLS	Case Number	201903840	41.0513078	-73.52854893	
26 ELM CT.	STAMFORD	CT			SPILLS	Facility Status	CLOSED	41.0513078	-73.52854893	
26 ELM CT.	STAMFORD	CT			SPILLS	Case Number	200703183	41.0513078	-73.52854893	
26 ELM ST	STAMFORD	CT	06902	ST OF CT, DOT	ASBESTOS			41.0534049	-73.53244918	
26 ELM STREET	STAMFORD	CT			SPILLS	Facility Status	Closed	41.0534049	-73.53244918	
26 ELM STREET	STAMFORD	CT			SPILLS	Case Number	200500636	41.0534049	-73.53244918	
26 FEDERAL ST	STAMFORD	CT	06901	NATIONAL CAR RENTAL	FINDS	Registry ID:	110030371906	41.0496488	-73.54079757	110030371906
26 FEDERAL ST.	STAMFORD	CT	06904	NATIONAL CAR RENTAL	CPCS	Lust Status	Cleanup Initiated	41.0496488	-73.54079757	
26 FEDERAL ST.	STAMFORD	CT	06904	NATIONAL CAR RENTAL	CT PROPERTY	Status	Not reported	41.0496488	-73.54079757	
26 FEDERAL ST.	STAMFORD	CT	06904	NATIONAL CAR RENTAL	LUST	LUST Id	32218	41.0496488	-73.54079757	
26 FEDERAL ST.	STAMFORD	CT			RGA LUST	Facility ID	Not reported	41.0496488	-73.54079757	
26 FEDERAL ST.	STAMFORD	CT	06904	NATIONAL CAR RENTAL	SDADB	Facility Id	5062	41.0496488	-73.54079757	
26 FEDERAL ST.	STAMFORD	CT	06904	NATIONAL CAR RENTAL	UST	Facility Id	135-8712	41.0496488	-73.54079757	
26 FEDERAL ST.	STAMFORD	CT	06904	NATIONAL CAR RENTAL	UST	Tank Status	Permanently Closed	41.0496488	-73.54079757	
26 GARDEN ST	STAMFORD	CT		ANTHONY TRUGLIA	ASBESTOS			41.0465743	-73.53823279	
26 GURENSEY ST	STAMFORD	CT	06901	STATION CHEVRON INC	EDR Hist Auto			41.0498147	-73.54130436	
26 MAIN ST	STAMFORD	CT		STAMFORD HOUSING AUTH	ASBESTOS			41.0524225	-73.54499231	
26 MAIN ST	STAMFORD	CT		STAMFORD HOUSING AUTH	MANIFEST	EPA Id	CTP000031682	41.0524225	-73.54499231	
26 MAIN STREET	STAMFORD	CT		CHARTER OAK COMMUNITIES	MANIFEST	EPA ID	CTW000511303	41.0524225	-73.54499231	
26 MAIN STREET	STAMFORD	CT	06901	STAMFORD HOUSING AUTHORITY	MANIFEST	EPA Id	CTP000031682	41.0524225	-73.54499231	
26 MAIN STREET	STAMFORD	CT	06901	STAMFORD MANOR	MANIFEST	EPA ID	CTP000511303	41.0524225	-73.54499231	
26 MARKET ST	STAMFORD	CT		BAKER PROPERTIES	MANIFEST	EPA Id	CTP000015000	41.0462839	-73.53722263	

**TABLE 1
HAZARDOUS MATERIAL SITES WITHIN THE PROJECT FOCUS AREA
I-95 Stamford Planning and Linkages Study**

STREET	CITY	ST	ZIP	FACILITY	DB NAME	FIELD DESC	FIELD VALUE	LAT	LONG	EPA-ID
26 MARKET ST	STAMFORD	CT	06902	HARTFORD PROVISION CO.	UST	Facility Id	135-8759	41.0462839	-73.53722263	
26 MARKET ST	STAMFORD	CT	06902	HARTFORD PROVISION CO.	UST	Tank Status	Permanently Closed	41.0462839	-73.53722263	
26 ORLANDO AVE	STAMFORD	CT	06902	CHRIS TANU	ASBESTOS			41.0422294	-73.55829905	
26 ORLANDO AVENUE UNIT-A	STAMFORD	CT			SPILLS	Facility Status	CLOSED	41.0422294	-73.55829905	
26 ORLANDO AVENUE UNIT-A	STAMFORD	CT			SPILLS	Case Number	200801439	41.0422294	-73.55829905	
26-28 GARDEN ST	STAMFORD	CT	06902	CARL WOINACCI	ASBESTOS			41.0465743	-73.53823279	
263 SELLECK STREET	STAMFORD	CT			LUST	LUST Id	59127	41.041384	-73.55841548	
263 SELLECK STREET	STAMFORD	CT			SPILLS	Facility Status	closed	41.041384	-73.55841548	
263 SELLECK STREET	STAMFORD	CT			SPILLS	Case Number	200208465	41.041384	-73.55841548	
263 TRESSER BLVD	STAMFORD	CT	06901	MOBILE FACILITY	FINDS	Registry ID:	110070241090	41.0519559	-73.53473318	110070241090
263 TRESSER BLVD	STAMFORD	CT	06901	PADD 1	FINDS	Registry ID:	110070240308	41.0519559	-73.53473318	110070240308
263 TRESSER BLVD	STAMFORD	CT	06901	PADD 1	FUELS PROGRAM	Facility ID	01231, 21206, 00001	41.0519559	-73.53473318	110070240308
263 TRESSER BLVD	STAMFORD	CT	06901	PADD 1	FUELS PROGRAM	Facility ID	80001	41.0519559	-73.53473318	110070240308
263 TRESSER BLVD	STAMFORD	CT	06901	PADD 1	FUELS PROGRAM	Facility ID	80057	41.0519559	-73.53473318	110070240308
263 TRESSER BLVD	STAMFORD	CT	06901	PADD 1	FUELS PROGRAM	Company Seq ID	3123	41.0519559	-73.53473318	110070240308
263 TRESSER BLVD	STAMFORD	CT	06901	PADD 2	FINDS	Registry ID:	110070241089	41.0519559	-73.53473318	110070241089
263 TRESSER BLVD	STAMFORD	CT	06901	PADD 2	FUELS PROGRAM	Facility ID	80002	41.0519559	-73.53473318	110070241089
263 TRESSER BLVD	STAMFORD	CT	06901	PADD 2	FUELS PROGRAM	Company Seq ID	3123	41.0519559	-73.53473318	110070241089
263 TRESSER BLVD	STAMFORD	CT	06901	PADD 3	FINDS	Registry ID:	110070240309	41.0519559	-73.53473318	110070240309
263 TRESSER BLVD	STAMFORD	CT	06901	PADD 3	FUELS PROGRAM	Facility ID	00003, 21208, 01232	41.0519559	-73.53473318	110070240309
263 TRESSER BLVD	STAMFORD	CT	06901	PADD 3	FUELS PROGRAM	Facility ID	80003	41.0519559	-73.53473318	110070240309
263 TRESSER BLVD	STAMFORD	CT	06901	PADD 3	FUELS PROGRAM	Company Seq ID	3123	41.0519559	-73.53473318	110070240309
263 TRESSER BLVD	STAMFORD	CT	06901	PADD 5	FINDS	Registry ID:	110070240310	41.0519559	-73.53473318	110070240310
263 TRESSER BLVD	STAMFORD	CT	06901	PADD 5	FUELS PROGRAM	Facility ID	80005	41.0519559	-73.53473318	110070240310
263 TRESSER BLVD	STAMFORD	CT	06901	PADD 5	FUELS PROGRAM	Company Seq ID	3123	41.0519559	-73.53473318	110070240310
263 TRESSER BLVD	STAMFORD	CT	06901	PADD 5	FUELS PROGRAM	Facility ID	00005	41.0519559	-73.53473318	
263 TRESSER BLVD	STAMFORD	CT	06901	PADD 5	FUELS PROGRAM	Company Seq ID	3123	41.0519559	-73.53473318	
263 TRESSER BLVD	STAMFORD	CT	06901	PADD 6	FINDS	Registry ID:	110070240311	41.0519559	-73.53473318	110070240311
263 TRESSER BLVD	STAMFORD	CT	06901	PADD 6	FUELS PROGRAM	Facility ID	00006	41.0519559	-73.53473318	110070240311
263 TRESSER BLVD	STAMFORD	CT	06901	PADD 6	FUELS PROGRAM	Facility ID	80006	41.0519559	-73.53473318	110070240311
263 TRESSER BLVD	STAMFORD	CT	06901	PADD 6	FUELS PROGRAM	Company Seq ID	3123	41.0519559	-73.53473318	110070240311
263 TRESSER BLVD	STAMFORD	CT	06901	PADD V	FINDS	Registry ID:	110070242671	41.0519559	-73.53473318	110070242671
263 TRESSER BLVD STE 1015	STAMFORD	CT	06901	PRAXIS ENERGY AGENTS LLC	EDR Hist Auto			41.0519559	-73.53473318	
264 TRESSER BLVD	STAMFORD	CT	06901-3203	4 & 6 STAMFORD FORUM	FINDS	Registry ID:	110030401394	41.0521632	-73.53485303	110030401394
264 TRESSER BLVD	STAMFORD	CT	06901	4 & 6 STAMFORD FORUM	UST	Facility Id	135-10985	41.0521632	-73.53485303	
264 TRESSER BLVD	STAMFORD	CT	06901	4 & 6 STAMFORD FORUM	UST	Tank Status	Permanently Closed	41.0521632	-73.53485303	
264 W MAIN ST	STAFFORD SPRINGS	CT	06076	DICKSHEVROLET	MANIFEST	EPA Id	CT\$000016920	41.0495295	-73.54931032	
264 W MAIN ST	STAFFORD SPRINGS	CT	06076	STANLEY PARKER CHEVROLET INC	ECHO	Registry ID	110003013195	41.0495295	-73.54931032	CTD018813212
264 W MAIN ST	STAFFORD SPRINGS	CT	06076	STANLEY PARKER CHEVROLET INC	FINDS	Registry ID:	110003013195	41.0495295	-73.54931032	CTD018813212
264 W MAIN ST	STAFFORD SPRINGS	CT	06076	STANLEY PARKER CHEVROLET INC	RCRA-VSQG	EPA Id	CTD018813212	41.0495295	-73.54931032	CTD018813212
264 WEST MAIN ST	STAFFORD SPRINGS	CT	06076	STANLEY PARKER CHEVROLET INC	MANIFEST	EPA Id	CTD018813212	41.0495295	-73.54931032	
266 SELLECK ST	STAMFORD	CT		THE WOOD DEN	MANIFEST	EPA Id	CTR000506006	41.0413089	-73.55865175	
266 SELLECK ST	STAMFORD	CT	06902	WOOD DEN INC THE	ECHO	Registry ID	110055441525	41.0413089	-73.55865175	CTR000506006
266 SELLECK ST	STAMFORD	CT	06902	WOOD DEN INC THE	FINDS	Registry ID:	110055441525	41.0413089	-73.55865175	CTR000506006
266 SELLECK ST	STAMFORD	CT	06902	WOOD DEN INC THE	RCRA-SQG	EPA Id	CTR000506006	41.0413089	-73.55865175	CTR000506006
2693 BOSTON POST RD	DARIEN	CT	06820	SOUND VIEW MOBILE SERVICE CTR	EDR Hist Auto			41.0604888	-73.50541109	
2693 POST RD	DARIEN	CT	06820	2693 POST ROAD	UST	Facility Id	35-4966	41.0604888	-73.50541109	
2693 POST RD	DARIEN	CT	06820	2693 POST ROAD	UST	Tank Status	Permanently Closed	41.0604888	-73.50541109	
2693 POST RD	DARIEN	CT	06820	DARIEN TIRE SERVICE B P	MANIFEST	EPA Id	CTP000022405	41.0604888	-73.50541109	

**TABLE 1
HAZARDOUS MATERIAL SITES WITHIN THE PROJECT FOCUS AREA
I-95 Stamford Planning and Linkages Study**

STREET	CITY	ST	ZIP	FACILITY	DB NAME	FIELD DESC	FIELD VALUE	LAT	LONG	EPA-ID
2693 POST RD	DARIEN	CT	06820	SANTELLES SERV STATION	MANIFEST	EPA Id	CTP000013791	41.0604888	-73.50541109	
2693 POST RD.	DARIEN	CT	06820	BP STATION	CPCS	Lust Status	Pending	41.0604888	-73.50541109	
2693 POST RD.	DARIEN	CT	06820	BP STATION	LUST	LUST Id	45328	41.0604888	-73.50541109	
2693 POST ROAD	DARIEN	CT		DARIEN BP	CT PROPERTY	Status	Not reported	41.0604888	-73.50541109	
2693 POST ROAD	DARIEN	CT		DARIEN BP	SDADB	Facility Id	4035	41.0604888	-73.50541109	
2693 POST ROAD	DARIEN	CT	06820	SOUND VIEW MOBIL SERVICE CTR	EDR Hist Auto			41.0604888	-73.50541109	
2693 RT 1	DARIEN	CT	06820	P/B GAS STATION	MANIFEST	EPA Id	CT\$000022580	41.0604888	-73.50541109	
27 BROOKSIDE DR	DARIEN	CT			SPILLS	Facility Status	Not reported	41.0625856	-73.5077533	
27 BROOKSIDE DR	DARIEN	CT			SPILLS	Case Number	3819	41.0625856	-73.5077533	
27 CHERRY ST	STAMFORD	CT	06902	DOCKSIDE MARINE SVC	MANIFEST	EPA ID	CTP033489007	41.0503539	-73.52923721	
27 DAVENPORT ST	STAMFORD	CT	06902-	HERBERT RECOVERY SYSTEMS INC	MANIFEST	EPA Id	CTR000006049	41.0427685	-73.54689963	
27 GLEASON	STAMFORD	CT	06902	JOE LAWLOR	CPCS	Lust Status	LUST Completed (DEP's significant hazard definition)	41.0490422	-73.52770314	
27 GLEASON	STAMFORD	CT	06902	JOE LAWLOR	LUST	LUST Id	29837	41.0490422	-73.52770314	
27 HILLSIDE AVE	DARIEN	CT	06820	DEVLIN	CPCS	Lust Status	LUST Completed (DEP's significant hazard definition)	41.0622305	-73.50426396	
27 HILLSIDE AVE	DARIEN	CT	06820	DEVLIN	LUST	LUST Id	34139	41.0622305	-73.50426396	
27 HILLSIDE AVE	DARIEN	CT	06820	DEVLIN	SPILLS	Facility Status	CLOSED	41.0622305	-73.50426396	
27 HILLSIDE AVE	DARIEN	CT	06820	DEVLIN	SPILLS	Case Number	9803444	41.0622305	-73.50426396	
27 ORANGE ST	STAMFORD	CT			SPILLS	Facility Status	Not reported	41.0548798	-73.52006357	
27 ORANGE ST	STAMFORD	CT			SPILLS	Case Number	202103854	41.0548798	-73.52006357	
279 ATLANTIC ST	STAMFORD	CT	06902	ST JOHN CHURCH	ASBESTOS			41.0510408	-73.53956826	
279 ATLANTIC ST	STAMFORD	CT	06901	ST. JOHN CHURCH PARKING LOT	NPDES	Status	Active	41.0510408	-73.53956826	
279 ATLANTIC ST	STAMFORD	CT	06901	ST. JOHN CHURCH PARKING LOT	NPDES	Permit Number	CTRSS0047	41.0510408	-73.53956826	
279 ATLANTIC STREET	STAMFORD	CT	06901	ST. JOHN'S CHURCH PARKING LOT	ECHO	Registry ID	110070554496	41.0510408	-73.53956826	110070554496
279 ATLANTIC STREET	STAMFORD	CT	06901	ST. JOHN'S CHURCH PARKING LOT	FINDS	Registry ID:	110070554496	41.0510408	-73.53956826	110070554496
28 ABERDEEN STREET	STAMFORD	CT			SPILLS	Facility Status	Not reported	41.0475075	-73.55922703	
28 ABERDEEN STREET	STAMFORD	CT			SPILLS	Case Number	202102767	41.0475075	-73.55922703	
28 GUERNSEY ST	STAMFORD	CT	06901	BRISCOE & SONS AUTOMOTIVE	EDR Hist Auto			41.0498302	-73.54130436	
28 PERRY ST	STAMFORD	CT			SPILLS	Facility Status	Not reported	41.0465198	-73.54972808	
28 PERRY ST	STAMFORD	CT			SPILLS	Case Number	1341	41.0465198	-73.54972808	
28 PERRY ST	STAMFORD	CT	06902-5743	FRIENDSHIP HOUSE	FINDS	Registry ID:	110030332879	41.0465198	-73.54972808	110030332879
28 PERRY ST	STAMFORD	CT	06902	FRIENDSHIP HOUSE	UST	Facility Id	135-12828	41.0465198	-73.54972808	
28 PERRY ST	STAMFORD	CT	06902	FRIENDSHIP HOUSE	UST	Tank Status	Currently In Use	41.0465198	-73.54972808	
28 PERRY ST	STAMFORD	CT	06902	NEW NEIGHBORHOODS INC.	ASBESTOS			41.0465198	-73.54972808	
28 PERRY ST	STAMFORD	CT	06902	NEW NEIGHBORHOODS, INC	ASBESTOS			41.0465198	-73.54972808	
28 PERRY ST	STAMFORD	CT	06902	NEW NEIGHBORHOODS, INC	ASBESTOS			41.0465198	-73.54972808	
28 PERRY ST	STAMFORD	CT	06902	NEW NEIGHBORHOODS, INC.	ASBESTOS			41.0465198	-73.54972808	
28 PERRY STREET	STAMFORD	CT			SPILLS	Facility Status	Closed	41.0465198	-73.54972808	
28 PERRY STREET	STAMFORD	CT			SPILLS	Case Number	200308047	41.0465198	-73.54972808	
28 QUINTARD TERR	STAMFORD	CT	06905	TROY ZARO	ASBESTOS			41.0565413	-73.52584033	
28 SOUTHFIELD AVE	STAMFORD	CT	06902	SOUTHFIELD AVENUE	AUL	Status	Certificate of Title	41.039227	-73.54774885	
28 SOUTHFIELD AVE	STAMFORD	CT	06902	SOUTHFIELD AVENUE	AUL	Facility Id	8960	41.039227	-73.54774885	
28 SOUTHFIELD AVE	STAMFORD	CT	06902	SOUTHFIELD AVENUE	NPDES	Status	Expired	41.039227	-73.54774885	
28 SOUTHFIELD AVE	STAMFORD	CT	06902	SOUTHFIELD AVENUE	NPDES	Permit Number	GSN002806	41.039227	-73.54774885	
28 SOUTHFIELD AVE	STAMFORD	CT	06902	SOUTHFIELD AVENUE	SPILLS	Facility Status	Closed	41.039227	-73.54774885	
28 SOUTHFIELD AVE	STAMFORD	CT	06902	SOUTHFIELD AVENUE	SPILLS	Facility Status	Not reported	41.039227	-73.54774885	
28 SOUTHFIELD AVE	STAMFORD	CT	06902	SOUTHFIELD AVENUE	SPILLS	Case Number	200401867	41.039227	-73.54774885	
28 SOUTHFIELD AVE	STAMFORD	CT	06902	SOUTHFIELD AVENUE	SPILLS	Case Number	858	41.039227	-73.54774885	
28 SOUTHFIELD AVE	STAMFORD	CT	06902	SOUTHFIELD AVENUE	SPILLS	Case Number	884	41.039227	-73.54774885	
28 SOUTHFIELD AVE	STAMFORD	CT	06902	SOUTHFIELD AVENUE	SPILLS	Case Number	915	41.039227	-73.54774885	
28 SPUCE ST.	STAMFORD	CT	06902	MUTUAL HOUSING ASSOC. SW CT	ASBESTOS			41.048884	-73.54968357	

**TABLE 1
HAZARDOUS MATERIAL SITES WITHIN THE PROJECT FOCUS AREA
I-95 Stamford Planning and Linkages Study**

STREET	CITY	ST	ZIP	FACILITY	DB NAME	FIELD DESC	FIELD VALUE	LAT	LONG	EPA-ID
28 TAYLOR ST	STAMFORD	CT	06902	NEW NEIGHBORHOODS INC.	ASBESTOS			41.0469683	-73.54864944	
280 FAIRFIELD AVE	STAMFORD	CT	06904	THERMATOOL	MANIFEST	EPA Id	CTP000009364	41.0416537	-73.55161829	
280 FAIRFIELD AVE	STAMFORD	CT	06904	THERMATOOL CORP	CT PROPERTY	Status	Not reported	41.0416537	-73.55161829	
280 FAIRFIELD AVE	STAMFORD	CT	06904	THERMATOOL CORP	MANIFEST	EPA Id	CTP000006413	41.0416537	-73.55161829	
280 FAIRFIELD AVE	STAMFORD	CT	96962	WORLDWIDE PRESERVATION SEC LLC	MANIFEST	EPA Id	CTP000018277	41.0416537	-73.55161829	
280 FAIRFIELD AVENUE	STAMFORD	CT	06904	THERMATOOL CORP.	CPCS	Lust Status	Not reported	41.0416537	-73.55161829	
280 FAIRFIELD AVENUE	STAMFORD	CT	06904	THERMATOOL CORP.	SDADB	Facility Id	2821	41.0416537	-73.55161829	
280 FAIRFIELD AVENUE	STAMFORD	CT	06904	THERMATOOL CORP.	UST	Facility Id	135-9467	41.0416537	-73.55161829	
280 FAIRFIELD AVENUE	STAMFORD	CT	06904	THERMATOOL CORP.	UST	Tank Status	Permanently Closed	41.0416537	-73.55161829	
280 FAIRFIELD ST	STAMFORD	CT	06901	THERMATOOL INC	MANIFEST	EPA ID	CTP000018277	41.0416537	-73.55161829	
280 WEST AVE	STAMFORD	CT		BONGIORNO BP STATION	MANIFEST	EPA Id	CTP000017184	41.0439377	-73.55842575	
281 TRESSER BLVD	STAMFORD	CT	06901	HEXCEL CORPORATION	PRP			41.0522358	-73.53410311	
281 TRESSER BLVD 16TH FLOOR	STAMFORD	CT	06901	HEXCEL CORP	PRP			41.0522358	-73.53410311	
281 TRESSER BOULEVARD, TWO STAMFORD PLAZA, 16TH FL	STAMFORD	CT	06901	HEXCEL CORPORATION	PRP			41.0522358	-73.53410311	
281 WEST AVE.	STAMFORD	CT	06904	BONGIORNO GAS ISLAND	CPCS	Lust Status	Pending	41.0439481	-73.55856957	
281 WEST AVE.	STAMFORD	CT	06904	BONGIORNO GAS ISLAND	LUST	LUST Id	45432	41.0439481	-73.55856957	
281 WEST AVE.	STAMFORD	CT		BONGIORNO GAS ISLAND	RGA LUST	Facility ID	Not reported	41.0439481	-73.55856957	
281 WEST AVENUE	STAMFORD	CT	06904	BONGIORNO GAS ISLAND	CPCS	Lust Status	Pending	41.0439481	-73.55856957	
281 WEST AVENUE	STAMFORD	CT		BONGIORNO GAS ISLAND	RGA LUST	Facility ID	Not reported	41.0439481	-73.55856957	
285 WEST MAIN ST (KFC)	STAMFORD	CT			SPILLS	Facility Status	CLOSED	41.0495269	-73.54961851	
285 WEST MAIN ST (KFC)	STAMFORD	CT			SPILLS	Case Number	201704524	41.0495269	-73.54961851	
285 WEST MAIN STREET	STAMFORD	CT			ERNS	Incident Date Time	2017-09-01 01:45:00	41.0495269	-73.54961851	
285 WEST MAIN STREET	STAMFORD	CT			ERNS	NRC Report #	1191226	41.0495269	-73.54961851	
288 WEST AVE	STAMFORD	CT	06902	ADVANTAGE DEMO	ASBESTOS			41.0435877	-73.55847711	
288 WEST AVE	STAMFORD	CT	06902-6355	BANFIELD THE PET HOSPITAL	FINDS	Registry ID:	110044152234	41.0435877	-73.55847711	110044152234
288 WEST AVE	STAMFORD	CT	06902	BANFIELD THE PET HOSPITAL	UST	Facility Id	135-11119	41.0435877	-73.55847711	
288 WEST AVE	STAMFORD	CT	06902	BANFIELD THE PET HOSPITAL	UST	Tank Status	Currently In Use	41.0435877	-73.55847711	
288 WEST AVE	STAMFORD	CT	06902	BONGIORNO G & J	ECHO	Registry ID	110001408316	41.0435877	-73.55847711	110001408316
288 WEST AVE	STAMFORD	CT	06902	BONGIORNO G & J	FINDS	Registry ID:	110001408316	41.0435877	-73.55847711	110001408316
288 WEST AVE	STAMFORD	CT	06902	BONGIORNO G & J	ICIS	FRS ID:	110001408316	41.0435877	-73.55847711	110001408316
288 WEST AVE	STAMFORD	CT	06902	BONGIORNO G & J	US AIRS	EPA plant ID:	110001408316	41.0435877	-73.55847711	110001408316
288 WEST AVE	STAMFORD	CT	06902	BONGONO BP	MANIFEST	EPA Id	CTP000021793	41.0435877	-73.55847711	
288 WEST AVE	STAMFORD	CT	06902	BONKIORNO GAS ISLAND	MANIFEST	EPA Id	CTP000019849	41.0435877	-73.55847711	
288 WEST AVENUE	STAMFORD	CT	06902		ERNS	Incident Date Time	2000-05-09 09:30:00	41.0435877	-73.55847711	
288 WEST AVENUE	STAMFORD	CT	06902		ERNS	NRC Report #	528452	41.0435877	-73.55847711	
288 WEST AVENUE	STAMFORD	CT		BONGIORNO BROS	ENF	Status	Not reported	41.0435877	-73.55847711	
288 WEST AVENUE	STAMFORD	CT		BONGIORNO BROS	ENF	Enforcement Action Id	NVAR1433700116	41.0435877	-73.55847711	
288 WEST AVENUE	STAMFORD	CT		BONGIORNO BROS	SPILLS	Facility Status	Closed	41.0435877	-73.55847711	
288 WEST AVENUE	STAMFORD	CT		BONGIORNO BROS	SPILLS	Case Number	200505660	41.0435877	-73.55847711	
29 DIVISION ST	STAMFORD	CT		RBS GREENWICH CAPITAL PROPERTY ACQUISITION CORP.	ASBESTOS			41.0493688	-73.54449579	
29 GLEASON AVE	STAMFORD	CT	06902	STAMFORD ANODIZING & PAINTING CO	MANIFEST	EPA Id	CTD001455260	41.0490007	-73.52770314	
29 GLEASON AVE	STAMFORD	CT	06902	STAMFORD ANODIZING & PAINTING CO	MANIFEST	EPA Id	CTD001455260	41.0490007	-73.52770314	CTD001455260
29 GLEASON AVE	STAMFORD	CT	06902	STAMFORD ANODIZING & PAINTING CO	RCRA NonGen / NLR	EPA Id	CTD001455260	41.0490007	-73.52770314	CTD001455260
29 GLEASON AVE	STAMFORD	CT	069025101	STAMFORD ANODIZING & PLATING	AIRS	OBS	Not reported	41.0490007	-73.52770314	
29 GLEASON AVE	STAMFORD	CT	069025101	STAMFORD ANODIZING & PLATING	ENF	Status	Not reported	41.0490007	-73.52770314	

**TABLE 1
HAZARDOUS MATERIAL SITES WITHIN THE PROJECT FOCUS AREA
I-95 Stamford Planning and Linkages Study**

STREET	CITY	ST	ZIP	FACILITY	DB NAME	FIELD DESC	FIELD VALUE	LAT	LONG	EPA-ID
29 GLEASON AVE	STAMFORD	CT	06902510 1	STAMFORD ANODIZING & PLATING	ENF	Enforcement Action Id	NVAR1448500078	41.0490007	-73.52770314	
29 GLEASON AVE	STAMFORD	CT	06902510 1	STAMFORD ANODIZING & PLATING	MANIFEST	EPA Id	CTD980873099	41.0490007	-73.52770314	
29 GLEASON AVE	STAMFORD	CT	06902510 1	STAMFORD ANODIZING & PLATING	SPILLS	Facility Status	CLOSED	41.0490007	-73.52770314	
29 GLEASON AVE	STAMFORD	CT	06902510 1	STAMFORD ANODIZING & PLATING	SPILLS	Case Number	200607290	41.0490007	-73.52770314	
29 LILLIAN ST	STAMFORD	CT	06902	B P PROPERTIES	ASBESTOS			41.0531897	-73.52087855	
29 MYRTLE AVENUE	STAMFORD	CT		BERLINGO'S AUTO BODY	CT PROPERTY	Status	Not reported	41.0547761	-73.52431995	
3 GLENWOOD RD	DARIEN	CT	06820	UNKNOWN	CPCS	Lust Status	LUST Completed (DEP's significant hazard definition)	41.0645683	-73.50516112	
3 GLENWOOD RD	DARIEN	CT	06820	UNKNOWN	LUST	LUST Id	34987	41.0645683	-73.50516112	
3 GLENWOOD RD	DARIEN	CT	06820	UNKNOWN	SPILLS	Facility Status	Closed	41.0645683	-73.50516112	
3 GLENWOOD RD	DARIEN	CT	06820	UNKNOWN	SPILLS	Case Number	9807704	41.0645683	-73.50516112	
3 LANDMARK SQUARE SUITE 403	STAMFORD	CT	06901	BOLIDEN INC	MANIFEST	EPA Id	CTP000006669	41.0550198	-73.53751711	
3 MYANO COURT AND 179 MYANO LANE	STAMFORD	CT	06904	THE RICHMAN GROUP, JOHN MC CLUTCHEY	CPCS	Lust Status	LUST Completed (DEP's significant hazard definition)	41.0539207	-73.56334986	
3 MYANO COURT AND 179 MYANO LANE	STAMFORD	CT	06904	THE RICHMAN GROUP, JOHN MC CLUTCHEY	LUST	LUST Id	34495	41.0539207	-73.56334986	
3 MYANO COURT AND 179 MYANO LANE	STAMFORD	CT	06904	THE RICHMAN GROUP, JOHN MC CLUTCHEY	SPILLS	Facility Status	Closed	41.0539207	-73.56334986	
3 MYANO COURT AND 179 MYANO LANE	STAMFORD	CT	06904	THE RICHMAN GROUP, JOHN MC CLUTCHEY	SPILLS	Case Number	9805074	41.0539207	-73.56334986	
3 W. HENRY ST	STAMFORD	CT	06902	ANTARES GATEWAY II SPE LP	ASBESTOS			41.0449566	-73.54292405	
30 COMMERCE RD	STAMFORD	CT			SPILLS	Facility Status	Closed	41.0469502	-73.56178154	
30 COMMERCE RD	STAMFORD	CT			SPILLS	Case Number	9900296	41.0469502	-73.56178154	
30 COMMERCE RD	STAMFORD	CT	06902	E D O CORP BARNES ENGINEERING DIV	ECHO	Registry ID	110003008717	41.0469502	-73.56178154	CTD001162312
30 COMMERCE RD	STAMFORD	CT	06902	E D O CORP BARNES ENGINEERING DIV	FINDS	Registry ID:	110003008717	41.0469502	-73.56178154	CTD001162312
30 COMMERCE RD	STAMFORD	CT	06902	E D O CORP BARNES ENGINEERING DIV	MANIFEST	EPA Id	CTD001162312	41.0469502	-73.56178154	CTD001162312
30 COMMERCE RD	STAMFORD	CT	06902	E D O CORP BARNES ENGINEERING DIV	MANIFEST	EPA ID	CTD001162312	41.0469502	-73.56178154	CTD001162312
30 COMMERCE RD	STAMFORD	CT	06902	E D O CORP BARNES ENGINEERING DIV	RCRA NonGen / NLR	EPA Id	CTD001162312	41.0469502	-73.56178154	CTD001162312
30 COMMERCE RD	STAMFORD	CT	06902-4550	GAMBRO HEALTHCARE/DIALYSIS CENTER	FINDS	Registry ID:	110030318573	41.0469502	-73.56178154	110030318573
30 COMMERCE RD	STAMFORD	CT	06902	GAMBRO HEALTHCARE/DIALYSIS CENTER	NPDES	Status	Expired	41.0469502	-73.56178154	
30 COMMERCE RD	STAMFORD	CT	06902	GAMBRO HEALTHCARE/DIALYSIS CENTER	NPDES	Permit Number	GWT000142	41.0469502	-73.56178154	
30 COMMERCE RD	STAMFORD	CT	06902	GAMBRO HEALTHCARE/DIALYSIS CENTER	UST	Facility Id	135-10249	41.0469502	-73.56178154	
30 COMMERCE RD	STAMFORD	CT	06902	GAMBRO HEALTHCARE/DIALYSIS CENTER	UST	Tank Status	Permanently Closed	41.0469502	-73.56178154	
30 COMMERCE RD	STAMFORD	CT	06902	GAMBRO HEALTHCARE/DIALYSIS CENTER	UST	Tank Status	Currently In Use	41.0469502	-73.56178154	
30 GARDEN ST	STAMFORD	CT			SPILLS	Facility Status	CLOSED	41.0464628	-73.53825676	
30 GARDEN ST	STAMFORD	CT			SPILLS	Case Number	201503247	41.0464628	-73.53825676	
30 GLENBROOK ROAD	STAMFORD	CT		CROSS WINDS CONDOMINIUMS	LUST	LUST Id	59264	41.0563599	-73.52938446	

**TABLE 1
HAZARDOUS MATERIAL SITES WITHIN THE PROJECT FOCUS AREA
I-95 Stamford Planning and Linkages Study**

STREET	CITY	ST	ZIP	FACILITY	DB NAME	FIELD DESC	FIELD VALUE	LAT	LONG	EPA-ID
30 PIAVE ST	STAMFORD	CT	06902-5519	CAVALIERE INDUSTRIES, INC.	FINDS	Registry ID:	110030316138	41.0458613	-73.55676155	110030316138
30 PIAVE ST	STAMFORD	CT	06902	CAVALIERE INDUSTRIES, INC.	UST	Facility Id	135-11934	41.0458613	-73.55676155	
30 PIAVE ST	STAMFORD	CT	06902	CAVALIERE INDUSTRIES, INC.	UST	Tank Status	Permanently Closed	41.0458613	-73.55676155	
30 PIAVE ST CAVALIERE INDUSTRIES	STAMFORD	CT		CAVALIERE INDUSTRIES	RGA LUST	Facility ID	Not reported	41.0458613	-73.55676155	
30 PIAVE ST CAVALIERE INDUSTRIES	STAMFORD	CT	06904	CAVALIERE INDUSTRIES	CPCS	Lust Status	LUST Completed (DEP's significant hazard definition)	41.0458613	-73.55676155	
30 PIAVE ST CAVALIERE INDUSTRIES	STAMFORD	CT	06904	CAVALIERE INDUSTRIES	LUST	LUST Id	32875	41.0458613	-73.55676155	
30 PIAVE ST CAVALIERE INDUSTRIES	STAMFORD	CT	06904	CAVALIERE INDUSTRIES	SPILLS	Facility Status	closed	41.0458613	-73.55676155	
30 PIAVE ST CAVALIERE INDUSTRIES	STAMFORD	CT	06904	CAVALIERE INDUSTRIES	SPILLS	Case Number	9701779	41.0458613	-73.55676155	
30 QUINTARD TERR	STAMFORD	CT			SPILLS	Facility Status	Closed	41.0566139	-73.52583348	
30 QUINTARD TERR	STAMFORD	CT			SPILLS	Case Number	200504876	41.0566139	-73.52583348	
30 SHELBURNE ROAD	STAMFORD	CT	06904	STAMFORD HOSPITAL	AIRS	OBS	Not reported	41.0554786	-73.55385091	
30 SHELBURNE ROAD	STAMFORD	CT	06904	STAMFORD HOSPITAL	AIRS	OBS	1982	41.0554786	-73.55385091	
30 SHELBURNE ROAD	STAMFORD	CT	06904	STAMFORD HOSPITAL	AIRS	OBS	1983	41.0554786	-73.55385091	
30 SHELBURNE ROAD	STAMFORD	CT	06904	STAMFORD HOSPITAL	AIRS	OBS	1984	41.0554786	-73.55385091	
30 SHELBURNE ROAD	STAMFORD	CT	06904	STAMFORD HOSPITAL	AIRS	OBS	1987	41.0554786	-73.55385091	
30 SHELBURNE ROAD	STAMFORD	CT	06904	STAMFORD HOSPITAL	AIRS	OBS	1985	41.0554786	-73.55385091	
30 SHELBURNE ROAD	STAMFORD	CT	06904	STAMFORD HOSPITAL	AIRS	OBS	1986	41.0554786	-73.55385091	
30 SHELBURNE ROAD	STAMFORD	CT	06904	STAMFORD HOSPITAL	AIRS	OBS	1988	41.0554786	-73.55385091	
30 SHELBURNE ROAD	STAMFORD	CT	06904	STAMFORD HOSPITAL	AIRS	OBS	1989	41.0554786	-73.55385091	
30 SHELBURNE ROAD	STAMFORD	CT	06904	STAMFORD HOSPITAL	AIRS	OBS	1990	41.0554786	-73.55385091	
30 SHELBURNE ROAD	STAMFORD	CT	06904	STAMFORD HOSPITAL	AIRS	OBS	1991	41.0554786	-73.55385091	
30 SHELBURNE ROAD	STAMFORD	CT	06904	STAMFORD HOSPITAL	ASBESTOS			41.0554786	-73.55385091	
30 SHELBURNE ROAD	STAMFORD	CT	06904	STAMFORD HOSPITAL	ICIS	FRS ID:	110007246818	41.0554786	-73.55385091	
30 SHELBURNE ROAD	STAMFORD	CT	06904	STAMFORD HOSPITAL	LUST	LUST Id	32980	41.0554786	-73.55385091	
30 SHELBURNE ROAD	STAMFORD	CT	06904	STAMFORD HOSPITAL	NPDES	Status	Expired	41.0554786	-73.55385091	
30 SHELBURNE ROAD	STAMFORD	CT	06904	STAMFORD HOSPITAL	NPDES	Permit Number	GCW000251	41.0554786	-73.55385091	
30 SHELBURNE ROAD	STAMFORD	CT	06904	STAMFORD HOSPITAL	NPDES	Permit Number	GSN002448	41.0554786	-73.55385091	
30 SHELBURNE ROAD	STAMFORD	CT	06904	STAMFORD HOSPITAL	SPILLS	Facility Status	CLOSED	41.0554786	-73.55385091	
30 SHELBURNE ROAD	STAMFORD	CT	06904	STAMFORD HOSPITAL	SPILLS	Case Number	201306570	41.0554786	-73.55385091	
30 SHELBURNE ROAD	STAMFORD	CT	06904	STAMFORD HOSPITAL	US AIRS	EPA plant ID:	110007246818	41.0554786	-73.55385091	
30 SOUTH STATE STREET	STAMFORD	CT			SPILLS	Facility Status	CLOSED	41.0468231	-73.54287611	
30 SOUTH STATE STREET	STAMFORD	CT			SPILLS	Case Number	201107551	41.0468231	-73.54287611	
30 SOUTH STATE STREET & 490 WASHINGTON BOULEVARD	STAMFORD	CT	06902	TRAIN STATION	FINDS	Registry ID:	110020885176	41.046849	-73.54300965	110020885176
30 SPUCE ST	STAMFORD	CT		MUTUAL HOUSING ASSOC. OF SW CT	ASBESTOS			41.0489385	-73.54968357	
30 STATION PL	STAMFORD	CT	06902	FRED & DOLLYS CLEANING STATION	EDR Hist Cleaner			41.0465328	-73.54183855	
30 STATION PLACE	STAMFORD	CT	06902		ERNS	Incident Date Time	2011-05-29 11:20:00	41.0465328	-73.54183855	
30 STATION PLACE	STAMFORD	CT	06902		ERNS	NRC Report #	977712	41.0465328	-73.54183855	
30 STATION PLACE	STAFFORD	CT			SPILLS	Facility Status	CLOSED	41.0465328	-73.54183855	
30 STATION PLACE	STAFFORD	CT			SPILLS	Case Number	201402378	41.0465328	-73.54183855	
30 STATION PLACE	STAMFORD	CT			SPILLS	Facility Status	CLOSED	41.0465328	-73.54183855	
30 STATION PLACE	STAMFORD	CT			SPILLS	Facility Status	Not reported	41.0465328	-73.54183855	
30 STATION PLACE	STAMFORD	CT			SPILLS	Case Number	201406141	41.0465328	-73.54183855	
30 STATION PLACE	STAMFORD	CT			SPILLS	Case Number	201600754	41.0465328	-73.54183855	
30 STATION PLACE	STAMFORD	CT			SPILLS	Case Number	202100110	41.0465328	-73.54183855	
30 STATION PLACE	STAMFORD	CT			SPILLS	Case Number	202100222	41.0465328	-73.54183855	
300 1ST STAMFORD PLACE	STAMFORD	CT			ERNS	Incident Date Time	2005-10-04 04:30:00	41.0455814	-73.54701263	
300 1ST STAMFORD PLACE	STAMFORD	CT			ERNS	NRC Report #	774883	41.0455814	-73.54701263	
300 1ST STAMFORD PLACE	STAMFORD	CT			SPILLS	Facility Status	CLOSED	41.0455814	-73.54701263	
300 1ST STAMFORD PLACE	STAMFORD	CT			SPILLS	Case Number	200506621	41.0455814	-73.54701263	
300 BROAD ST	STAMFORD	CT	06901	PACIFIC MUTAL LIFE INS	MANIFEST	EPA Id	CTP000016240	41.0552919	-73.53127123	

**TABLE 1
HAZARDOUS MATERIAL SITES WITHIN THE PROJECT FOCUS AREA
I-95 Stamford Planning and Linkages Study**

STREET	CITY	ST	ZIP	FACILITY	DB NAME	FIELD DESC	FIELD VALUE	LAT	LONG	EPA-ID
300 FIRST STAMFORD PL	STAMFORD	CT	06912	LONE STAR INDUSTRIES	PRP			41.0455814	-73.54701263	
300 FIRST STAMFORD PL PO BOX 120014	STAMFORD	CT	06912	PORTLAND CEMENT	PRP			41.0455814	-73.54701263	
300 FIRST STAMFORD PLACE	STAMFORD	CT			SPILLS	Facility Status	CLOSED	41.0455814	-73.54701263	
300 FIRST STAMFORD PLACE	STAMFORD	CT			SPILLS	Case Number	201102308	41.0455814	-73.54701263	
300 FIRST STAMFORD PLACE	STAMFORD	CT			SPILLS	Case Number	201201043	41.0455814	-73.54701263	
300 STILLWATER AVENUE	STAMFORD	CT	06902	GYRUS ACMI, INC.	LUST	LUST Id	61098	41.0540814	-73.55769295	
300 TRESSER BLVD	STAMFORD	CT	06901	BAYVIEW TOWERS	MANIFEST	EPA Id	CTP000025529	41.0528268	-73.53344907	
300 W MAIN ST	STAFFORD SPGS	CT	06076	PISCIOTTAS MOTORS	EDR Hist Auto			41.0488478	-73.55091631	
301 TRESSER BLVD	STAMFORD	CT			SPILLS	Facility Status	Not reported	41.052578	-73.53337031	
301 TRESSER BLVD	STAMFORD	CT			SPILLS	Case Number	6021	41.052578	-73.53337031	
301 TRESSER BLVD	STAMFORD	CT	06901	CHEMOIL CORPORATION	FINDS			41.052578	-73.53337031	110070697278
301 TRESSER BLVD	STAMFORD	CT	06901	CHEMOIL CORPORATION	TSCA			41.052578	-73.53337031	
301 TRESSER BLVD. 14TH FLOOR (3 STAMFORD PLAZA)	STAMFORD	CT			SPILLS	Facility Status	closed	41.052578	-73.53337031	
301 TRESSER BLVD. 14TH FLOOR (3 STAMFORD PLAZA)	STAMFORD	CT			SPILLS	Case Number	200109101	41.052578	-73.53337031	
301 TRESSER BOULEVARD	STAMFORD	CT	06901	GLENCORE LTD	PRP			41.052578	-73.53337031	
301 TRESSER BOULEVARD	STAMFORD	CT	06901	GLENCORE LTD.	FUELS PROGRAM	Facility ID	83184, 83147	41.052578	-73.53337031	
301 TRESSER BOULEVARD	STAMFORD	CT	06901	GLENCORE LTD.	FUELS PROGRAM	Company Seq ID	5867	41.052578	-73.53337031	
301 TRESSER BOULEVARD	STAMFORD	CT	06901-3255	GLENCORE OFFICE	ECHO	Registry ID	110038170939	41.052578	-73.53337031	110038170939
301 TRESSER BOULEVARD	STAMFORD	CT	06901-3255	GLENCORE OFFICE	FINDS	Registry ID:	110038170939	41.052578	-73.53337031	110038170939
301 TRESSER BOULEVARD	STAMFORD	CT	06901-3255	GLENCORE OFFICE	ICIS	FRS ID:	110038170939	41.052578	-73.53337031	110038170939
301 TRESSER BOULEVARD	STAMFORD	CT	06901-3255	GLENCORE OFFICE	TSCA			41.052578	-73.53337031	110038170939
30-32 GARDEN ST	STAMFORD	CT	06902	CARL COPINACCI	ASBESTOS			41.0464628	-73.53825676	
305 WEST AVE UNIT 3	STAMFORD	CT		ADVANCE AUTO 8478	MANIFEST	EPA Id	CTP000032768	41.0431366	-73.55868942	
307 W MAIN ST	STAMFORD	CT	06902	PALMER GARY AUTO BODY INC	ECHO	Registry ID	110002480271	41.0490837	-73.55065264	CTD981073646
307 W MAIN ST	STAMFORD	CT	06902	PALMER GARY AUTO BODY INC	FINDS	Registry ID:	110002480271	41.0490837	-73.55065264	CTD981073646
307 W MAIN ST	STAMFORD	CT	06902	PALMER GARY AUTO BODY INC	RCRA NonGen / NLR	EPA Id	CTD981073646	41.0490837	-73.55065264	CTD981073646
307 WEST MAIN STREET	STAMFORD	CT			SPILLS	Facility Status	CLOSED	41.0490837	-73.55065264	
307 WEST MAIN STREET	STAMFORD	CT			SPILLS	Facility Status	Closed	41.0490837	-73.55065264	
307 WEST MAIN STREET	STAMFORD	CT			SPILLS	Case Number	201503934	41.0490837	-73.55065264	
307 WEST MAIN STREET	STAMFORD	CT			SPILLS	Case Number	9804441	41.0490837	-73.55065264	
31 CAMBRIDGE DRIVE	STAMFORD	CT		DONAHUE RESIDENCE	LUST	LUST Id	49035	41.0537185	-73.50503785	
31 DIAZ ST	STAMFORD	CT	06902	RANDY SALVATORE	ASBESTOS			41.0473494	-73.55634379	
31 DIVISION ST	STAMFORD	CT		RBS GREENWICH CAPITAL PROPERTY ACQUISITION CORP	ASBESTOS			41.049374	-73.54434512	
31 VICTORY ST	STAMFORD	CT	06902	PORTER NOVA EXCAVATION	MANIFEST	EPA Id	CTP000025540	41.0471212	-73.55528569	
31 VICTORY ST	STAMFORD	CT	06902	PORTER NOVA EXCAVATION	SPILLS	Facility Status	closed	41.0471212	-73.55528569	
31 VICTORY ST	STAMFORD	CT	06902	PORTER NOVA EXCAVATION	SPILLS	Case Number	200103991	41.0471212	-73.55528569	
31 WATERBURY AVE AND EAST MAIN ST	STAMFORD	CT			SPILLS	Facility Status	Closed	41.0594987	-73.50834912	
31 WATERBURY AVE AND EAST MAIN ST	STAMFORD	CT			SPILLS	Case Number	200207880	41.0594987	-73.50834912	
31 WEED AVE	STAMFORD	CT			SPILLS	Facility Status	CLOSED	41.0599393	-73.507767	
31 WEED AVE	STAMFORD	CT			SPILLS	Case Number	201100588	41.0599393	-73.507767	
310 ELM ST	STAMFORD	CT	06902	SHIPPAN POINT SERVICE	EDR Hist Auto			41.0514219	-73.52911051	
310 ELM STREET	STAMFORD	CT		AUTOSPA REALTY	CT PROPERTY	Status	Not reported	41.0514219	-73.52911051	
310 ELM STREET	STAMFORD	CT		AUTOSPA REALTY	LUST	LUST Id	49488	41.0514219	-73.52911051	
310 ELM STREET	STAMFORD	CT		AUTOSPA REALTY	SDADB	Facility Id	5029	41.0514219	-73.52911051	
310 ELM STREET	STAMFORD	CT		AUTOSPA REALTY	SPILLS	Facility Status	Closed	41.0514219	-73.52911051	
310 ELM STREET	STAMFORD	CT		AUTOSPA REALTY	SPILLS	Case Number	200202201	41.0514219	-73.52911051	

**TABLE 1
HAZARDOUS MATERIAL SITES WITHIN THE PROJECT FOCUS AREA
I-95 Stamford Planning and Linkages Study**

STREET	CITY	ST	ZIP	FACILITY	DB NAME	FIELD DESC	FIELD VALUE	LAT	LONG	EPA-ID
310 ELM STREET	STAMFORD	CT		TSOCANOS PROPERTY, FORMER SERVICE STATION	RGA LUST	Facility ID	Not reported	41.0514219	-73.52911051	
311 W MAIN ST	STAMFORD	CT	06902-5018	CLEAN-N-BRITE CAR WASH	FINDS	Registry ID:	110044352688	41.0490214	-73.55079988	110044352688
311 W MAIN ST	STAMFORD	CT	06902	CLEAN-N-BRITE CAR WASH	NPDES	Status	Expired	41.0490214	-73.55079988	
311 W MAIN ST	STAMFORD	CT	06902	CLEAN-N-BRITE CAR WASH	NPDES	Permit Number	GVM000474	41.0490214	-73.55079988	
314 COVE RD	STAMFORD	CT	06902	COVE ROAD MINI MART	UST	Facility Id	135-11241	41.0496669	-73.5186562	
314 COVE RD	STAMFORD	CT	06902	COVE ROAD MINI MART	UST	Tank Status	Currently In Use	41.0496669	-73.5186562	
314 COVE RD	STAMFORD	CT	06902	COVE ROAD MINI MART	UST	Tank Status	Permanently Closed	41.0496669	-73.5186562	
314 COVE RD	STAMFORD	CT		COVEROAD SERVICE STATION	MANIFEST	EPA Id	CTP000018222	41.0496669	-73.5186562	
316 COURTLAND AVE	STAMFORD	CT	06906	316 COURTLAND AVE	AUL	Status	Certificate of Title	41.0691424	-73.5161736	
316 COURTLAND AVE	STAMFORD	CT	06906	316 COURTLAND AVE	AUL	Facility Id	11539	41.0691424	-73.5161736	
316 COURTLAND AVE	STAMFORD	CT	06906	316 COURTLAND AVE	CT PROPERTY	Status	Not reported	41.0691424	-73.5161736	
316 COURTLAND AVE	STAMFORD	CT	06906	316 COURTLAND AVE	NPDES	Status	Expired	41.0691424	-73.5161736	
316 COURTLAND AVE	STAMFORD	CT	06906	316 COURTLAND AVE	NPDES	Permit Number	GGR002034	41.0691424	-73.5161736	
316 COURTLAND AVE	STAMFORD	CT	06906	316 COURTLAND AVE	NPDES	Permit Number	GVM001859	41.0691424	-73.5161736	
316 COURTLAND AVE	STAMFORD	CT	06906	316 COURTLAND AVE	NPDES	Permit Number	GVM000844	41.0691424	-73.5161736	
316 COURTLAND AVE	STAMFORD	CT	06906	316 COURTLAND AVE	NPDES	Permit Number	GVS000608	41.0691424	-73.5161736	
317 COURTLAND AVE	STAMFORD	CT	06906	RICHARDSON GYPSUM SUPPLY	ENF	Status	Active	41.0691554	-73.51602635	
317 COURTLAND AVE	STAMFORD	CT	06906	RICHARDSON GYPSUM SUPPLY	ENF	Enforcement Action Id	AORTWSUST 11-005	41.0691554	-73.51602635	
317 COURTLAND AVE	STAMFORD	CT	06906	RICHARDSON GYPSUM SUPPLY	VCP	Status	Not reported	41.0691554	-73.51602635	
32 ARLINGTON ST	STAMFORD	CT		NENEC JUDY DR	MANIFEST	EPA Id	CTP000019206	41.0592162	-73.52943924	
32 BAXTER AVE	STAMFORD	CT			SPILLS	Facility Status	closed	41.0436214	-73.55436456	
32 BAXTER AVE	STAMFORD	CT			SPILLS	Case Number	9803994	41.0436214	-73.55436456	
32 GREENWICH AVE	STAMFORD	CT			SPILLS	Facility Status	Closed	41.0496488	-73.54639284	
32 GREENWICH AVE	STAMFORD	CT			SPILLS	Case Number	200003374	41.0496488	-73.54639284	
32 GREENHART ROAD	STAMFORD	CT			SPILLS	Facility Status	CLOSED	41.0450343	-73.55853532	
32 GREENHART ROAD	STAMFORD	CT			SPILLS	Case Number	201300787	41.0450343	-73.55853532	
32 HARBOR VIEW DR	STAMFORD	CT	06901	CONN TRANSMISSION	MANIFEST	EPA Id	CTP000012494	41.0485833	-73.53017204	
32 HARBOR VIEW DR	STAMFORD	CT		CONNECTICUT TRANSMISSIONS	MANIFEST	EPA Id	CTP000012643	41.0485833	-73.53017204	
32 MINOR PLACE	STAMFORD	CT	06904	DOMENIC VERRASTRO	CPCS	Lust Status	LUST Completed (DEP's significant hazard definition)	41.0495943	-73.55637461	
32 MINOR PLACE	STAMFORD	CT	06904	DOMENIC VERRASTRO	LUST	LUST Id	34535	41.0495943	-73.55637461	
32 MINOR PLACE	STAMFORD	CT	06904	DOMENIC VERRASTRO	SPILLS	Facility Status	Closed	41.0495943	-73.55637461	
32 MINOR PLACE	STAMFORD	CT	06904	DOMENIC VERRASTRO	SPILLS	Case Number	9805181	41.0495943	-73.55637461	
32 WASHINGTON BLVD	STAMFORD	CT	06906	CL & P STAMFORD SOUTH END	MANIFEST	EPA Id	CTP000084522	41.0401059	-73.54187964	
32 WASHINGTON BLVD	STAMFORD	CT	06906	CL & P STAMFORD SOUTH END	NPDES	Status	Expired	41.0401059	-73.54187964	
32 WASHINGTON BLVD	STAMFORD	CT	06906	CL & P STAMFORD SOUTH END	NPDES	Permit Number	GSN001753	41.0401059	-73.54187964	
32 WASHINGTON BLVD	STAMFORD	CT	06906	CL & P STAMFORD SOUTH END	SEH			41.0401059	-73.54187964	
32 WASHINGTON BLVD	STAMFORD	CT	06902	STAMFORD NATURAL GAS STORAGE FACILITY	CORRACTS	EPA ID:	CTD000845222	41.0401059	-73.54187964	CTD000845222
32 WASHINGTON BLVD	STAMFORD	CT	06904	STAMFORD NATURAL GAS STORAGE FACILITY	CPCS	Lust Status	Not reported	41.0401059	-73.54187964	
32 WASHINGTON BLVD	STAMFORD	CT	06902	STAMFORD NATURAL GAS STORAGE FACILITY	ECHO	Registry ID	110003007567	41.0401059	-73.54187964	CTD000845222
32 WASHINGTON BLVD	STAMFORD	CT	06902	STAMFORD NATURAL GAS STORAGE FACILITY	FINDS	Registry ID:	110011557528	41.0401059	-73.54187964	CTD000845222
32 WASHINGTON BLVD	STAMFORD	CT	06902	STAMFORD NATURAL GAS STORAGE FACILITY	FINDS	Registry ID:	110003007567	41.0401059	-73.54187964	CTD000845222
32 WASHINGTON BLVD	STAMFORD	CT	06902	STAMFORD NATURAL GAS STORAGE FACILITY	MANIFEST	EPA ID	CTD000845222	41.0401059	-73.54187964	CTD000845222
32 WASHINGTON BLVD	STAMFORD	CT	06902	STAMFORD NATURAL GAS STORAGE FACILITY	RCRA NonGen / NLR	EPA Id	CTD000845222	41.0401059	-73.54187964	CTD000845222

**TABLE 1
HAZARDOUS MATERIAL SITES WITHIN THE PROJECT FOCUS AREA
I-95 Stamford Planning and Linkages Study**

STREET	CITY	ST	ZIP	FACILITY	DB NAME	FIELD DESC	FIELD VALUE	LAT	LONG	EPA-ID
32 WASHINGTON BLVD	STAMFORD	CT	06902	STAMFORD NATURAL GAS STORAGE FACILITY	RCRA-TSDF	EPA Id	CTD000845222	41.0401059	-73.54187964	CTD000845222
32 WASHINGTON BLVD	STAMFORD	CT	06902	STAMFORD NATURAL GAS STORAGE FACILITY	SDADB	Facility Id	593	41.0401059	-73.54187964	CTD000845222
32 WASHINGTON BOULEVARD	STAMFORD	CT	06830	STAMFORD NATURAL GAS STORAGE FACILITY	AUL	Status	Certificate of Title	41.0401059	-73.54187964	CTD981214281
32 WASHINGTON BOULEVARD	STAMFORD	CT	06830	STAMFORD NATURAL GAS STORAGE FACILITY	AUL	Facility Id	7204	41.0401059	-73.54187964	CTD981214281
32 WASHINGTON BOULEVARD	STAMFORD	CT	06830	STAMFORD NATURAL GAS STORAGE FACILITY	CPCS	Lust Status	Not reported	41.0401059	-73.54187964	CTD981214281
32 WASHINGTON BOULEVARD	STAMFORD	CT	06830	STAMFORD NATURAL GAS STORAGE FACILITY	SDADB	Facility Id	420	41.0401059	-73.54187964	CTD981214281
32 WASHINGTON BOULEVARD	STAMFORD	CT	06830	STAMFORD NATURAL GAS STORAGE FACILITY	SEMS	EPA Id	CTD981214281	41.0401059	-73.54187964	CTD981214281
32 WASHINGTON BOULEVARD	STAMFORD	CT	06830	STAMFORD NATURAL GAS STORAGE FACILITY	SEMS	Site ID	0100305	41.0401059	-73.54187964	CTD981214281
32 WASHINGTON BOULEVARD	STAMFORD	CT	06830	STAMFORD NATURAL GAS STORAGE FACILITY	SHWS	EPA ID	CTD981214281	41.0401059	-73.54187964	CTD981214281
32 WASHINGTON BOULEVARD	STAMFORD	CT	06830	STAMFORD NATURAL GAS STORAGE FACILITY	SHWS	State ID	420	41.0401059	-73.54187964	CTD981214281
320 ELM ST	STAMFORD	CT			SPILLS	Facility Status	Not reported	41.0512197	-73.52879206	
320 ELM ST	STAMFORD	CT			SPILLS	Case Number	5204	41.0512197	-73.52879206	
320 ELM ST	STAMFORD	CT	06902	REALLY CLEAN DRY CLEANERS	EDR Hist Cleaner			41.0512197	-73.52879206	
320 WEST AVE	STAMFORD	CT		AAA ADVANTAGE CARTING & DEMOLITION SERVICES, LLC	ENF	Status	Not reported	41.0424133	-73.5586723	
320 WEST AVE	STAMFORD	CT		AAA ADVANTAGE CARTING & DEMOLITION SERVICES, LLC	ENF	Enforcement Action Id	NOVWSWDS05061	41.0424133	-73.5586723	
3232 BOSTON POST ROAD	FAIRFIELD	CT		PEQUOT SERVICE STATION INC.	CT PROPERTY	Status	Not reported	41.0609061	-73.50714378	
3232 BOSTON POST ROAD	FAIRFIELD	CT		PEQUOT SERVICE STATION INC.	SDADB	Facility Id	2297	41.0609061	-73.50714378	
32-36 GREENWICH AVE	STAMFORD	CT	06905	LOUIS DREYFUS PROPERTY GRP	ASBESTOS			41.0496488	-73.54639284	
328 SELLECK STREET	STAMFORD	CT	06904	STUDENT TRANSPORTATION OF AMERICA	LUST	LUST Id	59584	41.0411818	-73.56131584	
328 SELLECK STREET	STAMFORD	CT	06904	STUDENT TRANSPORTATION OF AMERICA	SPILLS	Facility Status	CLOSED	41.0411818	-73.56131584	
328 SELLECK STREET	STAMFORD	CT	06904	STUDENT TRANSPORTATION OF AMERICA	SPILLS	Case Number	200905561	41.0411818	-73.56131584	
33 ANN ST	STAMFORD	CT	06902	JACKIE WILLIAMS	ASBESTOS			41.0491777	-73.54865286	
33 DIVISION ST	STAMFORD	CT		RBS GREENWICH CAPITAL PROPERTY ACQUISITION CORP	ASBESTOS			41.0493766	-73.54419103	
33 DORA ST.	STAMFORD	CT	06904	NICK CONDOS	CPCS	Lust Status	Pending	41.0501309	-73.50773275	
33 DORA ST.	STAMFORD	CT	06904	NICK CONDOS	LUST	LUST Id	37322	41.0501309	-73.50773275	
33 DORA ST.	STAMFORD	CT	06904	NICK CONDOS	SPILLS	Facility Status	Closed	41.0501309	-73.50773275	
33 DORA ST.	STAMFORD	CT	06904	NICK CONDOS	SPILLS	Case Number	200009603	41.0501309	-73.50773275	
33 GRENHART RD	STAMFORD	CT	06902	DLC ASSOC LLC	ASBESTOS			41.0449358	-73.55867914	
33 GUERNSEY ST	STAMFORD	CT	06901	BUDGET RENT A CAR OF WESTCHESTER, INC	FINDS	Registry ID:	110044176922	41.0498639	-73.5411537	110044176922
33 GUERNSEY ST	STAMFORD	CT	06901	BUDGET RENT A CAR OF WESTCHESTER, INC	UST	Facility Id	135-9853	41.0498639	-73.5411537	
33 GUERNSEY ST	STAMFORD	CT	06901	BUDGET RENT A CAR OF WESTCHESTER, INC	UST	Tank Status	Permanently Closed	41.0498639	-73.5411537	
33 HALLOWEEN BOULEVARD (53 HALLOWEEN BOULEVARD)	STAMFORD	CT	06902	ACME ELECTRIC & VICINITY	LUST	LUST Id	45418	41.0492159	-73.52703198	
33 HOLLOW TREE RIDGE ROAD	DARIEN	CT	06820	K. GUTOWSKI PROPERTY	CPCS	Lust Status	LUST Completed (DEP's significant hazard definition)	41.0620543	-73.50242855	

**TABLE 1
HAZARDOUS MATERIAL SITES WITHIN THE PROJECT FOCUS AREA
I-95 Stamford Planning and Linkages Study**

STREET	CITY	ST	ZIP	FACILITY	DB NAME	FIELD DESC	FIELD VALUE	LAT	LONG	EPA-ID
33 HOLLOW TREE RIDGE ROAD	DARIEN	CT	06820	K. GUTOWSKI PROPERTY	LUST	LUST Id	35371	41.0620543	-73.50242855	
33 HOLLOW TREE RIDGE ROAD	DARIEN	CT	06820	K. GUTOWSKI PROPERTY	SDADB	Facility Id	3470	41.0620543	-73.50242855	
33 HOLLOW TREE RIDGE ROAD	DARIEN	CT	06820	K. GUTOWSKI PROPERTY	SPILLS	Facility Status	Closed	41.0620543	-73.50242855	
33 HOLLOW TREE RIDGE ROAD	DARIEN	CT	06820	K. GUTOWSKI PROPERTY	SPILLS	Case Number	9900478	41.0620543	-73.50242855	
33 HOLLOWEEN BLVD.	STAMFORD	CT	06904	ACME ELECTRIC & VICINITY	CPCS	Lust Status	Pending	41.0492159	-73.52703198	
33 MYRTLE AVE	STAMFORD	CT	06902	CONTINENTAL MOTORS	MANIFEST	EPA Id	CTP000012514	41.054758	-73.52433022	
33 MYRTLE AVE	STAMFORD	CT	06902	CONTINENTAL MOTORS	MANIFEST	EPA Id	CTP000012801	41.054758	-73.52433022	
33 MYRTLE AVE	STAMFORD	CT	06902-3904	FORMER CALLARI PROPERTY	FINDS	Registry ID:	110030382404	41.054758	-73.52433022	110030382404
33 MYRTLE AVE	STAMFORD	CT	06902	FORMER CALLARI PROPERTY	UST	Facility Id	135-8796	41.054758	-73.52433022	
33 MYRTLE AVE	STAMFORD	CT	06902	FORMER CALLARI PROPERTY	UST	Tank Status	Permanently Closed	41.054758	-73.52433022	
33 PIAVE ST	STAMFORD	CT	06902	DNL INDUSTRIES	ASBESTOS		41.0457473	-73.55665882		
33 PIAVE ST	STAMFORD	CT	06902	MYRTLE T ROLAND	ASBESTOS		41.0457473	-73.55665882		
33 PLYMOUTH STREET	DARIEN	CT	06820	DOUG DUMOND	CPCS	Lust Status	LUST Completed (DEP's significant hazard definition)	41.0599756	-73.49912412	
33 PLYMOUTH STREET	DARIEN	CT	06820	DOUG DUMOND	SPILLS	Facility Status	Closed	41.0599756	-73.49912412	
33 PLYMOUTH STREET	DARIEN	CT	06820	DOUG DUMOND	SPILLS	Case Number	9802148	41.0599756	-73.49912412	
33 ROSE PARK AVE	STAMFORD	CT			SPILLS	Facility Status	CLOSED	41.0491511	-73.54765297	
33 ROSE PARK AVE	STAMFORD	CT			SPILLS	Case Number	201104500	41.0491511	-73.54765297	
33 SHERMAN ST	STAMFORD	CT	06902	VARGAS	ASBESTOS		41.0570986	-73.52058406		
33 VIRGAL ST	STAMFORD	CT	06904	DOUGLAS STEWART INC.	CPCS	Lust Status	Cleanup Initiated	41.0494025	-73.5556692	
33 VIRGAL ST	STAMFORD	CT	06904	DOUGLAS STEWART INC.	LUST	LUST Id	31987	41.0494025	-73.5556692	
33 VIRGAL ST	STAMFORD	CT		DOUGLAS STEWART INC.	RGA LUST	Facility ID	Not reported	41.0494025	-73.5556692	
33 VIRGAL ST	STAMFORD	CT	06904	DOUGLAS STEWART INC.	SPILLS	Facility Status	CLOSED	41.0494025	-73.5556692	
33 VIRGAL ST	STAMFORD	CT	06904	DOUGLAS STEWART INC.	SPILLS	Case Number	9605642	41.0494025	-73.5556692	
33 W MAIN ST	STAMFORD	CT		LIBERTY AUTO BODY	MANIFEST	EPA Id	CTD981066891	41.0521762	-73.54617369	
33 W MAIN ST	STAMFORD	CT		LIBERTY AUTO BODY	SPILLS	Facility Status	Not reported	41.0521762	-73.54617369	
33 W MAIN ST	STAMFORD	CT		LIBERTY AUTO BODY	SPILLS	Case Number	202104176	41.0521762	-73.54617369	
33 W MAIN ST	STAMFORD	CT	06902	LIBERTY AUTO BODY INC	ASBESTOS		41.0521762	-73.54617369		CTD981066897
33 W MAIN ST	STAMFORD	CT	06902	LIBERTY AUTO BODY INC	ECHO	Registry ID	110002479586	41.0521762	-73.54617369	CTD981066897
33 W MAIN ST	STAMFORD	CT	06902	LIBERTY AUTO BODY INC	FINDS	Registry ID:	110002479586	41.0521762	-73.54617369	CTD981066897
33 W MAIN ST	STAMFORD	CT	06902	LIBERTY AUTO BODY INC	MANIFEST	EPA Id	CTD981066897	41.0521762	-73.54617369	
33 W MAIN ST	STAMFORD	CT	06902	LIBERTY AUTO BODY INC	RCRA-SQG	EPA Id	CTD981066897	41.0521762	-73.54617369	CTD981066897
33 WEST MAIN STREET	STAMFORD	CT	06902	ANGELO'S AUTO BODY SHOP	MANIFEST	EPA Id	CTD981066897	41.0521762	-73.54617369	
331 SELLECK ST	STAMFORD	CT	06902	FRED N DURANTE JR LANDSCAPE SERVICES	RCRA-SQG		41.0412933	-73.56137063		CTP000034371
331 SELLECK ST	STAMFORD	CT	06902	FRED N. DURANTE, JR. GEN CONT., INC.	CPCS	Lust Status	LUST Completed (DEP's significant hazard definition)	41.0412933	-73.56137063	
331 SELLECK ST	STAMFORD	CT	06902	FRED N. DURANTE, JR. GEN CONT., INC.	ENF	Status	Active	41.0412933	-73.56137063	
331 SELLECK ST	STAMFORD	CT	06902	FRED N. DURANTE, JR. GEN CONT., INC.	ENF	Enforcement Action Id	NOVUST-MC217-0008	41.0412933	-73.56137063	
331 SELLECK ST	STAMFORD	CT	06902	FRED N. DURANTE, JR. GEN CONT., INC.	ENF	Enforcement Action Id	NOVUST-PC11-0088	41.0412933	-73.56137063	
331 SELLECK ST	STAMFORD	CT	06902	FRED N. DURANTE, JR. GEN CONT., INC.	ENF	Enforcement Action Id	NOVUST-MC220-0022	41.0412933	-73.56137063	
331 SELLECK ST	STAMFORD	CT	06902	FRED N. DURANTE, JR. GEN CONT., INC.	ENF	Enforcement Action Id	NOVUST-RD20-0009	41.0412933	-73.56137063	
331 SELLECK ST	STAMFORD	CT	06902	FRED N. DURANTE, JR. GEN CONT., INC.	LUST	LUST Id	30957	41.0412933	-73.56137063	
331 SELLECK ST	STAMFORD	CT	06902	FRED N. DURANTE, JR. GEN CONT., INC.	SPILLS	Facility Status	closed	41.0412933	-73.56137063	

**TABLE 1
HAZARDOUS MATERIAL SITES WITHIN THE PROJECT FOCUS AREA
I-95 Stamford Planning and Linkages Study**

STREET	CITY	ST	ZIP	FACILITY	DB NAME	FIELD DESC	FIELD VALUE	LAT	LONG	EPA-ID
331 SELLECK ST	STAMFORD	CT	06902	FRED N. DURANTE, JR. GEN CONT., INC.	SPILLS	Case Number	9707070	41.0412933	-73.56137063	
331 SELLECK ST	STAMFORD	CT	06902	FRED N. DURANTE, JR. GEN CONT., INC.	UST	Facility Id	135-11658	41.0412933	-73.56137063	
331 SELLECK ST	STAMFORD	CT	06902	FRED N. DURANTE, JR. GEN CONT., INC.	UST	Tank Status	Permanently Closed	41.0412933	-73.56137063	
331 SELLECK ST	STAMFORD	CT	06902	FRED N. DURANTE, JR. GEN CONT., INC.	UST	Tank Status	Temporarily Closed	41.0412933	-73.56137063	
331 SELLECK STREET	STAMFORD	CT	06904	GROSSO PAVING	CPCS	Lust Status	Cleanup Initiated	41.0412933	-73.56137063	
331 SELLECK STREET	STAMFORD	CT	06904	GROSSO PAVING	SPILLS	Facility Status	Closed	41.0412933	-73.56137063	
331 SELLECK STREET	STAMFORD	CT	06904	GROSSO PAVING	SPILLS	Case Number	9707287	41.0412933	-73.56137063	
333 HAMILTON AVE	STAMFORD	CT	06905	HAMILTON GARDENS, LP	ASBESTOS			41.0622046	-73.51084884	
333 LUDLOW STREET	STAMFORD	CT	06904	UNITED ORGANICS	CPCS	Lust Status	Not reported	41.0425144	-73.53240809	
333 LUDLOW STREET	STAMFORD	CT	06904	UNITED ORGANICS	LWDS	Leachate and Wastewater Number	7000078	41.0425144	-73.53240809	
333 LUDLOW STREET	STAMFORD	CT	06904	UNITED ORGANICS	SDADB	Facility Id	424	41.0425144	-73.53240809	
333 LUDLOW STREET	STAMFORD	CT	06904	UNITED ORGANICS	SHWS	EPA ID	CTD001182781	41.0425144	-73.53240809	
333 LUDLOW STREET	STAMFORD	CT	06904	UNITED ORGANICS	SHWS	State ID	424	41.0425144	-73.53240809	
336 ELM ST	STAMFORD	CT	06902-5114	AB SPRY BTH - STK 1 - ELM ST	FINDS	Registry ID:	110030350199	41.0509656	-73.52840169	110030350199
336 ELM ST	STAMFORD	CT	06902	PRAY BODY SHOP CORP	CPCS	Lust Status	Not reported	41.0509656	-73.52840169	CTD981066889
336 ELM ST	STAMFORD	CT	06902	PRAY BODY SHOP CORP	CT PROPERTY	Status	Not reported	41.0509656	-73.52840169	CTD981066889
336 ELM ST	STAMFORD	CT	06902	PRAY BODY SHOP CORP	ECHO	Registry ID	110002479577	41.0509656	-73.52840169	CTD981066889
336 ELM ST	STAMFORD	CT		PRAY BODY SHOP CORP	ENF	Status	Not reported	41.0509656	-73.52840169	
336 ELM ST	STAMFORD	CT		PRAY BODY SHOP CORP	ENF	Enforcement Action Id	NOVWSWDH06072	41.0509656	-73.52840169	
336 ELM ST	STAMFORD	CT	06902	PRAY BODY SHOP CORP	FINDS	Registry ID:	110002479577	41.0509656	-73.52840169	CTD981066889
336 ELM ST	STAMFORD	CT	06902	PRAY BODY SHOP CORP	MANIFEST	EPA Id	CTD981066889	41.0509656	-73.52840169	
336 ELM ST	STAMFORD	CT	06902	PRAY BODY SHOP CORP	MANIFEST	EPA Id	CTD981066889	41.0509656	-73.52840169	CTD981066889
336 ELM ST	STAMFORD	CT	06902	PRAY BODY SHOP CORP	RCRA NonGen / NLR	EPA Id	CTD981066889	41.0509656	-73.52840169	CTD981066889
336 ELM ST	STAMFORD	CT	06902	PRAY BODY SHOP CORP	SDADB	Facility Id	5547	41.0509656	-73.52840169	CTD981066889
336 ELM ST	STAMFORD	CT	06902	PRAY VOLKSWAGEN CORPORATION	MANIFEST	EPA ID	CTD981066889	41.0509656	-73.52840169	
34 HAMILTON COURT	STAMFORD	CT	06902	TOM MEYER	ASBESTOS			41.0621191	-73.51112964	
34 HAMILTON CT	STAMFORD	CT	06906	HAMILTON GARDENS LP	ASBESTOS			41.0621191	-73.51112964	
34 ROSE PARK AVE	STAMFORD	CT	06902		LEAD			41.0492003	-73.54779337	
34 WILLIAM ST	STAMFORD	CT	06902		LEAD			41.0531094	-73.52364537	
340 WASHINGTON BLVD.	STAMFORD	CT	06903	HP GATEWAY LANE 1 LLC	ASBESTOS			41.0445625	-73.54298226	
342 HAMILTON AVE	STAMFORD	CT			SPILLS	Facility Status	CLOSED	41.0618003	-73.51037287	
342 HAMILTON AVE	STAMFORD	CT			SPILLS	Facility Status	Closed	41.0618003	-73.51037287	
342 HAMILTON AVE	STAMFORD	CT			SPILLS	Case Number	200702111	41.0618003	-73.51037287	
342 HAMILTON AVE	STAMFORD	CT			SPILLS	Case Number	9800371	41.0618003	-73.51037287	
343 WEST MAIN ST	STAMFORD	CT		GARY PALMER AUTO BODY	MANIFEST	EPA Id	CT\$000015880	41.0485522	-73.55197441	
343 WEST MAIN ST	STAMFORD	CT	06902	GARY PALMER AUTO BODY INC	MANIFEST	EPA Id	CT\$000018110	41.0485522	-73.55197441	
343 WEST MAIN ST	STAMFORD	CT	06902	PALMER GARY AUTO BODY INC	MANIFEST	EPA Id	CTD981073646	41.0485522	-73.55197441	
345 ELM ST	STAMFORD	CT	06902-5111	COVE AWNING	FINDS	Registry ID:	110030404765	41.050836	-73.52841196	110030404765
345 ELM ST	STAMFORD	CT	06902	COVE AWNING	LUST	LUST Id	59850	41.050836	-73.52841196	
345 ELM ST	STAMFORD	CT	06902	COVE AWNING	MANIFEST	EPA Id	CTP000026057	41.050836	-73.52841196	
345 ELM ST	STAMFORD	CT	06902	COVE AWNING	SPILLS	Facility Status	Closed	41.050836	-73.52841196	
345 ELM ST	STAMFORD	CT	06902	COVE AWNING	SPILLS	Case Number	200107147	41.050836	-73.52841196	
345 ELM ST	STAMFORD	CT	06902	COVE AWNING	UST	Facility Id	135-12426	41.050836	-73.52841196	
345 ELM ST	STAMFORD	CT	06902	COVE AWNING	UST	Tank Status	Permanently Closed	41.050836	-73.52841196	
345 ELM ST	STAMFORD	CT	06902	I B S OIL CITY INC	EDR Hist Auto			41.050836	-73.52841196	
345 ELM STREET	STAMFORD	CT			RGA LUST	Facility ID	Not reported	41.050836	-73.52841196	

**TABLE 1
HAZARDOUS MATERIAL SITES WITHIN THE PROJECT FOCUS AREA
I-95 Stamford Planning and Linkages Study**

STREET	CITY	ST	ZIP	FACILITY	DB NAME	FIELD DESC	FIELD VALUE	LAT	LONG	EPA-ID
345 ELM STREET	STAMFORD	CT		FORMER GAS STATION	RGA LUST	Facility ID	Not reported	41.050836	-73.52841196	
347-365 ATLANTIC ST	STAMFORD	CT		SAINT JOHN DEVELOPMENT	ASBESTOS			41.0503383	-73.53959907	
348 FAIRFIELD AVE	STAMFORD	CT	06902	348-366 FAIRFIELD AVE.	UST	Facility Id	135-8650	41.0394033	-73.55104643	
348 FAIRFIELD AVE	STAMFORD	CT	06902	348-366 FAIRFIELD AVE.	UST	Tank Status	Currently In Use	41.0394033	-73.55104643	
35 AND 49 WEST BROAD STREET	STAMFORD	CT		MILL RIVER HOUSE	LUST	LUST Id	48645	41.0557093	-73.5466976	
35 CLINTON AVENUE	STAMFORD	CT		ALCIDES RESIDENCE	LUST	LUST Id	48672	41.0513234	-73.54481425	
35 COMMERCE RD	STAMFORD	CT	06902	EXTRA SPACE STORAGE	CT PROPERTY	Status	Not reported	41.047059	-73.56201781	
35 COMMERCE RD	STAMFORD	CT	06902-4505	EXTRA SPACE STORAGE	FINDS	Registry ID:	110044197366	41.047059	-73.56201781	110044197366
35 COMMERCE RD	STAMFORD	CT	06902	EXTRA SPACE STORAGE	LUST	LUST Id	59983	41.047059	-73.56201781	
35 COMMERCE RD	STAMFORD	CT	06902	EXTRA SPACE STORAGE	MANIFEST	EPA Id	CTP000011564	41.047059	-73.56201781	
35 COMMERCE RD	STAMFORD	CT	06902	EXTRA SPACE STORAGE	NPDES	Status	Active	41.047059	-73.56201781	
35 COMMERCE RD	STAMFORD	CT	06902	EXTRA SPACE STORAGE	NPDES	Status	Expired	41.047059	-73.56201781	
35 COMMERCE RD	STAMFORD	CT	06902	EXTRA SPACE STORAGE	NPDES	Permit Number	GIO000011	41.047059	-73.56201781	
35 COMMERCE RD	STAMFORD	CT	06902	EXTRA SPACE STORAGE	NPDES	Permit Number	GGR001818	41.047059	-73.56201781	
35 COMMERCE RD	STAMFORD	CT	06902	EXTRA SPACE STORAGE	UIC			41.047059	-73.56201781	
35 COMMERCE RD	STAMFORD	CT	06902	EXTRA SPACE STORAGE	UST	Facility Id	135-8766	41.047059	-73.56201781	
35 COMMERCE RD	STAMFORD	CT	06902	EXTRA SPACE STORAGE	UST	Tank Status	Permanently Closed	41.047059	-73.56201781	
35 COMMERCE RD	STAMFORD	CT	06902	EXTRA SPACE STORAGE	VCP	Status	Not reported	41.047059	-73.56201781	
35 COMMERCE ROAD	STAMFORD	CT	06904	CHEMICAL TESTING CORP.	CPCS	Lust Status	Not reported	41.047059	-73.56201781	
35 COMMERCE ROAD	STAMFORD	CT	06904	CHEMICAL TESTING CORP.	SDADB	Facility Id	5035	41.047059	-73.56201781	
35 COMMERCE ROAD	STAMFORD	CT		EXTRA SPACE STORAGE	RGA LUST	Facility ID	Not reported	41.047059	-73.56201781	
35 MAITLAND RD.	STAMFORD	CT	06904	COVINO	CPCS	Lust Status	LUST Completed (DEP's significant hazard definition)	41.0625312	-73.51557092	
35 MAITLAND RD.	STAMFORD	CT	06904	COVINO	LUST	LUST Id	33545	41.0625312	-73.51557092	
35 MAITLAND RD.	STAMFORD	CT	06904	COVINO	SPILLS	Facility Status	CLOSED	41.0625312	-73.51557092	
35 MAITLAND RD.	STAMFORD	CT	06904	COVINO	SPILLS	Case Number	9706070	41.0625312	-73.51557092	
35 PULASKI ST	STAMFORD	CT		ANTARES GATEWAY, SEP LP	ASBESTOS			41.0441555	-73.54474576	
35 STAFFORD RD	STAFFORD	CT			SPILLS	Facility Status	CLOSED	41.0551779	-73.51766658	
35 STAFFORD RD	STAFFORD	CT			SPILLS	Case Number	201104068	41.0551779	-73.51766658	
352 WASHINGTON BLVD	STAMFORD	CT	06902	HARBOR POINT DEVELOPMENT	ASBESTOS			41.0446766	-73.5430028	
35-41 MAGEE / 24-38 HARBOR VIEW	STAMFORD	CT		BLOOMFIELD REALTY SITE	CT PROPERTY	Status	Not reported	41.0485989	-73.52861057	
35-41 MAGEE / 24-38 HARBOR VIEW	STAMFORD	CT		BLOOMFIELD REALTY SITE	VCP	Status	LEP post 10/1/95 filing	41.0485989	-73.52861057	
35-41 MAGEE AND 24-38 HARBOR VIEW	STAMFORD	CT		BLOOMFIELD REALTY SITE	SDADB	Facility Id	5033	41.0485989	-73.52861057	
35-41 MAGEE/ 24-38 HARBOR VIEW	STAMFORD	CT	06904	BLOOMFIELD REALTY SITE	CPCS	Lust Status	Not reported	41.0488426	-73.53019601	
35-41 MAGEE/24-38 HARBOR VIEW	STAMFORD	CT	06904	BLOOMFIELD REALTY CORPORATION SITE	CPCS	Lust Status	Not reported	41.048306	-73.53009328	
355 MAIN ST	STAMFORD	CT	06901	WEST HIGH SERV STATION INC	EDR Hist Auto			41.0532079	-73.5397155	
355 W MAIN ST	STAMFORD	CT	06902	WEST HIGH SERV STATION INC	EDR Hist Auto			41.0483811	-73.55242299	
355 W MAIN ST	STAMFORD	CT	06902-5019	WEST HIGH SERVICE STATION	FINDS	Registry ID:	110030414825	41.0483811	-73.55242299	110030414825
355 W MAIN ST	STAMFORD	CT	06902	WEST HIGH SERVICE STATION	UST	Facility Id	135-8738	41.0483811	-73.55242299	
355 W MAIN ST	STAMFORD	CT	06902	WEST HIGH SERVICE STATION	UST	Tank Status	Permanently Closed	41.0483811	-73.55242299	
355 W MAIN ST	STAMFORD	CT	06902	WEST HIGH SERVICE STATION	UST	Tank Status	Currently In Use	41.0483811	-73.55242299	
355 W MAIN ST	STAMFORD	CT	06902	WEST SENECA SERVICE STATION	MANIFEST	EPA ID	CTP033240288	41.0483811	-73.55242299	
355 WEST MAIN	STAMFORD	CT			SPILLS	Facility Status	OPEN	41.0483811	-73.55242299	
355 WEST MAIN	STAMFORD	CT			SPILLS	Case Number	201606979	41.0483811	-73.55242299	
355 WEST MAIN STREET	STAMFORD	CT	06902	WEST HIGH SERVICE STATION	LUST	LUST Id	61248	41.0483811	-73.55242299	
355 WEST MAIN STREET	STAMFORD	CT	06902	WEST HIGH STREET SERVICE STATION, INC.	PRP			41.0483811	-73.55242299	
357 ELM ST	STAMFORD	CT	06902	METRO NORTH COMMUTER RAILROAD	MANIFEST	EPA Id	CTP000001735	41.0507609	-73.52827157	
357 ELM ST	STAMFORD	CT	06902	NEW HAVEN RAIL LINE STAMFORD	PADS	EPAID:	CTD983903709	41.0507609	-73.52827157	CTD983903709
357 ELM ST	STAMFORD	CT	06902	STAMFORD RAIL YARD	MANIFEST	EPA Id	CTP000016305	41.0507609	-73.52827157	

**TABLE 1
HAZARDOUS MATERIAL SITES WITHIN THE PROJECT FOCUS AREA
I-95 Stamford Planning and Linkages Study**

STREET	CITY	ST	ZIP	FACILITY	DB NAME	FIELD DESC	FIELD VALUE	LAT	LONG	EPA-ID
357 ELM ST	STAMFORD	CT	06902-5111	STAMFORD RAILYARD	FINDS	Registry ID:	110044352269	41.0507609	-73.52827157	110044352269
357 ELM ST	STAMFORD	CT	06902	STAMFORD RAILYARD	MANIFEST	EPA Id	CTD983903709	41.0507609	-73.52827157	
357 ELM ST	STAMFORD	CT	06902	STAMFORD RAILYARD	NPDES	Status	Expired	41.0507609	-73.52827157	
357 ELM ST	STAMFORD	CT	06902	STAMFORD RAILYARD	NPDES	Permit Number	GVM000790	41.0507609	-73.52827157	
357 ELM ST	STAMFORD	CT	06902	STAMFORD RAILYARD	NPDES	Status	Expired	41.0507609	-73.52827157	
357 ELM ST	STAMFORD	CT	06902	STAMFORD RAILYARD	NPDES	Permit Number	GS1001309	41.0507609	-73.52827157	
357 ELM ST	STAMFORD	CT	06902	STAMFORD RAILYARD	SPILLS	Facility Status	Closed	41.0507609	-73.52827157	
357 ELM ST	STAMFORD	CT	06902	STAMFORD RAILYARD	SPILLS	Case Number	200300428	41.0507609	-73.52827157	
358 WASHINGTON BLVD	STAMFORD	CT	06902	HARBOR POINT DEVELOPMENT	ASBESTOS			41.0447336	-73.5430165	
36 ABERDINE ST	STAMFORD	CT			SPILLS	Facility Status	Closed	41.0472146	-73.55927839	
36 ABERDINE ST	STAMFORD	CT			SPILLS	Case Number	200107823	41.0472146	-73.55927839	
36 AMELIA PL	STAMFORD	CT	06902	JOHN H FERSNER	MANIFEST	EPA ID	CTP033487698	41.0383143	-73.55529938	
36 ANN ST.	STAMFORD	CT	06902	PACIFIC HOUSE INC.	ASBESTOS			41.0491251	-73.54850904	
36 GARDEN ST	STAMFORD	CT		ANTHONY J TRUGLIA ET AL	ASBESTOS			41.0462995	-73.538291	
36 GLEASON AVE	STAMFORD	CT	06902	MY WAY AUTO BODY	MANIFEST	EPA Id	CTP000021130	41.0488581	-73.52755932	
36 GLEASON AVE	STAMFORD	CT	06902	MY WAY AUTOBODY	CPCS	Lust Status	Not reported	41.0488581	-73.52755932	
36 GLEASON AVE	STAMFORD	CT	06902	MY WAY AUTOBODY	CT PROPERTY	Status	Not reported	41.0488581	-73.52755932	
36 GLEASON AVE	STAMFORD	CT	06902	MY WAY AUTOBODY	NPDES	Status	Expired	41.0488581	-73.52755932	
36 GLEASON AVE	STAMFORD	CT	06902	MY WAY AUTOBODY	NPDES	Permit Number	GVM000794	41.0488581	-73.52755932	
36 GLEASON AVENUE	STAMFORD	CT		MY WAY AUTO BODY SHOP	SDADB	Facility Id	5061	41.0488581	-73.52755932	
36 LUDLOW ST	STAMFORD	CT	06902	PRECISION IND PAINT SPRAYING	RCRA NonGen / NLR	EPA Id	CTD001838580	41.0433129	-73.53716441	CTD001838580
36 LUDLOW ST	STAMFORD	CT	06902	RESEARCH PLATING ELECTRO FORMING	ECHO	Registry ID	110003009468	41.0433129	-73.53716441	CTD001178474
36 LUDLOW ST	STAMFORD	CT	06902	RESEARCH PLATING ELECTRO FORMING	FINDS	Registry ID:	110003009468	41.0433129	-73.53716441	CTD001178474
36 LUDLOW ST	STAMFORD	CT	06902	RESEARCH PLATING ELECTRO FORMING	RCRA NonGen / NLR	EPA Id	CTD001178474	41.0433129	-73.53716441	CTD001178474
36 MAGEE AVE	STAMFORD	CT	06902	A J MANDI & SONS INC	MANIFEST	EPA Id	CTD058865007	41.0485626	-73.52846675	
36 MAGEE AVE	STAMFORD	CT	06902	AJ MANDI & SON INC	MANIFEST	EPA Id	CTD058865007	41.0485626	-73.52846675	
36 MAGEE AVE	STAMFORD	CT	06902	MANDI A J & SON INC	ECHO	Registry ID	110003016502	41.0485626	-73.52846675	CTD058865007
36 MAGEE AVE	STAMFORD	CT	06902	MANDI A J & SON INC	FINDS	Registry ID:	110003016502	41.0485626	-73.52846675	CTD058865007
36 MAGEE AVE	STAMFORD	CT	06902	MANDI A J & SON INC	RCRA-VSQG	EPA Id	CTD058865007	41.0485626	-73.52846675	CTD058865007
36 MAGEE AVENUE	STAMFORD	CT		AJ MANDI & SON INC	MANIFEST	EPA Id	CT0058865007	41.0485626	-73.52846675	
36 MAGEE AVENUE	STAMFORD	CT	06904	MARCIA MANDI	CPCS	Lust Status	LUST Completed (DEP's significant hazard definition)	41.0485626	-73.52846675	
36 MAGEE AVENUE	STAMFORD	CT	06902	MARCIA MANDI	LUST	LUST Id	31383	41.0485626	-73.52846675	
36 MAGEE AVENUE	STAMFORD	CT	06902	MARCIA MANDI	SPILLS	Facility Status	CLOSED	41.0485626	-73.52846675	
36 MAGEE AVENUE	STAMFORD	CT	06902	MARCIA MANDI	SPILLS	Case Number	9804575	41.0485626	-73.52846675	
360 FAIRFIELD AVE	STAMFORD	CT	06902	CONVERTER SCAN INC	ECHO	Registry ID	110003015745	41.039061	-73.55108067	CTD053166625
360 FAIRFIELD AVE	STAMFORD	CT	06902	CONVERTER SCAN INC	FINDS	Registry ID:	110003015745	41.039061	-73.55108067	CTD053166625
360 FAIRFIELD AVE	STAMFORD	CT	06902	CONVERTER SCAN INC	MANIFEST	EPA Id	CTD053166625	41.039061	-73.55108067	CTD053166625
360 FAIRFIELD AVE	STAMFORD	CT	06904	CONVERTER SCAN INC	MANIFEST	EPA Id	CTD053166625	41.039061	-73.55108067	
360 FAIRFIELD AVE	STAMFORD	CT	06902	CONVERTER SCAN INC	RCRA NonGen / NLR	EPA Id	CTD053166625	41.039061	-73.55108067	CTD053166625
360 FAIRFIELD AVE	STAMFORD	CT		MAGNA TIX SYSTEM INC	MANIFEST	EPA Id	CT\$000014200	41.039061	-73.55108067	
365 ELM ST	STAMFORD	CT			SPILLS	Facility Status	CLOSED	41.050709	-73.52817911	
365 ELM ST	STAMFORD	CT			SPILLS	Case Number	201405735	41.050709	-73.52817911	
366 FAIRFIELD AVE	STAMFORD	CT	06902	STAMFORD TYPESETTING	MANIFEST	EPA Id	CTP000007050	41.0388925	-73.55109437	
366 FAIRFIELD AVENUE	STAMFORD	CT		STAMFORD TYPE	SDADB	Facility Id	899	41.0388925	-73.55109437	
368 W MAIN ST	STAMFORD	CT	06902	INFANTIS SERVICE CENTER	EDR Hist Auto			41.0480182	-73.55329961	
368 W MAIN ST	STAMFORD	CT	06902	STAMFORD AUTO REPAIR INC	ECHO	Registry ID	110003011428	41.0480182	-73.55329961	CTD012056180
368 W MAIN ST	STAMFORD	CT	06902	STAMFORD AUTO REPAIR INC	FINDS	Registry ID:	110003011428	41.0480182	-73.55329961	CTD012056180

**TABLE 1
HAZARDOUS MATERIAL SITES WITHIN THE PROJECT FOCUS AREA
I-95 Stamford Planning and Linkages Study**

STREET	CITY	ST	ZIP	FACILITY	DB NAME	FIELD DESC	FIELD VALUE	LAT	LONG	EPA-ID
368 W MAIN ST	STAMFORD	CT	06902	STAMFORD AUTO REPAIR INC	RCRA-SQG	EPA Id	CTD012056180	41.0480182	-73.55329961	CTD012056180
368 WEST AVE	STAMFORD	CT	06902	PAUL'S AUTO BODY	ECHO	Registry ID	110002480592	41.0410003	-73.55899075	CTD981204068
368 WEST AVE	STAMFORD	CT	06902	PAUL'S AUTO BODY	FINDS	Registry ID:	110002480592	41.0410003	-73.55899075	CTD981204068
368 WEST AVE	STAMFORD	CT	06902	PAUL'S AUTO BODY	MANIFEST	EPA Id	CTD981204068	41.0410003	-73.55899075	CTD981204068
368 WEST AVE	STAMFORD	CT	06902	PAUL'S AUTO BODY	RCRA-VSQG	EPA Id	CTD981204068	41.0410003	-73.55899075	CTD981204068
368 WEST MAIN	STAMFORD	CT	06902	STAMFORD AUTO REPAIR	MANIFEST	EPA Id	CTP000008595	41.0480182	-73.55329961	
368 WEST MAIN ST	STAMFORD	CT	06902	STAMFORD AUTO REPAIR INC	MANIFEST	EPA Id	CTD012056180	41.0480182	-73.55329961	
369 LUDLOW STREET	STAMFORD	CT		U.S. PROLAM	SDADB	Facility Id	425	41.0424548	-73.53200403	
37 BROWNHOUSE RD	STAMFORD	CT	06902	THOMSON - CSF BROADCAST INC	MANIFEST	EPA Id	CTP000006637	41.0417807	-73.56202466	
37 BROWNHOUSE RD	STAMFORD	CT	06902	THOMSON - CSF BROADCAST INC	SPILLS	Facility Status	Closed	41.0417807	-73.56202466	
37 BROWNHOUSE RD	STAMFORD	CT	06902	THOMSON - CSF BROADCAST INC	SPILLS	Case Number	200401868	41.0417807	-73.56202466	
37 CHERRY ST	STAMFORD	CT			SPILLS	Facility Status	Not reported	41.050118	-73.52949061	
37 CHERRY ST	STAMFORD	CT			SPILLS	Case Number	202003629	41.050118	-73.52949061	
37 DIVISION ST	STAMFORD	CT		RBS AMERICAS PROPERTY CORP	ASBESTOS			41.0493818	-73.54388969	
37 GRANT AVENUE	STAMFORD	CT	06902	DIANA GAY C/O ATTY MORRIS TEIG	ASBESTOS			41.0574381	-73.52043682	
37 ROSE PARK AVE	STAMFORD	CT			SPILLS	Facility Status	closed	41.0492936	-73.5476427	
37 ROSE PARK AVE	STAMFORD	CT			SPILLS	Case Number	9802554	41.0492936	-73.5476427	
37 SCHULER AVENUE	STAMFORD	CT		SACRED HEART SCHOOL	MANIFEST	EPA Id	CTP000030923	41.0539311	-73.54748518	
37 VASSAR AVE	STAMFORD	CT	06902	JOSEPH GOLIA SERVICES INC.	UST	Facility Id	135-11995	41.0415448	-73.55255654	
37 VASSAR AVE	STAMFORD	CT	06902	JOSEPH GOLIA SERVICES INC.	UST	Tank Status	Permanently Closed	41.0415448	-73.55255654	
37 VASSAR AVE	STAMFORD	CT	06902	JOSEPH GOLIA SERVICES INC.	UST	Tank Status	Currently In Use	41.0415448	-73.55255654	
370 W MAIN ST	STAMFORD	CT	06902-4712	SCHAEFER BUILDING	FINDS	Registry ID:	110030369116	41.0480286	-73.55368312	110030369116
370 W MAIN ST	STAMFORD	CT	06902	SCHAEFER BUILDING	UST	Facility Id	135-8667	41.0480286	-73.55368312	
370 W MAIN ST	STAMFORD	CT	06902	SCHAEFER BUILDING	UST	Tank Status	Permanently Closed	41.0480286	-73.55368312	
370 WASHINGTON BLVD	STAMFORD	CT	06902	HARBOR POINT DEVELOPMENT	ASBESTOS			41.0448477	-73.54303705	
370 WEST MAIN ST	STAMFORD	CT		BOLLIGER CORP	MANIFEST	EPA Id	CTP000010416	41.0480286	-73.55368312	
370 WEST MAIN ST	STAMFORD	CT		BOLLIGER CORP	SPILLS	Facility Status	Closed	41.0480286	-73.55368312	
370 WEST MAIN ST	STAMFORD	CT		BOLLIGER CORP	SPILLS	Case Number	200110498	41.0480286	-73.55368312	
370 WEST MAIN ST	STAMFORD	CT	06902	WEST SIDE STORAGE	LUST	LUST Id	60148	41.0480286	-73.55368312	
370 WEST MAIN ST	STAMFORD	CT	06902	WEST SIDE STORAGE	MANIFEST	EPA Id	CTP000026676	41.0480286	-73.55368312	
370 WEST MAIN STREET	STAMFORD	CT		SCHAEFER BUILDING	RGA LUST	Facility ID	Not reported	41.0480286	-73.55368312	
373 CANAL ST	STAMFORD	CT	06902	HEYMAN PROPERTIES	ASBESTOS			41.0494388	-73.53572964	
375 FAIRFIELD AVE	STAMFORD	CT	069027220	375 FAIRFIELD AVE INDUSTRIAL PARK	AIRS	OBS	Not reported	41.0380628	-73.55131695	
375 FAIRFIELD AVE	STAMFORD	CT	069027220	375 FAIRFIELD AVE INDUSTRIAL PARK	LUST	LUST Id	31414	41.0380628	-73.55131695	
375 FAIRFIELD AVE	STAMFORD	CT	069027220	375 FAIRFIELD AVE INDUSTRIAL PARK	SPILLS	Facility Status	Closed	41.0380628	-73.55131695	
375 FAIRFIELD AVE	STAMFORD	CT	069027220	375 FAIRFIELD AVE INDUSTRIAL PARK	SPILLS	Case Number	9805696	41.0380628	-73.55131695	
375 FAIRFIELD AVENUE	STAMFORD	CT	06904	STAMFORD WRECKING	CPCS	Lust Status	LUST Completed (DEP's significant hazard definition)	41.0380628	-73.55131695	
375 FAIRFIELD AVENUE	STAMFORD	CT	06904	STAMFORD WRECKING	SDADB	Facility Id	900	41.0380628	-73.55131695	
376 WEST AVE	STAMFORD	CT	06902	SHORELINE POOL	MANIFEST	EPA Id	CTP000021109	41.0407696	-73.55903869	
376 WEST AVENUE	STAMFORD	CT		SHORELINE POOLS INC	MANIFEST	EPA Id	CTP000031199	41.0407696	-73.55903869	
377 ELM ST	STAMFORD	CT	06902	IMPORTED CARS OF STAMFORD	MANIFEST	EPA Id	CTP000091274	41.0506312	-73.52803529	
377 ELM ST	STAMFORD	CT	06902	IMPORTED CARS OF STAMFORD	SPILLS	Facility Status	Closed	41.0506312	-73.52803529	
377 ELM ST	STAMFORD	CT	06902	IMPORTED CARS OF STAMFORD	SPILLS	Case Number	200401874	41.0506312	-73.52803529	
377 ELM ST	STAMFORD	CT	06902	IMPORTED CARS OF STAMFORD INC	EDR Hist Auto			41.0506312	-73.52803529	
377 ELM ST	STAMFORD	CT	06902	IMPORTED CARS OF STAMFORD LLC	RCRA-VSQG	EPA Id	CTR000506105	41.0506312	-73.52803529	CTR000506105
377 ELM ST	STAMFORD	CT	06902	IMPORTED CARS OF STAMFORD, INC.	ECHO	Registry ID	110030369688	41.0506312	-73.52803529	110030369688

**TABLE 1
HAZARDOUS MATERIAL SITES WITHIN THE PROJECT FOCUS AREA
I-95 Stamford Planning and Linkages Study**

STREET	CITY	ST	ZIP	FACILITY	DB NAME	FIELD DESC	FIELD VALUE	LAT	LONG	EPA-ID
377 ELM ST	STAMFORD	CT	06902	IMPORTED CARS OF STAMFORD, INC.	FINDS	Registry ID:	110030369688	41.0506312	-73.52803529	110030369688
377 ELM STREET	STAMFORD	CT		IMPORTED CARS OF STAMFORD	SDADB	Facility Id	5052	41.0506312	-73.52803529	
377 ELM STREET	STAMFORD	CT		IMPORTED CARS OF STAMFORD	UST	Facility Id	135-8685	41.0506312	-73.52803529	
377 ELM STREET	STAMFORD	CT		IMPORTED CARS OF STAMFORD	UST	Tank Status	Permanently Closed	41.0506312	-73.52803529	
377 ELM STREET	STAMFORD	CT	06902511	IMPORTED CARS OF STAMFORD, INC.	CT PROPERTY	Status	Not reported	41.0506312	-73.52803529	
377 ELM STREET	STAMFORD	CT	06902511	IMPORTED CARS OF STAMFORD, INC.	ENF	Status	Not reported	41.0506312	-73.52803529	
377 ELM STREET	STAMFORD	CT	06902511	IMPORTED CARS OF STAMFORD, INC.	ENF	Enforcement Action Id	NOVSWDHO6070	41.0506312	-73.52803529	
377 ELM STREET	STAMFORD	CT	06902511	IMPORTED CARS OF STAMFORD, INC.	LUST	LUST Id	60141	41.0506312	-73.52803529	
377 ELM STREET	STAMFORD	CT		IMPORTED CARS OF STAMFORD, INC.	RGA LUST	Facility ID	Not reported	41.0506312	-73.52803529	
377 ELM STREET	STAMFORD	CT	06902511	IMPORTED CARS OF STAMFORD, INC.	SPILLS	Facility Status	Closed	41.0506312	-73.52803529	
377 ELM STREET	STAMFORD	CT	06902511	IMPORTED CARS OF STAMFORD, INC.	SPILLS	Case Number	200308021	41.0506312	-73.52803529	
38 ANN ST	STAMFORD	CT	06902	SHELTER FOR THE HOMELESS INC	ASBESTOS			41.0490862	-73.54851247	
38 CHERRY ST	STAMFORD	CT	06902	QUALITY TRANSP BY VINNY G	EDR Hist Auto			41.0501387	-73.52965497	
38 HALSEY DR OLD GREENWICH	OLD GREENWICH	CT	06870	TERESE CANNON	CPCS	Lust Status	LUST Completed (DEP's significant hazard definition)	41.0499028	-73.57083875	
38 HALSEY DR OLD GREENWICH	OLD GREENWICH	CT	06870	TERESE CANNON	LUST	LUST Id	33722	41.0499028	-73.57083875	
38 HARBOR VIEW AVENUE	STAMFORD	CT	06902	SURFPRO	EDR Hist Cleaner			41.0483889	-73.53015492	
38 HOME COURT	STAMFORD	CT	06902	JENNIFER GALLUZZI	ASBESTOS			41.0586952	-73.51028726	
38 MINOR PLACE	STAMFORD	CT	06904	VERRASTRO RESIDENCE	CPCS	Lust Status	LUST Completed (DEP's significant hazard definition)	41.0496021	-73.55649446	
38 MINOR PLACE	STAMFORD	CT	06904	VERRASTRO RESIDENCE	LUST	LUST Id	34534	41.0496021	-73.55649446	
38 MINOR PLACE	STAMFORD	CT	06904	VERRASTRO RESIDENCE	SPILLS	Facility Status	Closed	41.0496021	-73.55649446	
38 MINOR PLACE	STAMFORD	CT	06904	VERRASTRO RESIDENCE	SPILLS	Case Number	9805180	41.0496021	-73.55649446	
38 WEST BROAD ST	STAMFORD	CT		BALD EAGLE INC	LUST	LUST Id	48504	41.0555589	-73.54615999	
38 WEST BROAD ST	STAMFORD	CT		BALD EAGLE INC	MANIFEST	EPA Id	CTP000032022	41.0555589	-73.54615999	
38 WEST BROAD ST	STAMFORD	CT		BALD EAGLE INC	SPILLS	Facility Status	Closed	41.0555589	-73.54615999	
38 WEST BROAD ST	STAMFORD	CT		BALD EAGLE INC	SPILLS	Case Number	200107658	41.0555589	-73.54615999	
380 WEST MAIN STREET	STAFFORD SPRINGS	CT	06076	STAFFORD SALES & SERVICE INC	EDR Hist Auto			41.0480364	-73.55390913	
383 W. MAIN ST	STAMFORD	CT		BANK OF AMERICA	ASBESTOS			41.0481375	-73.55367628	
383 WEST MAIN ST	WEST STAMFORD	CT			SPILLS	Facility Status	Not reported	41.0481375	-73.55367628	
383 WEST MAIN ST	WEST STAMFORD	CT			SPILLS	Case Number	2274	41.0481375	-73.55367628	
383 WEST MAIN ST	STAMFORD	CT	06907	BANK OF AMERICA	ASBESTOS			41.0481375	-73.55367628	
383 WEST MAIN ST	STAMFORD	CT	06902	FLEET BANK BOSTON FINANCIAL GROUP	ASBESTOS			41.0481375	-73.55367628	
383 WEST MAIN ST.	STAMFORD	CT	06902	FLEET BANK	CPCS	Lust Status	Investigation	41.0481375	-73.55367628	
383 WEST MAIN ST.	STAMFORD	CT	06902	FLEET BANK	LUST	LUST Id	29567	41.0481375	-73.55367628	
383 WEST MAIN ST.	STAMFORD	CT		FLEET BANK	RGA LUST	Facility ID	Not reported	41.0481375	-73.55367628	
384 ELM ST	STAMFORD	CT	06902	CITY OF STAMFORD	ASBESTOS			41.0506675	-73.5278538	
384 ELM STREET	STAMFORD	CT		384 ELM STREET	BROWNFIELDS			41.0506675	-73.5278538	
384 ELM STREET	STAMFORD	CT	06902	384 ELM STREET	FINDS	Registry ID:	110043456453	41.0506675	-73.5278538	110043456453
384 ELM STREET	STAMFORD	CT	6902	384 ELM STREET	US BROWNFIELDS	Cleanup Completion Date	-	41.0506675	-73.5278538	
384 ELM STREET	STAMFORD	CT	6902	384 ELM STREET	US BROWNFIELDS	ACRES property ID	130681	41.0506675	-73.5278538	
385 ELM STREET	STAMFORD	CT	06905	IMPORTED CARS OF STAMFORD	LUST	LUST Id	49065	41.050582	-73.52794284	
385 ELM STREET	STAMFORD	CT		IMPORTED CARS OF STAMFORD	RGA LUST	Facility ID	Not reported	41.050582	-73.52794284	

**TABLE 1
HAZARDOUS MATERIAL SITES WITHIN THE PROJECT FOCUS AREA
I-95 Stamford Planning and Linkages Study**

STREET	CITY	ST	ZIP	FACILITY	DB NAME	FIELD DESC	FIELD VALUE	LAT	LONG	EPA-ID
387 LUDLOW STREET	STAMFORD	CT	06904	LUDLOW/SCHULMAN(UNITED ORGANIC	CPCS	Lust Status	Not reported	41.042434	-73.53185336	
387 WEST MAIN ST	STAMFORD	CT	06902	WESTOVER FRENCH CLEANERS INC	EDR Hist Cleaner			41.048153	-73.55403582	
389 W MAIN ST	STAMFORD	CT	06902	FATA CLEANERS	ECHO	Registry ID	110031391802	41.0481582	-73.55421389	110031391802
389 W MAIN ST	STAMFORD	CT	06902	FATA CLEANERS	EDR Hist Cleaner			41.0481582	-73.55421389	
389 W MAIN ST	STAMFORD	CT	06902	FATA CLEANERS	FINDS	Registry ID:	110031391802	41.0481582	-73.55421389	110031391802
389 W MAIN ST	STAMFORD	CT	06902	FATA CLEANERS	MANIFEST	Manifest Document Number	003867582FLE	41.0481582	-73.55421389	CTR000506790
389 W MAIN ST	STAMFORD	CT	06902	FATA CLEANERS	MANIFEST	EPA Id	CTR000506790	41.0481582	-73.55421389	CTR000506790
389 W MAIN ST	STAMFORD	CT	06902	FATA CLEANERS	RCRA-SQG	EPA Id	CTR000506790	41.0481582	-73.55421389	CTR000506790
389 W MAIN ST	STAMFORD	CT	06902-4710	FATA DRY CLEANERS	MANIFEST	EPA Id	CTP000029046	41.0481582	-73.55421389	
389 W MAIN ST	STAMFORD	CT		FATA DRY CLNRS	MANIFEST	EPA Id	CTR000506798	41.0481582	-73.55421389	
389 W MAIN ST	STAMFORD	CT		FATA DRY CLNRS	MANIFEST	EPA Id	CTR000506790	41.0481582	-73.55421389	
389 WASHINGTON BOULEVARD	STAMFORD	CT	06902	NAME NOT IN AQS	FINDS	Registry ID:	110020885318	41.0449631	-73.54291377	110020885318
39 AMELIA PL	STAMFORD	CT		CL&P	MANIFEST	EPA Id	CFR40PART761	41.0382702	-73.55576851	
39 AMELIA PL	STAMFORD	CT		CL&P TRANSMISSION	MANIFEST	EPA Id	CFR40PART761	41.0382702	-73.55576851	
39 AMELIA ST	STAMFORD	CT		CL&P TRANSMISSION	MANIFEST	EPA Id	CFR40PART761	41.0382702	-73.55576851	
39 AND 42 WOODLAND AVENUE	STAMFORD	CT		CITY CARTING AND RECYCLING	ENG CONTROLS	Remediation Id	12572	41.0435592	-73.53861631	
39 AND 42 WOODLAND AVENUE	STAMFORD	CT		CITY CARTING AND RECYCLING	SEH			41.0435592	-73.53861631	
39 COURTLAND AVE	STAMFORD	CT			SPILLS	Facility Status	CLOSED	41.0597061	-73.51383139	
39 COURTLAND AVE	STAMFORD	CT			SPILLS	Case Number	201805085	41.0597061	-73.51383139	
39 DIAZ	STAMFORD	CT	06902	G & G WASTE	CPCS	Lust Status	LUST Completed (DEP's significant hazard definition)	41.0469631	-73.55637118	
39 DIAZ	STAMFORD	CT	06902	G & G WASTE	LUST	LUST Id	29604	41.0469631	-73.55637118	
39 DIAZ	STAMFORD	CT		G & G WASTE	RGA LUST	Facility ID	Not reported	41.0469631	-73.55637118	
39 DIAZ ST	STAMFORD	CT			SPILLS	Facility Status	Not reported	41.0469631	-73.55637118	
39 DIAZ ST	STAMFORD	CT			SPILLS	Case Number	2087	41.0469631	-73.55637118	
39 DIAZ STREET	STAMFORD	CT	06902	JOHN GIANNATTASIO	PRP			41.0469631	-73.55637118	
39 GREENHART RD	STAMFORD	CT	06902	COLUCCIS CITIES SERVICE	EDR Hist Auto			41.044941	-73.55872708	
39 GRENHART	STAMFORD	CT			SPILLS	Facility Status	CLOSED	41.044941	-73.55872708	
39 GRENHART	STAMFORD	CT			SPILLS	Case Number	201901307	41.044941	-73.55872708	
39 ORANGE ST	STAMFORD	CT			SPILLS	Facility Status	CLOSED	41.0548513	-73.51950199	
39 ORANGE ST	STAMFORD	CT			SPILLS	Case Number	201104085	41.0548513	-73.51950199	
39 WOODLAND AVE	STAMFORD	CT	06902	EXCELSIOR ENTERPRISE	MANIFEST	EPA ID	CTD001161595	41.0434633	-73.53870534	CTD001161595
39 WOODLAND AVE	STAMFORD	CT	06902	EXCELSIOR ENTERPRISE	RCRA NonGen / NLR	EPA Id	CTD001161595	41.0434633	-73.53870534	CTD001161595
39 WOODLAND AVE	STAMFORD	CT	06902	EXCELSIOR ENTERPRISE	SEMS-ARCHIVE	EPA Id	CTD001161595	41.0434633	-73.53870534	CTD001161595
39 WOODLAND AVE	STAMFORD	CT	06902	EXCELSIOR ENTERPRISE	SEMS-ARCHIVE	Site Id	0100053	41.0434633	-73.53870534	CTD001161595
39 WOODLAND AVE	STAMFORD	CT		EXCELSIOR HARDWAREO	MANIFEST	EPA Id	CTD001167595	41.0434633	-73.53870534	
39 WOODLAND AVE	STAMFORD	CT	06904	EXCELSIOR HARDWAREO	MANIFEST	EPA Id	CTD001161595	41.0434633	-73.53870534	
39 WOODLAND AVE	STAMFORD	CT	06902	SOUTHERN CONNECTICUT RECYCLING, INC.	AIRS	OBS	Not reported	41.0434633	-73.53870534	
39 WOODLAND AVE	STAMFORD	CT	06902	SOUTHERN CONNECTICUT RECYCLING, INC.	ENF	Status	Not reported	41.0434633	-73.53870534	
39 WOODLAND AVE	STAMFORD	CT	06902	SOUTHERN CONNECTICUT RECYCLING, INC.	ENF	Status	Active	41.0434633	-73.53870534	
39 WOODLAND AVE	STAMFORD	CT	06902	SOUTHERN CONNECTICUT RECYCLING, INC.	ENF	Enforcement Action Id	NVAR1465401007	41.0434633	-73.53870534	
39 WOODLAND AVE	STAMFORD	CT	06902	SOUTHERN CONNECTICUT RECYCLING, INC.	ENF	Enforcement Action Id	NOVWSWDS02159	41.0434633	-73.53870534	
39 WOODLAND AVE	STAMFORD	CT	06902	SOUTHERN CONNECTICUT RECYCLING, INC.	ENF	Enforcement Action Id	NOVWSWDS12148	41.0434633	-73.53870534	
39 WOODLAND AVE	STAMFORD	CT	06902	SOUTHERN CONNECTICUT RECYCLING, INC.	LUST	LUST Id	28830	41.0434633	-73.53870534	

**TABLE 1
HAZARDOUS MATERIAL SITES WITHIN THE PROJECT FOCUS AREA
I-95 Stamford Planning and Linkages Study**

STREET	CITY	ST	ZIP	FACILITY	DB NAME	FIELD DESC	FIELD VALUE	LAT	LONG	EPA-ID
39 WOODLAND AVE	STAMFORD	CT	06902	SOUTHERN CONNECTICUT RECYCLING, INC.	NPDES	Status	Expired	41.0434633	-73.53870534	
39 WOODLAND AVE	STAMFORD	CT	06902	SOUTHERN CONNECTICUT RECYCLING, INC.	NPDES	Status	Active	41.0434633	-73.53870534	
39 WOODLAND AVE	STAMFORD	CT	06902	SOUTHERN CONNECTICUT RECYCLING, INC.	NPDES	Permit Number	GS1001358	41.0434633	-73.53870534	
39 WOODLAND AVENUE	STAMFORD	CT	06904	EXCELSIOR HARDWARE	CPCS	Lust Status	Not reported	41.0434633	-73.53870534	
39 WOODLAND AVENUE	STAMFORD	CT	06904	EXCELSIOR HARDWARE	SDADB	Facility Id	417	41.0434633	-73.53870534	
39 WOODLAND AVENUE	STAMFORD	CT	06904	EXCELSIOR HARDWARE	SHWS	EPA ID	CTD001161595	41.0434633	-73.53870534	
39 WOODLAND AVENUE	STAMFORD	CT	06904	EXCELSIOR HARDWARE	SHWS	State ID	417	41.0434633	-73.53870534	
39 WOODLAND AVENUE	STAMFORD	CT	06904	EXCELSIOR HARDWARE	SWF/LF	Facility Status	AC	41.0434633	-73.53870534	
39 WOODLAND AVENUE	STAMFORD	CT	06904	EXCELSIOR HARDWARE	SWF/LF	Permit Number	1350117	41.0434633	-73.53870534	
39 WOODLAND AVENUE	STAMFORD	CT	06904	EXCELSIOR HARDWARE	UST	Facility Id	135-8645	41.0434633	-73.53870534	
39 WOODLAND AVENUE	STAMFORD	CT	06904	EXCELSIOR HARDWARE	UST	Tank Status	Permanently Closed	41.0434633	-73.53870534	
39 WOODLAND AVENUE	STAMFORD	CT	06904	EXCELSIOR HARDWARE	UST	Tank Status	Currently In Use	41.0434633	-73.53870534	
390 ATLANTIC ST	STAMFORD	CT	06901	SPINELLI VICTOR	EDR Hist Auto			41.0500247	-73.53946553	
390 HAMILTON AVE	STAMFORD	CT			SPILLS	Facility Status	CLOSED	41.060691	-73.50939353	
390 HAMILTON AVE	STAMFORD	CT			SPILLS	Case Number	201803427	41.060691	-73.50939353	
391 PACIFIC ST	STAMFORD	CT			SPILLS	Facility Status	CLOSED	41.0477797	-73.53729454	
391 PACIFIC ST	STAMFORD	CT			SPILLS	Case Number	201800701	41.0477797	-73.53729454	
391 PACIFIC STREET	STAMFORD	CT			SPILLS	Facility Status	CLOSED	41.0477797	-73.53729454	
391 PACIFIC STREET	STAMFORD	CT			SPILLS	Case Number	200804503	41.0477797	-73.53729454	
391 PACIFIC STREET	STAMFORD	CT		CL&P	MANIFEST	EPA Id	CTP000031378	41.0477797	-73.53729454	
392 ATLANTIC ST	STAMFORD	CT	06901	CHING CHARLIE LAUNDRY INC	EDR Hist Cleaner			41.0500091	-73.53946553	
393 WEST AVENUE	STAMFORD	CT		V. I. P. LIMOUSINE, INC	SDADB	Facility Id	5557	41.0401992	-73.55930579	
393 WEST AVENUE	STAMFORD	CT	06904	V.I.P. LIMOUSINE, INC.	CPCS	Lust Status	Not reported	41.0401992	-73.55930579	
393 WEST AVENUE	STAMFORD	CT	06904	V.I.P. LIMOUSINE, INC.	CT PROPERTY	Status	Not reported	41.0401992	-73.55930579	
393 WEST AVENUE	STAMFORD	CT	06904	V.I.P. LIMOUSINE, INC.	SPILLS	Facility Status	Closed	41.0401992	-73.55930579	
393 WEST AVENUE	STAMFORD	CT	06904	V.I.P. LIMOUSINE, INC.	SPILLS	Case Number	200000516	41.0401992	-73.55930579	
4 DEVON SHIRE DRIVE	DARIEN	CT	06820	GOLOWIENKL	CPCS	Lust Status	LUST Completed (DEP's significant hazard definition)	41.0647108	-73.5042126	
4 DEVON SHIRE DRIVE	DARIEN	CT	06820	GOLOWIENKL	LUST	LUST Id	33366	41.0647108	-73.5042126	
4 DEVON SHIRE DRIVE	DARIEN	CT	06820	GOLOWIENKL	SPILLS	Facility Status	Closed	41.0647108	-73.5042126	
4 DEVON SHIRE DRIVE	DARIEN	CT	06820	GOLOWIENKL	SPILLS	Case Number	9705033	41.0647108	-73.5042126	
4 HEARTHSTONE CT	STAMFORD	CT	06904	HELEN AUGUSTYN	ASBESTOS			41.0562562	-73.5134239	
4 HEARTHSTONE CT	STAMFORD	CT	06904	HELEN AUGUSTYN	CPCS	Lust Status	LUST Completed (DEP's significant hazard definition)	41.0562562	-73.5134239	
4 HEARTHSTONE CT	STAMFORD	CT	06904	HELEN AUGUSTYN	LUST	LUST Id	34573	41.0562562	-73.5134239	
4 HEARTHSTONE CT	STAMFORD	CT	06904	HELEN AUGUSTYN	RGA LUST	Facility ID	Not reported	41.0562562	-73.5134239	
4 HEARTHSTONE CT	STAMFORD	CT	06904	HELEN AUGUSTYN	SPILLS	Facility Status	Closed	41.0562562	-73.5134239	
4 HEARTHSTONE CT	STAMFORD	CT	06904	HELEN AUGUSTYN	SPILLS	Case Number	9805369	41.0562562	-73.5134239	
4 MAGEE AVE	STAMFORD	CT	06902	COLONIAL AUTO BODY	ECHO	Registry ID	110002488512	41.0496903	-73.52846675	CTD983873688
4 MAGEE AVE	STAMFORD	CT	06902	COLONIAL AUTO BODY	FINDS	Registry ID:	110002488512	41.0496903	-73.52846675	CTD983873688
4 MAGEE AVE	STAMFORD	CT	06902	COLONIAL AUTO BODY	RCRA NonGen / NLR	EPA Id	CTD983873688	41.0496903	-73.52846675	CTD983873688
40 GARDEN ST	STAMFORD	CT	06902	HENRY STAMFORD LLC	ECHO	Registry ID	110070717134	41.0461906	-73.53831497	
40 GARDEN ST	STAMFORD	CT	06902	HENRY STAMFORD LLC	FINDS			41.0461906	-73.53831497	110070717134
40 GARDEN ST	STAMFORD	CT	06902	HENRY STAMFORD LLC	RCRA-VSQG	EPA Id	CTP000034207	41.0461906	-73.53831497	CTP000034207
40 GRANT AVE	STAMFORD	CT			SPILLS	Facility Status	Closed	41.057477	-73.52059091	
40 GRANT AVE	STAMFORD	CT			SPILLS	Case Number	200401574	41.057477	-73.52059091	
40 MEADOW ST	STAMFORD	CT	06902	D'ADDARIO IND./ TELESKO DIV	UST	Facility Id	135-4219	41.0475334	-73.53232933	
40 MEADOW ST	STAMFORD	CT	06902	D'ADDARIO IND./ TELESKO DIV	UST	Tank Status	Permanently Closed	41.0475334	-73.53232933	
40 MEADOW ST	STAMFORD	CT	06902	DADDARRIO DIV TELESKO	MANIFEST	EPA Id	CTP000010482	41.0475334	-73.53232933	

**TABLE 1
HAZARDOUS MATERIAL SITES WITHIN THE PROJECT FOCUS AREA
I-95 Stamford Planning and Linkages Study**

STREET	CITY	ST	ZIP	FACILITY	DB NAME	FIELD DESC	FIELD VALUE	LAT	LONG	EPA-ID
40 STILLWATER AVE	STAMFORD	CT	069024949	NEW NEIGHBORHOODS INC	AIRS	OBS	Not reported	41.0512767	-73.54846453	
40 STILLWATER AVE	STAMFORD	CT	069024949	NEW NEIGHBORHOODS INC	MANIFEST	EPA Id	CTP000028711	41.0512767	-73.54846453	
40 STILLWATER AVE	STAMFORD	CT	069024949	NEW NEIGHBORHOODS INC	SPILLS	Facility Status	Closed	41.0512767	-73.54846453	
40 STILLWATER AVE	STAMFORD	CT	069024949	NEW NEIGHBORHOODS INC	SPILLS	Case Number	200402206	41.0512767	-73.54846453	
40 STILLWATER AVE	STAMFORD	CT	06902	NEW NEIGHBORHOODS INC	UST	Facility Id	135-12835	41.0512767	-73.54846453	
40 STILLWATER AVE	STAMFORD	CT	06902	NEW NEIGHBORHOODS INC	UST	Tank Status	Currently In Use	41.0512767	-73.54846453	
40 WARSHAW PL	STAMFORD	CT	06902-6311	WARSHAW PROPERTY	FINDS	Registry ID:	110030406834	41.0429526	-73.5596037	110030406834
40 WARSHAW PL	STAMFORD	CT	06902	WARSHAW PROPERTY	UST	Facility Id	135-11129	41.0429526	-73.5596037	
40 WARSHAW PL	STAMFORD	CT	06902	WARSHAW PROPERTY	UST	Tank Status	Permanently Closed	41.0429526	-73.5596037	
40 WARSHAW PLACE	STAMFORD	CT			ERNS	Incident Date Time	2000-10-26 15:00:00	41.0429526	-73.5596037	
40 WARSHAW PLACE	STAMFORD	CT			ERNS	NRC Report #	546495	41.0429526	-73.5596037	
40 WARSHAW PLACE	STAMFORD	CT			SPILLS	Facility Status	Closed	41.0429526	-73.5596037	
40 WARSHAW PLACE	STAMFORD	CT			SPILLS	Case Number	200008152	41.0429526	-73.5596037	
400 AND 440 WASHINGTON BOULEVARD	STAMFORD	CT	-	GATEWAY	ECHO	Registry ID	110046267320	41.0469242	-73.54313978	110046267320
400 AND 440 WASHINGTON BOULEVARD	STAMFORD	CT	-	GATEWAY	FINDS	Registry ID:	110046267320	41.0469242	-73.54313978	110046267320
400 AND 440 WASHINGTON BOULEVARD	STAMFORD	CT	06902	GATEWAY	NPDES	Status	Active	41.0469242	-73.54313978	
400 AND 440 WASHINGTON BOULEVARD	STAMFORD	CT	06902	GATEWAY	NPDES	Status	Expired	41.0469242	-73.54313978	
400 AND 440 WASHINGTON BOULEVARD	STAMFORD	CT	06902	GATEWAY	NPDES	Permit Number	GDS000208	41.0469242	-73.54313978	
400 AND 440 WASHINGTON BOULEVARD	STAMFORD	CT	06902	GATEWAY	NPDES	Permit Number	GRS000079	41.0469242	-73.54313978	
400 AND 440 WASHINGTON BOULEVARD	STAMFORD	CT	06902	GATEWAY	NPDES	Status	Expired	41.0469242	-73.54313978	
400 AND 440 WASHINGTON BOULEVARD	STAMFORD	CT	06902	GATEWAY	NPDES	Permit Number	TA-234	41.0469242	-73.54313978	
400 AND 440 WASHINGTON BOULEVARD	STAMFORD	CT	06902	GATEWAY	NPDES	Status	Expired	41.0469242	-73.54313978	
400 AND 440 WASHINGTON BOULEVARD	STAMFORD	CT	06902	GATEWAY	NPDES	Permit Number	GSN002100	41.0469242	-73.54313978	
400 AND 440 WASHINGTON BOULEVARD	STAMFORD	CT	06902	GATEWAY	UIC			41.0469242	-73.54313978	
400 ATLANTIC STREET	STAMFORD	CT		400 ATLANTIC STREET	CT PROPERTY	Status	Not reported	41.0499521	-73.53946553	
400 ATLANTIC STREET	STAMFORD	CT		400 ATLANTIC STREET	SPILLS	Facility Status	Closed	41.0499521	-73.53946553	
400 ATLANTIC STREET	STAMFORD	CT		400 ATLANTIC STREET	SPILLS	Case Number	9802508	41.0499521	-73.53946553	
400 WASHINGTON BOULEVARD	STAMFORD	CT	06902	GATEWAY	ECHO	Registry ID	110070877319	41.0453117	-73.54311238	
400 WASHINGTON BOULEVARD	STAMFORD	CT	06902	GATEWAY	FINDS			41.0453117	-73.54311238	110070877319
400-440 WASHINGTON BOULEVARD	STAMFORD	CT		MANGER ELECTRIC (FORMER ELECTRIC/HP GATEWAY)	CT PROPERTY	Status	Not reported	41.0453117	-73.54311238	
402 ELM ST	STAMFORD	CT	06901	CITY OF STAMFORD	ASBESTOS			41.0505327	-73.52760726	
402 ELM ST	STAMFORD	CT	06902	CITY OF STAMFORD	ASBESTOS			41.0505327	-73.52760726	
402 ELM STREET	STAMFORD	CT		402 ELM STREET	BROWNFIELDS			41.0505327	-73.52760726	
402 ELM STREET	STAMFORD	CT	06902	402 ELM STREET	FINDS	Registry ID:	110043456462	41.0505327	-73.52760726	110043456462
402 ELM STREET	STAMFORD	CT	6902	402 ELM STREET	US BROWNFIELDS	Cleanup Completion Date	-	41.0505327	-73.52760726	
402 ELM STREET	STAMFORD	CT	6902	402 ELM STREET	US BROWNFIELDS	ACRES property ID	130682	41.0505327	-73.52760726	
406 W MAIN ST	STAMFORD	CT	06902	THE NEW VICTORY CORP	ENF	Status	Active	41.048083	-73.55472068	
406 W MAIN ST	STAMFORD	CT	06902	THE NEW VICTORY CORP	ENF	Enforcement Action Id	NOVUST-MC214-0059	41.048083	-73.55472068	
406 W MAIN ST	STAMFORD	CT	06902-4713	THE NEW VICTORY CORP	FINDS	Registry ID:	110030369704	41.048083	-73.55472068	110030369704
406 W MAIN ST	STAMFORD	CT	06902	THE NEW VICTORY CORP	UST	Facility Id	135-8687	41.048083	-73.55472068	
406 W MAIN ST	STAMFORD	CT	06902	THE NEW VICTORY CORP	UST	Tank Status	Permanently Closed	41.048083	-73.55472068	
406 W MAIN ST	STAMFORD	CT	06902	THE NEW VICTORY CORP	UST	Tank Status	Currently In Use	41.048083	-73.55472068	
406 W MAIN ST	STAMFORD	CT	06902	VICTORY SERVICE CENTER INC	EDR Hist Auto			41.048083	-73.55472068	
406 WASHINGTON BLVD	STAMFORD	CT	06902	BUILDING AND LAND TECHNOLOGY CORP	CT PROPERTY	Status	Not reported	41.045431	-73.54313293	
406 WASHINGTON BLVD	STAMFORD	CT	06902	BUILDING AND LAND TECHNOLOGY CORP	ENF	Status	Active	41.045431	-73.54313293	

**TABLE 1
HAZARDOUS MATERIAL SITES WITHIN THE PROJECT FOCUS AREA
I-95 Stamford Planning and Linkages Study**

STREET	CITY	ST	ZIP	FACILITY	DB NAME	FIELD DESC	FIELD VALUE	LAT	LONG	EPA-ID
406 WASHINGTON BLVD	STAMFORD	CT	06902	BUILDING AND LAND TECHNOLOGY CORP	ENF	Enforcement Action Id	NVAR18100--20001	41.045431	-73.54313293	
406 WASHINGTON BLVD	STAMFORD	CT	06902	BUILDING AND LAND TECHNOLOGY CORP	ENG CONTROLS	Remediation Id	9196	41.045431	-73.54313293	
406 WEST MAIN	STAMFORD	CT		VICTORY SERVICE	MANIFEST	EPA Id	CTP000002049	41.048083	-73.55472068	
406 WEST MAIN ST	STAMFORD	CT			SPILLS	Facility Status	Closed	41.048083	-73.55472068	
406 WEST MAIN ST	STAMFORD	CT			SPILLS	Case Number	9800062	41.048083	-73.55472068	
406 WEST MAIN ST	STAMFORD	CT		ST OF CT D E P	MANIFEST	EPA Id	CTP000002404	41.048083	-73.55472068	
406 WEST MAIN ST	STAMFORD	CT	06902	VICTORY SERVICE CENTER	MANIFEST	EPA Id	CTP000002044	41.048083	-73.55472068	
406 WEST MAIN ST.	STAMFORD	CT	06904	VICTORY AUTO SERVICE	CPCS	Lust Status	Cleanup Initiated	41.048083	-73.55472068	
406 WEST MAIN ST.	STAMFORD	CT	06904	VICTORY AUTO SERVICE	LUST	LUST Id	32196	41.048083	-73.55472068	
406 WEST MAIN ST.	STAMFORD	CT		VICTORY AUTO SERVICE	RGA LUST	Facility ID	Not reported	41.048083	-73.55472068	
406 WEST MAIN STREET (16 VICTORY STREET AND MISLABELED AS WE	STAMFORD	CT		THE NEW VICTORY CORP. (FORMER VICTORY AUTO SERVICE)	RGA LUST	Facility ID	Not reported	41.048083	-73.55472068	
406-424 WASHINGTON BLVD	STAMFORD	CT	06902	HARBOR POINT GATEWAY GARAGE	ENF	Status	Active	41.045431	-73.54313293	
406-424 WASHINGTON BLVD	STAMFORD	CT	06902	HARBOR POINT GATEWAY GARAGE	ENF	Enforcement Action Id	NOVUST-LF21-0018	41.045431	-73.54313293	
406-424 WASHINGTON BLVD	STAMFORD	CT	06902	HARBOR POINT GATEWAY GARAGE	UST	Facility Id	135-50167	41.045431	-73.54313293	
406-424 WASHINGTON BLVD	STAMFORD	CT	06902	HARBOR POINT GATEWAY GARAGE	UST	Tank Status	Currently In Use	41.045431	-73.54313293	
41 CRYSTAL LANE RD.	STAFFORD	CT	06075	BRADWAY RESIDENCE	CPCS	Lust Status	Pending	41.057363	-73.52400149	
41 CRYSTAL LANE RD.	STAFFORD	CT	06075	BRADWAY RESIDENCE	LUST	LUST Id	45114	41.057363	-73.52400149	
41 DIVISION ST	STAMFORD	CT		RBS AMERICAS PROPERTY CORP	ASBESTOS			41.0493818	-73.54380409	
41 MAIN ST	STAMFORD	CT	06901	MIDAS	UST	Facility Id	135-50278	41.0524276	-73.54450949	
41 MAIN ST	STAMFORD	CT	06901	MIDAS	UST	Tank Status	Permanently Closed	41.0524276	-73.54450949	
41 MAIN STREET	STAMFORD	CT	06901	MIDAS	LUST	LUST Id	61058	41.0524276	-73.54450949	
41 MAIN STREET	STAMFORD	CT	06901	MIDAS 77414	MANIFEST	EPA ID	CTP033249207	41.0524276	-73.54450949	
413 CANAL ST	STAMFORD	CT		CITY OF STAMFORD	ASBESTOS			41.0486326	-73.53521257	
417 ELM ST	STAMFORD	CT	06902	OLYPIC SERVICE STATION	EDR Hist Auto			41.0502839	-73.5274018	
417 ELM ST	STAMFORD	CT		PETER ATHQUASIADIS	ASBESTOS			41.0502839	-73.5274018	
417 ELM STREET - DONUT DELIGHTS	STAMFORD	CT			SPILLS	Facility Status	CLOSED	41.0502839	-73.5274018	
417 ELM STREET - DONUT DELIGHTS	STAMFORD	CT			SPILLS	Case Number	200905597	41.0502839	-73.5274018	
42 ABERDEEN ST	STAMFORD	CT	06905	GUY SUTTON	ASBESTOS			41.0469942	-73.55931948	
42 ABERDEEN ST	STAMFORD	CT	06902	GUY SUTTON	ASBESTOS			41.0469942	-73.55931948	
42 FEDERAL ST	STAMFORD	CT		HERTZAR RENTAL	MANIFEST	EPA Id	CT\$000023260	41.049641	-73.5405339	
42 FOREST ST	STAMFORD	CT	06901	BURDICK SCHOOL	UST	Facility Id	135-4199	41.0568031	-73.53641107	
42 FOREST ST	STAMFORD	CT	06901	BURDICK SCHOOL	UST	Tank Status	Permanently Closed	41.0568031	-73.53641107	
42 LOCKWOOD AVENUE	STAMFORD	CT			SPILLS	Facility Status	CLOSED	41.0546076	-73.52130316	
42 LOCKWOOD AVENUE	STAMFORD	CT			SPILLS	Case Number	200804012	41.0546076	-73.52130316	
420 FAIRFIELD AVENUE	STAMFORD	CT		GEN-POL	SDADB	Facility Id	5048	41.0369557	-73.55128271	
420 WEST AVE	STAMFORD	CT		GOODWAY TECH	MANIFEST	EPA Id	CESQG	41.0389055	-73.5586312	
420 WEST AVE	STAMFORD	CT	06902	GOODWAY TECHNOLOGIES	MANIFEST	EPA ID	CTP033594708	41.0389055	-73.5586312	
421 ATLANTIC AVE	STAMFORD	CT	06901	US POST OFFICE	MANIFEST	EPA Id	CTP000021659	41.0498147	-73.53961619	
421 ATLANTIC ST	STAMFORD	CT		LOUIS R CAPPELLI FAMILY LIMITED PARTNERSHIP II, LL	ASBESTOS			41.0498147	-73.53961619	
421 ATLANTIC ST	STAMFORD	CT	06901	LRC CONSTRUCTION LLC	ASBESTOS			41.0498147	-73.53961619	
421 ATLANTIC ST	STAMFORD	CT	06901	POST OFFICE STAMFORD (MAIN OFFICE)	ASBESTOS			41.0498147	-73.53961619	
421 WASHINGTON BLVD	STAMFORD	CT	06902	HARRISONS SHELL SERVICE	EDR Hist Auto			41.0456565	-73.54299938	
424 WASHINGTON BLVD	STAMFORD	CT	06902-	ANTARES GATEWAY II SP ELP	MANIFEST	EPA Id	CTP000030459	41.0457913	-73.5431432	
424 WASHINGTON BLVD	STAMFORD	CT	06902	HP GATEWAY LAND I LLC	MANIFEST	EPA ID	CTW000509422	41.0457913	-73.5431432	
424 WASHINGTON BLVD	STAMFORD	CT	06902	HP GATEWAY LAND I LLC	MANIFEST	EPA ID	CTP000030459	41.0457913	-73.5431432	
424 WASHINGTON BLVD	STAMFORD	CT		HP GATEWAY LAND I LLC & HP GATEWAY LAND II LLC	MANIFEST	EPA Id	CTD001184381	41.0457913	-73.5431432	
424 WASHINGTON BOULEVARD	STAMFORD	CT		GATEWAY	CT PROPERTY	Status	Not reported	41.0457913	-73.5431432	
424 WASHINGTON BOULEVARD	STAMFORD	CT	06902-	GATEWAY	FINDS	Registry ID:	110046266152	41.0457913	-73.5431432	110046266152
424 WASHINGTON BOULEVARD	STAMFORD	CT		HP GATEWAY LAND I LLC	MANIFEST	EPA Id	CTW000509422	41.0457913	-73.5431432	

**TABLE 1
HAZARDOUS MATERIAL SITES WITHIN THE PROJECT FOCUS AREA
I-95 Stamford Planning and Linkages Study**

STREET	CITY	ST	ZIP	FACILITY	DB NAME	FIELD DESC	FIELD VALUE	LAT	LONG	EPA-ID
424 WASHINGTON BOULEVARD	STAMFORD	CT		MANGER ELECTRIC	CT PROPERTY	Status	Not reported	41.0457913	-73.5431432	
424 WASHINGTON BOULEVARD	STAMFORD	CT	06902	PARCEL A-1 "D" ("STRIP OF LAND); SEE ATTACHED MAP	ENG CONTROLS	Remediation Id	9194	41.0457913	-73.5431432	
424 WASHINGTON BOULEVARD	STAMFORD	CT	06902	PARCEL A-1 "D" ("STRIP OF LAND); SEE ATTACHED MAP	SEH			41.0457913	-73.5431432	
424 WASHINGTON BOULEVARD	STAMFORD	CT	06902	PARCEL A-1 "D" ("STRIP OF LAND); SEE ATTACHED MAP	SPILLS	Facility Status	CLOSED	41.0457913	-73.5431432	
424 WASHINGTON BOULEVARD	STAMFORD	CT	06902	PARCEL A-1 "D" ("STRIP OF LAND); SEE ATTACHED MAP	SPILLS	Case Number	200805955	41.0457913	-73.5431432	
424 WASHINGTON BOULEVARD STRIP OF LAND	STAMFORD	CT		HP GATEWAY LAND I, LLC	CT PROPERTY	Status	Not reported	41.0457913	-73.5431432	
424 WASHINGTON ST	STAMFORD	CT	06484	ANTARES GATEWAY SPE LP	ASBESTOS			41.0457913	-73.5431432	
424 WASHINGTON ST	STAMFORD	CT	06484	ANTARES GATEWAY SPE LP	ASBESTOS			41.0457913	-73.5431432	
427 WEST AVE	STAMFORD	CT	06910	USPS STAMFORD PDC	UST	Facility Id	135-12366	41.0386617	-73.55809017	
427 WEST AVE	STAMFORD	CT	06910	USPS STAMFORD PDC	UST	Tank Status	Permanently Closed	41.0386617	-73.55809017	
427 WEST MAIN ST POST OFFICE	STAMFORD	CT			SPILLS	Facility Status	Not reported	41.0482619	-73.55567263	
427 WEST MAIN ST POST OFFICE	STAMFORD	CT			SPILLS	Case Number	5230	41.0482619	-73.55567263	
427 WEST ST	STAMFORD	CT		US POST OFFICE	MANIFEST	EPA Id	CTD983869955	41.0386617	-73.55809017	
429 ATLANTIC ST.	STAMFORD	CT	06901	429 ATLANTIC ST.	FINDS	Registry ID:	110044207006	41.0496229	-73.53962647	110044207006
429 WEST MAIN STREET	STAMFORD	CT		DIEGO'S MECHANICS	CT PROPERTY	Status	Not reported	41.0482697	-73.55577536	
429-33 ATLANTIC ST-WASH	STAMFORD	CT		URBAN REDEV COMMISSION	MANIFEST	EPA Id	CTP000018245	41.0496229	-73.53962647	
43 HEARSTONE COURT	STAMFORD	CT			SPILLS	Facility Status	CLOSED	41.0550301	-73.51251989	
43 HEARSTONE COURT	STAMFORD	CT			SPILLS	Case Number	200606859	41.0550301	-73.51251989	
43 HOMESTEAD AVE	STAMFORD	CT	06902	ROBBINS TESAR INC	ECHO	Registry ID	110002483713	41.0393488	-73.54950551	CTD982545196
43 HOMESTEAD AVE	STAMFORD	CT	06902	ROBBINS TESAR INC	FINDS	Registry ID:	110002483713	41.0393488	-73.54950551	CTD982545196
43 HOMESTEAD AVE	STAMFORD	CT	06902	ROBBINS TESAR INC	MANIFEST	EPA Id	CTD982545196	41.0393488	-73.54950551	
43 HOMESTEAD AVE	STAMFORD	CT	06902	ROBBINS TESAR INC	RCRA NonGen / NLR	EPA Id	CTD982545196	41.0393488	-73.54950551	CTD982545196
43 HOMESTEAD AVENUE	STAMFORD	CT			LUST	LUST Id	31255	41.0393488	-73.54950551	
43 HOMESTEAD AVENUE	STAMFORD	CT			SPILLS	Facility Status	CLOSED	41.0393488	-73.54950551	
43 HOMESTEAD AVENUE	STAMFORD	CT			SPILLS	Case Number	9803684	41.0393488	-73.54950551	
43 HOMESTEAD AVENUE	STAMFORD	CT	06904	IAN TESSAR	CPCS	Lust Status	Cleanup Initiated	41.0393488	-73.54950551	
43 IRVING AVE.	STAMFORD	CT	06902	WENDON CO. INC.	ASBESTOS			41.0422033	-73.55335439	
43 MAGEE AVE	STAMFORD	CT	06902	FABRICARE INC	ECHO	Registry ID	110003017324	41.0483293	-73.52861399	CTD064829245
43 MAGEE AVE	STAMFORD	CT	06902	FABRICARE INC	FINDS	Registry ID:	110003017324	41.0483293	-73.52861399	CTD064829245
43 MAGEE AVE	STAMFORD	CT	06902	FABRICARE INC	MANIFEST	EPA Id	CTD064829245	41.0483293	-73.52861399	CTD064829245
43 MAGEE AVE	STAMFORD	CT	06902	FABRICARE INC	RCRA NonGen / NLR	EPA Id	CTD064829245	41.0483293	-73.52861399	CTD064829245
43 STATION PLACE	STAMFORD	CT	06902	FORMER DOT COMMUTER LOT	CPCS	Lust Status	Not reported	41.0465069	-73.54160228	
43 STATION PLACE	STAMFORD	CT	06902	FORMER DOT COMMUTER LOT	CT PROPERTY	Status	Not reported	41.0465069	-73.54160228	
43 STATION PLACE	STAMFORD	CT	06902	FORMER DOT COMMUTER LOT	SDADB	Facility Id	5524	41.0465069	-73.54160228	
43 VICTORY ST	STAMFORD	CT	06902		LEAD			41.0467298	-73.5534732	
43 WATERBURY AVENUE	STAMFORD	CT			RGA LUST	Facility ID	Not reported	41.0591955	-73.50817106	
43 WATERBURY AVENUE	STAMFORD	CT			SPILLS	Facility Status	Closed	41.0591955	-73.50817106	
43 WATERBURY AVENUE	STAMFORD	CT			SPILLS	Case Number	200005861	41.0591955	-73.50817106	
434 WEST MAIN ST	STAMFORD	CT	06902	LONDON EXXON SERVICE	EDR Hist Auto			41.0481712	-73.55592603	
44 COMMERCE	STAMFORD	CT		BULL'S HEAD POINT	RGA LUST	Facility ID	Not reported	41.0469398	-73.56240133	
44 COMMERCE DRIVE	STAMFORD	CT	06902	FIRST STAMFORD CORP. (FORMER BULL'S HEAD POINT)	CPCS	Lust Status	LUST Completed (DEP's significant hazard definition)	41.0469398	-73.56240133	
44 COMMERCE DRIVE	STAMFORD	CT	06902	FIRST STAMFORD CORP. (FORMER BULL'S HEAD POINT)	LUST	LUST Id	28839	41.0469398	-73.56240133	
44 COMMERCE RD	STAMFORD	CT	06902-4561	FIRST STAMFORD CORP	FINDS	Registry ID:	110030331736	41.0469398	-73.56240133	110030331736
44 COMMERCE RD	STAMFORD	CT	06902	FIRST STAMFORD CORP	UST	Facility Id	135-8740	41.0469398	-73.56240133	

**TABLE 1
HAZARDOUS MATERIAL SITES WITHIN THE PROJECT FOCUS AREA
I-95 Stamford Planning and Linkages Study**

STREET	CITY	ST	ZIP	FACILITY	DB NAME	FIELD DESC	FIELD VALUE	LAT	LONG	EPA-ID
44 COMMERCE RD	STAMFORD	CT	06902	FIRST STAMFORD CORP	UST	Tank Status	Permanently Closed	41.0469398	-73.56240133	
44 COMMERCE RD	STAMFORD	CT	06902	FIRST STAMFORD CORP	UST	Tank Status	Currently In Use	41.0469398	-73.56240133	
44 COMMERCE ROAD	SANFORD	CT	06902	SANFORD, L.P.	PRP			41.0469398	-73.56240133	
44 COMMERCE ST	STAMFORD	CT	06902	STAMPAR ASSOC LLC	ASBESTOS			41.0469398	-73.56240133	
44 DIAZ STREET	STAMFORD	CT			SPILLS	Facility Status	CLOSED	41.0467479	-73.55624106	
44 DIAZ STREET	STAMFORD	CT			SPILLS	Case Number	201704162	41.0467479	-73.55624106	
44 GARDEN ST	STAMFORD	CT	06902	PALMGARDEN LLC	ASBESTOS			41.0460817	-73.53833552	
44 GARDEN ST.	STAMFORD	CT	06902	PALM GARDEN	ASBESTOS			41.0460817	-73.53833552	
44 HARVARD AVE	STAMFORD	CT	06902	STAMPAR	ASBESTOS			41.0472249	-73.56025431	
44 HOMESTEAD AVE	STAMFORD	CT	06902	COMMERCIAL PROPERTY	UST	Facility Id	135-11928	41.0392373	-73.54950893	
44 HOMESTEAD AVE	STAMFORD	CT	06902	COMMERCIAL PROPERTY	UST	Tank Status	Permanently Closed	41.0392373	-73.54950893	
44 HOMESTEAD AVE	STAMFORD	CT	06902	STEINMETZ MACHINE	MANIFEST	EPA ID	CTP033270118	41.0392373	-73.54950893	
44 HOMESTEAD AVENUE	STAMFORD	CT	06902	COMMERCIAL PROPERTY	LUST	LUST Id	49394	41.0392373	-73.54950893	
44 HOMESTEAD AVENUE	STAMFORD	CT	06902	COMMERCIAL PROPERTY	SPILLS	Facility Status	CLOSED	41.0392373	-73.54950893	
44 HOMESTEAD AVENUE	STAMFORD	CT	06902	COMMERCIAL PROPERTY	SPILLS	Case Number	200807632	41.0392373	-73.54950893	
441 CANAL ST	STAMFORD	CT	06902	HEYMAN PROPERTIES	ASBESTOS			41.0483552	-73.53499342	
441 CANAL STREET	STAMFORD	CT	06902	FIRST NATIONAL JOINT VENTURE	ASBESTOS			41.0483552	-73.53499342	
441, 465 CANEL ST.	STAMFORD	CT	06904	HEYMAN PROPERTY	CPCS	Lust Status	LUST Completed (DEP's significant hazard definition)	41.0479482	-73.53536667	
441, 465 CANEL ST.	STAMFORD	CT	06904	HEYMAN PROPERTY	LUST	LUST Id	34302	41.0479482	-73.53536667	
441, 465 CANEL ST.	STAMFORD	CT	06904	HEYMAN PROPERTY	SPILLS	Facility Status	Closed	41.0479482	-73.53536667	
441, 465 CANEL ST.	STAMFORD	CT	06904	HEYMAN PROPERTY	SPILLS	Case Number	9804212	41.0479482	-73.53536667	
443 ELM ST	STAMFORD	CT	06902	M & B AUTO MACH SHOP	MANIFEST	EPA ID	CTP033486134	41.0500454	-73.52696692	
448 PACIFIC ST	STAMFORD	CT		CITY OF STAMFORD	ASBESTOS			41.0469061	-73.5373596	
448 W MAIN ST	STAMFORD	CT	06902	FRECCIA AUTO BODY WORKS INC	ECHO	Registry ID	110003013220	41.048223	-73.55659034	CTD018817866
448 W MAIN ST	STAMFORD	CT	06902	FRECCIA AUTO BODY WORKS INC	FINDS	Registry ID:	110003013220	41.048223	-73.55659034	CTD018817866
448 W MAIN ST	STAMFORD	CT	06902	FRECCIA AUTO BODY WORKS INC	RCRA-VSQG	EPA Id	CTD018817866	41.048223	-73.55659034	CTD018817866
448 W MAIN ST	STAMFORD	CT		JAMES FRECCIA AUTOBODY	MANIFEST	EPA Id	CTD018817866	41.048223	-73.55659034	
448 WEST MAIN ST	STAMFORD	CT		FRECCIA AUTO BODY WORKS INC	MANIFEST	EPA Id	CT\$000014810	41.048223	-73.55659034	
448 WEST MAIN ST	STAMFORD	CT	06902	VJ REALTY LLC	ASBESTOS			41.048223	-73.55659034	
45 ATLANTIC STREET	STAMFORD	CT		BROCK PRESS	SDADB	Facility Id	5034	41.0546802	-73.53939019	
45 DIAZ STREET	STAMFORD	CT			SPILLS	Facility Status	CLOSED	41.0467376	-73.55638488	
45 DIAZ STREET	STAMFORD	CT			SPILLS	Case Number	200800936	41.0467376	-73.55638488	
45 JEFFERSON ST	STAMFORD	CT	06902	TAPECOM INC	ECHO	Registry ID	110003017020	41.0492651	-73.53280873	CTD062043146
45 JEFFERSON ST	STAMFORD	CT	06902	TAPECOM INC	FINDS	Registry ID:	110003017020	41.0492651	-73.53280873	CTD062043146
45 JEFFERSON ST	STAMFORD	CT	06902	TAPECOM INC	MANIFEST	EPA Id	CTD062043146	41.0492651	-73.53280873	CTD062043146
45 JEFFERSON ST	STAMFORD	CT	06902	TAPECOM INC	RCRA NonGen / NLR	EPA Id	CTD062043146	41.0492651	-73.53280873	CTD062043146
450 WEST AVENUE	STAMFORD	CT			LUST	LUST Id	61341	41.0374769	-73.55816208	
450 WEST AVENUE	STAMFORD	CT	06910	U.S. POSTAL SERVICE	SDADB	Facility Id	3378	41.0374769	-73.55816208	
458 W MAIN ST	STAMFORD	CT	06902-5516	CLASSIC AUTO SALES	FINDS	Registry ID:	110044343234	41.0482567	-73.55698755	110044343234
458 WEST MAIN ST	STAMFORD	CT		CECI BROS	MANIFEST	EPA Id	CTP000013994	41.0482567	-73.55698755	
458 WEST MAIN ST	STAMFORD	CT	06902	DANS AUTOMOTIVE	EDR Hist Auto			41.0482567	-73.55698755	
458-466 WEST MAIN STREET	STAMFORD	CT		DIMARCO BROTHERS	CT PROPERTY	Status	Not reported	41.0482567	-73.55698755	
458-466 WEST MAIN STREET	STAMFORD	CT		DIMARCO BROTHERS	SDADB	Facility Id	5045	41.0482567	-73.55698755	
46 ABERDEEN	STAMFORD	CT	06902	GUY SUTTON	ASBESTOS			41.046849	-73.55934345	
46 GREENWICH AVE	STAMFORD	CT	0690	LOUIS DREYFUS PROPERTY GRP	ASBESTOS			41.0491796	-73.54625929	
46 HALSEY DRIVE	OLD GREENWICH	CT	06870	KARL DOBROWSKY	CPCS	Lust Status	LUST Completed (DEP's significant hazard definition)	41.0503202	-73.57159209	
46 HALSEY DRIVE	OLD GREENWICH	CT	06870	KARL DOBROWSKY	LUST	LUST Id	34451	41.0503202	-73.57159209	
46 STAFFORD RD	STAMFORD	CT			ERNS	Incident Date Time	2001-04-08 15:00:00	41.0550872	-73.51750564	
46 STAFFORD RD	STAMFORD	CT			ERNS	NRC Report #	562244	41.0550872	-73.51750564	

**TABLE 1
HAZARDOUS MATERIAL SITES WITHIN THE PROJECT FOCUS AREA
I-95 Stamford Planning and Linkages Study**

STREET	CITY	ST	ZIP	FACILITY	DB NAME	FIELD DESC	FIELD VALUE	LAT	LONG	EPA-ID
46 STAFFORD RD	STAMFORD	CT			SPILLS	Facility Status	closed	41.0550872	-73.51750564	
46 STAFFORD RD	STAMFORD	CT			SPILLS	Case Number	200102199	41.0550872	-73.51750564	
460 PACIFIC ST	STAMFORD	CT		CITY OF STAMFORD	ASBESTOS			41.0467505	-73.53736645	
465 CANAL ST	STAMFORD	CT	06902	HEYMAN PROPERTIES	ASBESTOS			41.0480286	-73.53474687	
465 CANAL STREET	STAMFORD	CT	06902	FIRST NATIONAL JOINT VENTURE	ASBESTOS			41.0480286	-73.53474687	
465 W MAIN ST	STAMFORD	CT		LUCAS PRINTING CO	MANIFEST	EPA Id	CTP000033536	41.0483915	-73.55729574	
467 WEST MAIN ST	STAMFORD	CT		467 WEST MAIN ST ASSOC LLC	ASBESTOS			41.0483967	-73.55736765	
47 HALLOWEEN BLVD	STAMFORD	CT	06902	FOUR STAR AUTO CORP	MANIFEST	EPA Id	CTP000009110	41.0488478	-73.52687788	
47 HALLOWEEN BLVD	STAMFORD	CT	06902	FOUR STAR AUTOMOTIVE	ECHO	Registry ID	110002485463	41.0488478	-73.52687788	CTD982753089
47 HALLOWEEN BLVD	STAMFORD	CT	06902	FOUR STAR AUTOMOTIVE	FINDS	Registry ID:	110002485463	41.0488478	-73.52687788	CTD982753089
47 HALLOWEEN BLVD	STAMFORD	CT	06902	FOUR STAR AUTOMOTIVE	MANIFEST	EPA Id	CTD982753089	41.0488478	-73.52687788	CTD982753089
47 HALLOWEEN BLVD	STAMFORD	CT	06902	FOUR STAR AUTOMOTIVE	RCRA NonGen / NLR	EPA Id	CTD982753089	41.0488478	-73.52687788	CTD982753089
47 IRVING AVE	STAMFORD	CT	06902-6622	PETER'S WHOLESALE FLORIST, INC.	FINDS	Registry ID:	110030402758	41.0422552	-73.55335782	110030402758
47 IRVING AVE	STAMFORD	CT	06902	PETER'S WHOLESALE FLORIST, INC.	UST	Facility Id	135-4223	41.0422552	-73.55335782	
47 IRVING AVE	STAMFORD	CT	06902	PETER'S WHOLESALE FLORIST, INC.	UST	Tank Status	Permanently Closed	41.0422552	-73.55335782	
47 IRVING AVENUE	STAMFORD	CT	06902	PETER'S WHOLESALE FLORIST, INC.	LUST	LUST Id	60772	41.0422552	-73.55335782	
47 SEATON RD/BLDG 12	STAMFORD	CT			SPILLS	Facility Status	Not reported	41.0575159	-73.51812886	
47 SEATON RD/BLDG 12	STAMFORD	CT			SPILLS	Case Number	943	41.0575159	-73.51812886	
47 SEATON RD/RT 1	STAMFORD	CT			SPILLS	Facility Status	Not reported	41.0567357	-73.51812886	
47 SEATON RD/RT 1	STAMFORD	CT			SPILLS	Case Number	5863	41.0567357	-73.51812886	
47 STAFFORD ROAD	STAMFORD	CT	06902	TRACY BASS	ASBESTOS			41.0550638	-73.51764946	
47 TAYLOR ST	STAMFORD	CT			SPILLS	Facility Status	CLOSED	41.0462787	-73.54883435	
47 TAYLOR ST	STAMFORD	CT			SPILLS	Case Number	201301277	41.0462787	-73.54883435	
47 TAYLOR ST. (REPORTED BY 2ND FLOOR ACCOUNT)	STAMFORD	CT			SPILLS	Facility Status	CLOSED	41.0462787	-73.54883435	
47 TAYLOR ST. (REPORTED BY 2ND FLOOR ACCOUNT)	STAMFORD	CT			SPILLS	Case Number	201300576	41.0462787	-73.54883435	
474 PACIFIC ST	STAMFORD	CT	06907	PACIFIC PLUMBING	ASBESTOS			41.0465691	-73.53736987	
476 CANAL ST	STAMFORD	CT	06904	BAR WAY MFG CO INC	ECHO	Registry ID	110003009663	41.0477382	-73.53436335	CTD001183912
476 CANAL ST	STAMFORD	CT	06904	BAR WAY MFG CO INC	FINDS	Registry ID:	110003009663	41.0477382	-73.53436335	CTD001183912
476 CANAL ST	STAMFORD	CT	06904	BAR WAY MFG CO INC	MANIFEST	EPA Id	CTD001183912	41.0477382	-73.53436335	CTD001183912
476 CANAL ST	STAMFORD	CT	06904	BAR WAY MFG CO INC	RCRA NonGen / NLR	EPA Id	CTD001183912	41.0477382	-73.53436335	CTD001183912
476 CANAL ST	STAMFORD	CT	06904	BAR WAY MFG CO INC	SDADB	Facility Id	5030	41.0477382	-73.53436335	CTD001183912
476 CANAL ST	STAMFORD	CT		BARTLETT TREE EXPERTS	CT PROPERTY	Status	Not reported	41.0477382	-73.53436335	
476 CANAL ST	STAMFORD	CT		BARTLETT TREE EXPERTS	ENF	Status	Not reported	41.0477382	-73.53436335	
476 CANAL ST	STAMFORD	CT		BARTLETT TREE EXPERTS	ENF	Enforcement Action Id	NOVWSPST00-028	41.0477382	-73.53436335	
476 CANAL ST	STAMFORD	CT		BARTLETT TREE EXPERTS	SPILLS	Facility Status	Not reported	41.0477382	-73.53436335	
476 CANAL ST	STAMFORD	CT		BARTLETT TREE EXPERTS	SPILLS	Case Number	346	41.0477382	-73.53436335	
478 WEST MAIN STREET	STAMFORD	CT			SPILLS	Facility Status	Not reported	41.0483215	-73.55778883	
478 WEST MAIN STREET	STAMFORD	CT			SPILLS	Case Number	202102911	41.0483215	-73.55778883	
48 GRANT AVE	STAMFORD	CT			SPILLS	Facility Status	CLOSED	41.0576636	-73.52062858	
48 GRANT AVE	STAMFORD	CT			SPILLS	Case Number	200708165	41.0576636	-73.52062858	
48 PLEASANT STREET	STAMFORD	CT		RUBINO PROPERTY	LUST	LUST Id	59033	41.0558959	-73.53192184	
48 SHERMAN ST	STAMFORD	CT	06902	MR. RICK ROSUM	ASBESTOS			41.0568757	-73.52140931	
480 CANAL ST	STAMFORD	CT	06902	BARTLETT TREE EXPERTS	ASBESTOS			41.047689	-73.53432911	
481 CANAL ST	STAMFORD	CT	06902	NEW ENGLAND LAMINATES CO INC	ECHO	Registry ID	110003008851	41.0478108	-73.53458251	CTD001164284
481 CANAL ST	STAMFORD	CT	06902	NEW ENGLAND LAMINATES CO INC	FINDS	Registry ID:	110003008851	41.0478108	-73.53458251	CTD001164284
481 CANAL ST	STAMFORD	CT	06902	NEW ENGLAND LAMINATES CO INC	MANIFEST	EPA Id	CTD001164284	41.0478108	-73.53458251	CTD001164284
481 CANAL ST	STAMFORD	CT	06902	NEW ENGLAND LAMINATES CO INC	RCRA NonGen / NLR	EPA Id	CTD001164284	41.0478108	-73.53458251	CTD001164284
481 CANAL STREET	STAMFORD	CT	06902	FIRST NATIONAL JOINT VENTURE	ASBESTOS			41.0478108	-73.53458251	
481 CANAL STREET	STAMFORD	CT	06904	NEW ENGLAND LAMINATES CO.	PRP			41.0478108	-73.53458251	

**TABLE 1
HAZARDOUS MATERIAL SITES WITHIN THE PROJECT FOCUS AREA
I-95 Stamford Planning and Linkages Study**

STREET	CITY	ST	ZIP	FACILITY	DB NAME	FIELD DESC	FIELD VALUE	LAT	LONG	EPA-ID
481 CANAL STREET	STAMFORD	CT	06904	NEW ENGLAND LAMINATES COMPANY, INC.	CPCS	Lust Status	Not reported	41.0478108	-73.53458251	
481 CANAL STREET	STAMFORD	CT		NEW ENGLAND LAMINATES COMPANY, INC.	CT PROPERTY	Status	Not reported	41.0478108	-73.53458251	
481 CANAL STREET	STAMFORD	CT	06904	NEW ENGLAND LAMINATES COMPANY, INC.	SDADB	Facility Id	3019	41.0478108	-73.53458251	
482 WEST MAIN ST	STAMFORD	CT	06902	STEVES SERVICE CENTER	EDR Hist Auto			41.0483319	-73.55793265	
482 WEST MAIN STAMFORD GREEN	STAMFORD	CT			SPILLS	Facility Status	Closed	41.0483319	-73.55793265	
482 WEST MAIN STAMFORD GREEN	STAMFORD	CT			SPILLS	Case Number	200205757	41.0483319	-73.55793265	
482 WEST MAIN STREET	STAMFORD	CT			LUST	LUST Id	60820	41.0483319	-73.55793265	
482 WEST MAIN STREET	STAMFORD	CT			SPILLS	Facility Status	CLOSED	41.0483319	-73.55793265	
482 WEST MAIN STREET	STAMFORD	CT			SPILLS	Case Number	201500435	41.0483319	-73.55793265	
483 W MAIN ST	STAMFORD	CT	06902	ROYAL LAUNDROMAT & DRY CLRS	EDR Hist Cleaner			41.0484408	-73.55791553	
484 PACIFIC ST	STAMFORD	CT	06902	484 PACIFIC STREET LLC	ENF	Status	Active	41.0464394	-73.53737329	
484 PACIFIC ST	STAMFORD	CT	06902	484 PACIFIC STREET LLC	ENF	Enforcement Action Id	NOVUST-MC215-0055	41.0464394	-73.53737329	
484 PACIFIC ST	STAMFORD	CT	06902	484 PACIFIC STREET LLC	LUST	LUST Id	60827	41.0464394	-73.53737329	
484 PACIFIC ST	STAMFORD	CT	06902	484 PACIFIC STREET LLC	UST	Facility Id	135-50158	41.0464394	-73.53737329	
484 PACIFIC ST	STAMFORD	CT	06902	484 PACIFIC STREET LLC	UST	Tank Status	Permanently Closed	41.0464394	-73.53737329	
484 PACIFIC STREET	STAMFORD	CT			SPILLS	Facility Status	Closed	41.0464394	-73.53737329	
484 PACIFIC STREET	STAMFORD	CT			SPILLS	Case Number	9801388	41.0464394	-73.53737329	
484 PACIFIC STREET	STAMFORD	CT			SPILLS	Facility Status	CLOSED	41.0464394	-73.53737329	
484 PACIFIC STREET	STAMFORD	CT			SPILLS	Case Number	201405692	41.0464394	-73.53737329	
485 W MAIN ST	STAMFORD	CT	06902	NEW ROYAL LAUNDROMAT & CLRS	EDR Hist Cleaner			41.0484511	-73.55802168	
49 COMMERCE RD	STAMFORD	CT	06902-4505	BROADWING COMM. SERVICES	FINDS	Registry ID:	110030321649	41.0470383	-73.56263761	110030321649
49 GLENBROOK RD	STAMFORD	CT	06902	CT STATE OF DMH DUBOIS HOUSE	MANIFEST	EPA Id	CTP000016033	41.0569275	-73.52900436	
49 LIBERTY PL.	STAMFORD	CT	06902	E.J. GAISSER CORP.	AIRS	OBS	Not reported	41.0359782	-73.54983766	
49 LIBERTY PL.	STAMFORD	CT	06904	E.J. GAISSER CORP.	CPCS	Lust Status	LUST Completed (DEP's significant hazard definition)	41.0359134	-73.55014242	
49 LIBERTY PL.	STAMFORD	CT	06902	E.J. GAISSER CORP.	CT PROPERTY	Status	Not reported	41.0359782	-73.54983766	
49 LIBERTY PL.	STAMFORD	CT	06902	E.J. GAISSER CORP.	ENF	Status	Not reported	41.0359782	-73.54983766	
49 LIBERTY PL.	STAMFORD	CT	06902	E.J. GAISSER CORP.	ENF	Status	Active	41.0359782	-73.54983766	
49 LIBERTY PL.	STAMFORD	CT	06902	E.J. GAISSER CORP.	ENF	Enforcement Action Id	NOVWSWDH01173	41.0359782	-73.54983766	
49 LIBERTY PL.	STAMFORD	CT	06902	E.J. GAISSER CORP.	ENF	Enforcement Action Id	FNOVWRSW14103	41.0359782	-73.54983766	
49 LIBERTY PL.	STAMFORD	CT	06902	E.J. GAISSER CORP.	ENF	Enforcement Action Id	COAR1933--07050	41.0359782	-73.54983766	
49 LIBERTY PL.	STAMFORD	CT	06902	E.J. GAISSER CORP.	Financial Assurance	I.D. NUMBER	CTD049595754	41.0359782	-73.54983766	
49 LIBERTY PL.	STAMFORD	CT	06902	E.J. GAISSER CORP.	LUST	LUST Id	28843	41.0359782	-73.54983766	
49 LIBERTY PLACE	STAMFORD	CT	06904	E. J. GAISSER INC	2020 COR ACTION	EPA ID:	CTD049595754	41.0359134	-73.55014242	CTD049595754
49 LIBERTY PLACE	STAMFORD	CT	06904	E. J. GAISSER INC	CORRACTS	EPA ID:	CTD049595754	41.0359134	-73.55014242	CTD049595754
49 LIBERTY PLACE	STAMFORD	CT	06904	E. J. GAISSER INC	FINDS	Registry ID:	110000317719	41.0359134	-73.55014242	CTD049595754
49 LIBERTY PLACE	STAMFORD	CT	06904	E. J. GAISSER INC	ICIS	FRS ID:	110000317719	41.0359134	-73.55014242	CTD049595754
49 LIBERTY PLACE	STAMFORD	CT	06904	E. J. GAISSER INC	MANIFEST	EPA Id	CTD049595754	41.0359134	-73.55014242	CTD049595754
49 LIBERTY PLACE	STAMFORD	CT	06904	E. J. GAISSER INC	RCRA NonGen / NLR	EPA Id	CTD049595754	41.0359134	-73.55014242	CTD049595754
49 LIBERTY PLACE	STAMFORD	CT	06904	E. J. GAISSER INC	RCRA-TSDF	EPA Id	CTD049595754	41.0359134	-73.55014242	CTD049595754
49 LIBERTY PLACE	STAMFORD	CT	06904	E. J. GAISSER INC	SDADB	Facility Id	1235	41.0359134	-73.55014242	CTD049595754
49 LIBERTY PLACE	STAMFORD	CT	06904	E. J. GAISSER INC	SEMS-ARCHIVE	EPA Id	CTD049595754	41.0359134	-73.55014242	CTD049595754
49 LIBERTY PLACE	STAMFORD	CT	06904	E. J. GAISSER INC	SEMS-ARCHIVE	Site ID	0102394	41.0359134	-73.55014242	CTD049595754
49 LIBERTY PLACE	STAMFORD	CT	06904	E. J. GAISSER INC	SPILLS	Facility Status	Closed	41.0359134	-73.55014242	CTD049595754
49 LIBERTY PLACE	STAMFORD	CT	06904	E. J. GAISSER INC	SPILLS	Facility Status	CLOSED	41.0359134	-73.55014242	CTD049595754
49 LIBERTY PLACE	STAMFORD	CT	06904	E. J. GAISSER INC	SPILLS	Case Number	200304342	41.0359134	-73.55014242	CTD049595754
49 LIBERTY PLACE	STAMFORD	CT	06904	E. J. GAISSER INC	SPILLS	Case Number	200903816	41.0359134	-73.55014242	CTD049595754
49 WEBB AVENUE	STAMFORD	CT	06902	ROMANO RESIDENCE	LUST	LUST Id	49529	41.0568938	-73.50902028	

**TABLE 1
HAZARDOUS MATERIAL SITES WITHIN THE PROJECT FOCUS AREA
I-95 Stamford Planning and Linkages Study**

STREET	CITY	ST	ZIP	FACILITY	DB NAME	FIELD DESC	FIELD VALUE	LAT	LONG	EPA-ID
49 WEBB AVENUE	STAMFORD	CT		ROMANO RESIDENCE	RGA LUST	Facility ID	Not reported	41.0568938	-73.50902028	
49 WEBB AVENUE	STAMFORD	CT	06902	ROMANO RESIDENCE	SPILLS	Facility Status	CLOSED	41.0568938	-73.50902028	
49 WEBB AVENUE	STAMFORD	CT	06902	ROMANO RESIDENCE	SPILLS	Case Number	200807919	41.0568938	-73.50902028	
49 WEST BROAD STREET	STAMFORD	CT	06904	ROBERTS OLDSMOBILE	CPCS	Lust Status	Not reported	41.0557093	-73.5466976	
49 WEST BROAD STREET	STAMFORD	CT	06904	ROBERTS OLDSMOBILE	CT PROPERTY	Status	Not reported	41.0557093	-73.5466976	
49 WEST BROAD STREET	STAMFORD	CT	06904	ROBERTS OLDSMOBILE	SDADB	Facility Id	3176	41.0557093	-73.5466976	
494 ELM ST	STAMFORD	CT	06902	ST. CAMILLUS HEALTH CENTER	UST	Facility Id	135-11011	41.0498043	-73.52630261	
494 ELM ST	STAMFORD	CT	06902	ST. CAMILLUS HEALTH CENTER	UST	Tank Status	Permanently Closed	41.0498043	-73.52630261	
494 ELM STREET	STAMFORD	CT			LUST	LUST Id	48692	41.0498043	-73.52630261	
494 ELM STREET	STAMFORD	CT			SPILLS	Facility Status	CLOSED	41.0498043	-73.52630261	
494 ELM STREET	STAMFORD	CT			SPILLS	Case Number	200604578	41.0498043	-73.52630261	
495 W MAIN ST	STAMFORD	CT	06902-5515	PUTNAM SWIMMING POOL SERIVCE, INC.	FINDS	Registry ID:	110044345036	41.0485056	-73.55860039	110044345036
495 W MAIN ST	STAMFORD	CT	06902	PUTNAM SWIMMING POOL SERIVCE, INC.	NPDES	Status	Expired	41.0485056	-73.55860039	
495 W MAIN ST	STAMFORD	CT	06902	PUTNAM SWIMMING POOL SERIVCE, INC.	NPDES	Permit Number	GPC000058	41.0485056	-73.55860039	
5 DEEPWOODS LANE	OLD GREENWICH	CT	06870	SAVAGE	CPCS	Lust Status	LUST Completed (DEP's significant hazard definition)	41.0393981	-73.56876364	
5 DEEPWOODS LANE	OLD GREENWICH	CT	06870	SAVAGE	LUST	LUST Id	36490	41.0393981	-73.56876364	
5 SHERMAN ST	STAMFORD	CT			RGA LUST	Facility ID	Not reported	41.0572593	-73.51926229	
5 SHERMAN ST	STAMFORD	CT			SPILLS	Facility Status	Closed	41.0572593	-73.51926229	
5 SHERMAN ST	STAMFORD	CT			SPILLS	Case Number	200005458	41.0572593	-73.51926229	
5 WAVERLY RDW	STAMFORD	CT			SPILLS	Facility Status	closed	41.0435411	-73.55172101	
5 WAVERLY RDW	STAMFORD	CT			SPILLS	Case Number	9700566	41.0435411	-73.55172101	
50 DOCK STREET CROSS ST OF JOHN STREET POLE 488	STAMFORD	CT			SPILLS	Facility Status	Closed	41.0468931	-73.53833209	
50 DOCK STREET CROSS ST OF JOHN STREET POLE 488	STAMFORD	CT			SPILLS	Case Number	200201606	41.0468931	-73.53833209	
50 HAMILTON AVENUE	STAMFORD	CT		COMMERCIAL PROPERTY	SEH			41.0631998	-73.52183393	
50 JOHN ST	STAMFORD	CT	06902	ROYCLIFF ASSOC INC	ECHO	Registry ID	110003009887	41.0474012	-73.53560294	CTD001335991
50 JOHN ST	STAMFORD	CT	06902	ROYCLIFF ASSOC INC	FINDS	Registry ID:	110003009887	41.0474012	-73.53560294	CTD001335991
50 JOHN ST	STAMFORD	CT	06902	ROYCLIFF ASSOC INC	RCRA NonGen / NLR	EPA Id	CTD001335991	41.0474012	-73.53560294	CTD001335991
50 JOHN ST.	STAMFORD	CT			RGA LUST	Facility ID	Not reported	41.0474012	-73.53560294	
50 JOHN ST.	STAMFORD	CT	06904	RAYCLIFF ASSOCIATES	CPCS	Lust Status	LUST Completed (DEP's significant hazard definition)	41.0474012	-73.53560294	
50 JOHN ST.	STAMFORD	CT	06902	RAYCLIFF ASSOCIATES	LUST	LUST Id	30277	41.0474012	-73.53560294	
50 JOHN ST.	STAMFORD	CT			RGA LUST	Facility ID	Not reported	41.0474012	-73.53560294	
50 JOHN ST.	STAMFORD	CT	06904	RAYCLIFF ASSOCIATES	SPILLS	Facility Status	Closed	41.0474012	-73.53560294	
50 JOHN ST.	STAMFORD	CT	06904	RAYCLIFF ASSOCIATES	SPILLS	Case Number	200006685	41.0474012	-73.53560294	
50 JOHN ST.	STAMFORD	CT	06902	RAYCLIFF ASSOCIATES	SPILLS	Facility Status	Not reported	41.0474012	-73.53560294	
50 JOHN ST.	STAMFORD	CT	06902	RAYCLIFF ASSOCIATES	SPILLS	Case Number	476	41.0474012	-73.53560294	
50 JOHN STREET	STAMFORD	CT	06902	FIRST NATIONAL JOINT VENUE	ASBESTOS			41.0474012	-73.53560294	
50 PULASKI STREET	STAMFORD	CT			SPILLS	Facility Status	CLOSED	41.0440414	-73.54484507	
50 PULASKI STREET	STAMFORD	CT			SPILLS	Case Number	201800874	41.0440414	-73.54484507	
50 STAFFORD RD	STAMFORD	CT	06904	FORTIER	CPCS	Lust Status	LUST Completed (DEP's significant hazard definition)	41.0550483	-73.51750221	
50 STAFFORD RD	STAMFORD	CT	06904	FORTIER	LUST	LUST Id	36077	41.0550483	-73.51750221	
50 STAFFORD RD	STAMFORD	CT			RGA LUST	Facility ID	Not reported	41.0550483	-73.51750221	
50 STAFFORD RD	STAMFORD	CT	06904	FORTIER	SPILLS	Facility Status	Closed	41.0550483	-73.51750221	
50 STAFFORD RD	STAMFORD	CT	06904	FORTIER	SPILLS	Case Number	9902696	41.0550483	-73.51750221	

**TABLE 1
HAZARDOUS MATERIAL SITES WITHIN THE PROJECT FOCUS AREA
I-95 Stamford Planning and Linkages Study**

STREET	CITY	ST	ZIP	FACILITY	DB NAME	FIELD DESC	FIELD VALUE	LAT	LONG	EPA-ID
50 SUNNYSIDE AVE	STAMFORD	CT	06902	NEXUS INC	MANIFEST	EPA Id	CTD001173483	41.0376428	-73.54925896	
50 SUNNYSIDE AVE	STAMFORD	CT	06902	NEXUS INC	SEH			41.0376428	-73.54925896	
50 SUNNYSIDE AVENUE	STAMFORD	CT		NEXUS, INC	AUL	Status	Certificate of Title	41.0376428	-73.54925896	
50 SUNNYSIDE AVENUE	STAMFORD	CT		NEXUS, INC	AUL	Facility Id	9077	41.0376428	-73.54925896	
50 SUNNYSIDE AVENUE	STAMFORD	CT		NEXUS, INC	CT PROPERTY	Status	Not reported	41.0376428	-73.54925896	
50 WEST AVE #5	STAMFORD	CT	06902	WATERSIDE POWER	RCRA-VSQG	EPA Id	CTP000033883	41.0518988	-73.55739846	CTP000033883
500 PACIFIC STREET	STAMFORD	CT	6902	HARBOR POINT YALE & TOWNE	BROWNFIELDS			41.0454777	-73.53741096	
500 WEST MAIN STREET	STAMFORD	CT			SPILLS	Facility Status	Closed	41.048433	-73.55899075	
500 WEST MAIN STREET	STAMFORD	CT			SPILLS	Case Number	200207925	41.048433	-73.55899075	
51 ORANGE ST	STAMFORD	CT			SPILLS	Facility Status	Closed	41.0547994	-73.51895068	
51 ORANGE ST	STAMFORD	CT			SPILLS	Case Number	200404563	41.0547994	-73.51895068	
51 VASSER AVE	STAMFORD	CT	06906	J C R AUTOMOTIVE	MANIFEST	EPA Id	CTP000023313	41.0418196	-73.55251545	
511 WEST MAIN ST	STAMFORD	CT			SPILLS	Facility Status	Not reported	41.0485911	-73.55944618	
511 WEST MAIN ST	STAMFORD	CT			SPILLS	Case Number	4358	41.0485911	-73.55944618	
52 GREENWICH AVE	STAMFORD	CT	06906	LOUIS DREYFUS PROPERTY GRP	ASBESTOS			41.0489748	-73.54623875	
52 LOCKWOOD AVE	STAMFORD	CT	06902	27 LEE STREET LLC	EDR Hist Auto			41.0543044	-73.52133398	
52 MAHER RD	STAMFORD	CT			SPILLS	Facility Status	closed	41.0552556	-73.51642014	
52 MAHER RD	STAMFORD	CT			SPILLS	Case Number	200300468	41.0552556	-73.51642014	
52 PULASKI ST	STAMFORD	CT			SPILLS	Facility Status	Closed	41.0440414	-73.54533816	
52 PULASKI ST	STAMFORD	CT			SPILLS	Case Number	9704031	41.0440414	-73.54533816	
52 PULASKI ST	STAMFORD	CT	06905	O&G INDUSTRIES INC	ASBESTOS			41.0440414	-73.54533816	
52 PULASKI STREET	STANFORD	CT	06902		ERNS	Incident Date Time	1997-07-25 07:50:00	41.0440414	-73.54533816	
52 PULASKI STREET	STANFORD	CT	06902		ERNS	NRC Report #	397113	41.0440414	-73.54533816	
52 PULASKI STREET	STAMFORD	CT			SPILLS	Facility Status	Closed	41.0440414	-73.54533816	
52 PULASKI STREET	STAMFORD	CT			SPILLS	Case Number	9700920	41.0440414	-73.54533816	
52 STILLWATER AVE	STAMFORD	CT	06910	NEW NEIGHBORHOOD HOUSING	MANIFEST	EPA Id	CTP000023620	41.0515541	-73.54865286	
522 ATLANTIC ST	STAMFORD	CT	06902	PETERSON HENRY C	EDR Hist Cleaner			41.0476294	-73.53912995	
53 ALBIN RD,	STAMFORD	CT	06904	JOHN ROONEY	CPCS	Lust Status	LUST Completed (DEP's significant hazard definition)	41.0505846	-73.50660617	
53 ALBIN RD,	STAMFORD	CT	06904	JOHN ROONEY	LUST	LUST Id	35023	41.0505846	-73.50660617	
53 ALBIN RD,	STAMFORD	CT	06904	JOHN ROONEY	SPILLS	Facility Status	Closed	41.0505846	-73.50660617	
53 ALBIN RD,	STAMFORD	CT	06904	JOHN ROONEY	SPILLS	Case Number	9807948	41.0505846	-73.50660617	
53 ALBIN ROAD	STAMFORD	CT	00069	ROONEY PROPERTY	SDADB	Facility Id	3639	41.0505846	-73.50660617	
53 COURTLAND AVE	STAMFORD	CT	06902-3401	COURTLAND GARDENS HEALTH CENTER	FINDS	Registry ID:	110030330577	41.0600689	-73.51392042	110030330577
53 COURTLAND AVE	STAMFORD	CT	06902	COURTLAND GARDENS HEALTH CENTER	UST	Facility Id	135-10253	41.0600689	-73.51392042	
53 COURTLAND AVE	STAMFORD	CT	06902	COURTLAND GARDENS HEALTH CENTER	UST	Tank Status	Currently In Use	41.0600689	-73.51392042	
53 COURTLAND AVE	STAMFORD	CT	06902	COURTLAND GARDENS HEALTH CENTER	UST	Tank Status	Permanently Closed	41.0600689	-73.51392042	
53 COURTLAND AVE.	STAMFORD	CT			SPILLS	Facility Status	Closed	41.0600689	-73.51392042	
53 COURTLAND AVE.	STAMFORD	CT			SPILLS	Case Number	9806082	41.0600689	-73.51392042	
53 HALLOWIN BLVD	STAMFORD	CT	06902	ACME ELECTRIC	MANIFEST	EPA Id	CTP000022969	41.0486611	-73.52687788	
531 PACIFIC ST.	STAMFORD	CT	06904	DICK PALMER	CPCS	Lust Status	LUST Completed (DEP's significant hazard definition)	41.0462165	-73.53752396	
531 PACIFIC ST.	STAMFORD	CT	06904	DICK PALMER	LUST	LUST Id	36053	41.0462165	-73.53752396	
531 PACIFIC ST.	STAMFORD	CT	06904	DICK PALMER	SPILLS	Facility Status	Closed	41.0462165	-73.53752396	
531 PACIFIC ST.	STAMFORD	CT	06904	DICK PALMER	SPILLS	Case Number	9902633	41.0462165	-73.53752396	
537 CANAL ST	STAMFORD	CT	06902	CVS PHARMACY #2258	RCRA-LQG	EPA Id	CTR000516112	41.0470383	-73.5340312	CTR000516112
537 CANAL STREET	STAMFORD	CT		CVS 02258	MANIFEST	EPA Id	CTR000516112	41.0470383	-73.5340312	
537 CANAL STREET	STAMFORD	CT		CVS 02258	MANIFEST	EPA Id	CESQG	41.0470383	-73.5340312	
537 CANAL STREET	STAMFORD	CT		CVS 2258	MANIFEST	EPA Id	CESQG	41.0470383	-73.5340312	

**TABLE 1
HAZARDOUS MATERIAL SITES WITHIN THE PROJECT FOCUS AREA
I-95 Stamford Planning and Linkages Study**

STREET	CITY	ST	ZIP	FACILITY	DB NAME	FIELD DESC	FIELD VALUE	LAT	LONG	EPA-ID
54 ABERDEEN ST	STAMFORD	CT	06902	GUY SUTTON	ASBESTOS			41.0466546	-73.55938112	
54 ABERDEEN STREET	STAMFORD	CT			SPILLS	Facility Status	CLOSED	41.0466546	-73.55938112	
54 ABERDEEN STREET	STAMFORD	CT			SPILLS	Case Number	200601073	41.0466546	-73.55938112	
54 ALBIN ROAD	STAMFORD	CT	06904	JOHN KRISTOFF	CPCS	Lust Status	Cleanup Initiated	41.0506131	-73.50674999	
54 ALBIN ROAD	STAMFORD	CT	06902	JOHN KRISTOFF	LUST	LUST Id	31057	41.0506131	-73.50674999	
54 ALBIN ROAD	STAMFORD	CT	06902	JOHN KRISTOFF	SPILLS	Facility Status	Closed	41.0506131	-73.50674999	
54 ALBIN ROAD	STAMFORD	CT	06902	JOHN KRISTOFF	SPILLS	Case Number	9800498	41.0506131	-73.50674999	
54 CULLODEN ROAD	STAMFORD	CT	06904	SHARON EMSLEY	CPCS	Lust Status	Cleanup Initiated	41.0582883	-73.52335088	
54 CULLODEN ROAD	STAMFORD	CT	06902	SHARON EMSLEY	LUST	LUST Id	30831	41.0582883	-73.52335088	
54 CULLODEN ROAD	STAMFORD	CT	06902	SHARON EMSLEY	SPILLS	Facility Status	Closed	41.0582883	-73.52335088	
54 CULLODEN ROAD	STAMFORD	CT	06902	SHARON EMSLEY	SPILLS	Case Number	9706764	41.0582883	-73.52335088	
54 FAIRFIELD AVE	STAMFORD	CT	06901	A MUSTAK	ASBESTOS			41.0498043	-73.55130325	
54 MYRTLE AVE	STAMFORD	CT		CT STATE OF DOT	MANIFEST	EPA Id	CTP000017480	41.0542551	-73.52445007	
54 STAFFORD ROAD	STAFFORD	CT		NERP HOLDING & ACQUISITION	ASBESTOS			41.0550094	-73.51749537	
54 SUNNYSIDE AVE	STAMFORD	CT	06904	JOHN SCHREIBSEBER	CPCS	Lust Status	Cleanup Initiated	41.0376324	-73.55038555	
54 SUNNYSIDE AVE	STAMFORD	CT	06904	JOHN SCHREIBSEBER	ENF	Status	Not reported	41.0376324	-73.55038555	
54 SUNNYSIDE AVE	STAMFORD	CT	06904	JOHN SCHREIBSEBER	ENF	Enforcement Action Id	NOVWSPST05-095	41.0376324	-73.55038555	
54 SUNNYSIDE AVE	STAMFORD	CT	06904	JOHN SCHREIBSEBER	LUST	LUST Id	35340	41.0376324	-73.55038555	
54 SUNNYSIDE AVE	STAMFORD	CT	06904	JOHN SCHREIBSEBER	SPILLS	Facility Status	Closed	41.0376324	-73.55038555	
54 SUNNYSIDE AVE	STAMFORD	CT	06904	JOHN SCHREIBSEBER	SPILLS	Case Number	9900343	41.0376324	-73.55038555	
54 SUNNYSIDE AVE.	STAMFORD	CT	06904	CT PLUMBING SERVICE	CPCS	Lust Status	Cleanup Initiated	41.0376324	-73.55038555	
542 ATLANTIC ST	STAMFORD	CT		CITY OF STAMFORD	ASBESTOS			41.0474946	-73.53914364	
546 MAIN ST	STAMFORD	CT	06901	JULIE-ANN DRY CLEANERS	EDR Hist Cleaner			41.0541099	-73.53571599	
55 DIAZ ST	STAMFORD	CT	06902	D&L INDUSTRIES	ASBESTOS			41.0463591	-73.55641227	
55 GARDEN ST	STAMFORD	CT	06924	PITNEY BOWES INC MARKETING BUILDING	MANIFEST	EPA Id	CTD991288671	41.0457939	-73.5385444	
55 GARDEN STREET (62	STAMFORD	CT	06926	(FORMER) PITNEY BOWES INC. (ATLANTIC ST)	RCRA NonGen / NLR	EPA Id	CTD991288671	41.0457939	-73.5385444	CTD991288671
55 MAGEE AVE	STAMFORD	CT	06902	CLASSIC 3-D CAR CARE LLC	MANIFEST	EPA Id	CTP000015007	41.0479197	-73.52862084	
55 MAGEE AVE	STAMFORD	CT	06902	CLASSIC 3-D CAR CARE LLC	NPDES	Status	Expired	41.0479197	-73.52862084	
55 MAGEE AVE	STAMFORD	CT	06902	CLASSIC 3-D CAR CARE LLC	NPDES	Permit Number	GVM000668	41.0479197	-73.52862084	
55 MAGEE AVE	STAMFORD	CT	06902	CLASSIC 3-D CAR CARE LLC	SPILLS	Facility Status	Not reported	41.0479197	-73.52862084	
55 MAGEE AVE	STAMFORD	CT	06902	CLASSIC 3-D CAR CARE LLC	SPILLS	Case Number	5723	41.0479197	-73.52862084	
55 MAGEE AVE	STAMFORD	CT	06902	MEDA HOLDINGS INC	EDR Hist Auto			41.0479197	-73.52862084	
55 STRAWBERRY HILL AVENUE	STAMFORD	CT	06902	STAMFORD HIGH SCHOOL	ENF	Status	Not reported	41.0621528	-73.53295255	
55 STRAWBERRY HILL AVENUE	STAMFORD	CT	06902	STAMFORD HIGH SCHOOL	ENF	Enforcement Action Id	NOVWRIN07014CG	41.0621528	-73.53295255	
55 STRAWBERRY HILL AVENUE	STAMFORD	CT	06902	STAMFORD HIGH SCHOOL	LUST	LUST Id	59629	41.0621528	-73.53295255	
55 STRAWBERRY HILL AVENUE	STAMFORD	CT	06902	STAMFORD HIGH SCHOOL	MANIFEST	EPA Id	CTP000014930	41.0621528	-73.53295255	
550 ATLANTIC ST	STAMFORD	CT		CITY OF STAMFORD	ASBESTOS			41.0474453	-73.53915392	
553 S PACIFIC	STAMFORD	CT	06902	DEMOTT AUTOMOTIVE	MANIFEST	EPA ID	CTP033561603	41.0458432	-73.53753766	
555 MAIN ST	STAMFORD	CT	06901	A T & T STAMFORD CTRL OFFICE	RCRA NonGen / NLR	EPA Id	CTD980521454	41.0540218	-73.53551734	CTD980521454
555 MAIN ST	STAMFORD	CT		SNET	MANIFEST	EPA Id	CTP000018131	41.0540218	-73.53551734	
555 MAIN ST	STAMFORD	CT	06901	SNET CO	ASBESTOS			41.0540218	-73.53551734	
555 MAIN ST	STAMFORD	CT	06901	SNET CO	LUST	LUST Id	61662	41.0540218	-73.53551734	
555 MAIN ST	STAMFORD	CT	06901	SNET CO	MANIFEST	EPA Id	CTP000026275	41.0540218	-73.53551734	
555 MAIN ST	STAMFORD	CT	06901	SNET CO	SPILLS	Facility Status	CLOSED	41.0540218	-73.53551734	
555 MAIN ST	STAMFORD	CT	06901	SNET CO	SPILLS	Case Number	202002023	41.0540218	-73.53551734	
555 MAIN ST	STAMFORD	CT	06901	SOUTHERN NEW ENGLAND TELEPHONE CO	AIRS	OBS	1979	41.0540218	-73.53551734	CTD980523674
555 MAIN ST	STAMFORD	CT	06901	SOUTHERN NEW ENGLAND TELEPHONE CO	AIRS	OBS	1980	41.0540218	-73.53551734	CTD980523674
555 MAIN ST	STAMFORD	CT	06901	SOUTHERN NEW ENGLAND TELEPHONE CO	AIRS	OBS	1981	41.0540218	-73.53551734	CTD980523674

**TABLE 1
HAZARDOUS MATERIAL SITES WITHIN THE PROJECT FOCUS AREA
I-95 Stamford Planning and Linkages Study**

STREET	CITY	ST	ZIP	FACILITY	DB NAME	FIELD DESC	FIELD VALUE	LAT	LONG	EPA-ID
555 MAIN ST	STAMFORD	CT	06901	SOUTHERN NEW ENGLAND TELEPHONE CO	ECHO	Registry ID	110001747076	41.0540218	-73.53551734	CTD980523674
555 MAIN ST	STAMFORD	CT	06901	SOUTHERN NEW ENGLAND TELEPHONE CO	FINDS	Registry ID:	110001747076	41.0540218	-73.53551734	CTD980523674
555 MAIN ST	STAMFORD	CT	06901	SOUTHERN NEW ENGLAND TELEPHONE CO	ICIS	FRS ID:	110001747076	41.0540218	-73.53551734	CTD980523674
555 MAIN ST	STAMFORD	CT	06901	SOUTHERN NEW ENGLAND TELEPHONE CO	MANIFEST	EPA Id	CTD980523674	41.0540218	-73.53551734	CTD980523674
555 MAIN ST	STAMFORD	CT	06901	SOUTHERN NEW ENGLAND TELEPHONE CO	MANIFEST	EPA Id	CTD980523674	41.0540218	-73.53551734	CTD980523674
555 MAIN ST	STAMFORD	CT	06901	SOUTHERN NEW ENGLAND TELEPHONE CO	MANIFEST	EPA ID	CTD980523674	41.0540218	-73.53551734	CTD980523674
555 MAIN ST	STAMFORD	CT	06901	SOUTHERN NEW ENGLAND TELEPHONE CO	MANIFEST	EPA ID	CTP000026275	41.0540218	-73.53551734	CTD980523674
555 MAIN ST	STAMFORD	CT	06901	SOUTHERN NEW ENGLAND TELEPHONE CO	RCRA NonGen / NLR	EPA Id	CTD980523674	41.0540218	-73.53551734	CTD980523674
555 MAIN ST	STAMFORD	CT	06901	SOUTHERN NEW ENGLAND TELEPHONE CO	US AIRS	EPA plant ID:	110001747076	41.0540218	-73.53551734	CTD980523674
555 MAIN ST	STAMFORD	CT	06901	STAMFORD CO (3501)	AIRS	OBS	Not reported	41.0540218	-73.53551734	
555 MAIN ST	STAMFORD	CT	06901	STAMFORD CO (3501)	CT PROPERTY	Status	Not reported	41.0540218	-73.53551734	
555 MAIN ST	STAMFORD	CT	06901	STAMFORD CO (3501)	ENF	Status	Active	41.0540218	-73.53551734	
555 MAIN ST	STAMFORD	CT	06901	STAMFORD CO (3501)	ENF	Enforcement Action Id	NVAR17715--16079	41.0540218	-73.53551734	
555 MAIN ST	STAMFORD	CT	06901	STAMFORD CO (3501)	ENF	Enforcement Action Id	NVAR17694--16062	41.0540218	-73.53551734	
555 MAIN ST	STAMFORD	CT	06901	STAMFORD CO (3501)	SDADB	Facility Id	5070	41.0540218	-73.53551734	
555 MAIN ST	STAMFORD	CT	06901	STAMFORD CO (3501)	UST	Facility Id	135-8770	41.0540218	-73.53551734	
555 MAIN ST	STAMFORD	CT	06901	STAMFORD CO (3501)	UST	Tank Status	Permanently Closed	41.0540218	-73.53551734	
55-59 LAFAYETTE ST	STAMFORD	CT			SPILLS	Facility Status	Not reported	41.0552842	-73.52757986	
55-59 LAFAYETTE ST	STAMFORD	CT			SPILLS	Case Number	2291	41.0552842	-73.52757986	
556 ELM ST	STAMFORD	CT	06902	SHIPPAN CLNG	MANIFEST	EPA Id	CTD982715146	41.0491692	-73.52516917	
556 ELM ST	STAMFORD	CT	06902	SHIPPAN DRY CLEANERS	ECHO	Registry ID	110043667207	41.0491692	-73.52516917	CTD982715146
556 ELM ST	STAMFORD	CT	06902	SHIPPAN DRY CLEANERS	FINDS	Registry ID:	110043667207	41.0491692	-73.52516917	CTD982715146
556 ELM ST	STAMFORD	CT	06902	SHIPPAN DRY CLEANERS	MANIFEST	EPA ID	CTD982715146	41.0491692	-73.52516917	CTD982715146
556 ELM ST	STAMFORD	CT	06902	SHIPPAN DRY CLEANERS	MANIFEST	Manifest Document Number	RIG0269459	41.0491692	-73.52516917	CTD982715146
556 ELM ST	STAMFORD	CT	06902	SHIPPAN DRY CLEANERS	MANIFEST	EPA Id	CTD982715146	41.0491692	-73.52516917	CTD982715146
556 ELM ST	STAMFORD	CT	06902	SHIPPAN DRY CLEANERS	RCRA NonGen / NLR	EPA Id	CTD982715146	41.0491692	-73.52516917	CTD982715146
556 ELM STREET	STAMFORD	CT	06902	SHIPPAN CLEANING	MANIFEST	EPA ID	CTD000007856	41.0491692	-73.52516917	
556 ELM STREET	STAMFORD	CT	06902	SHIPPAN CLEANING	MANIFEST	EPA ID	CTP000007856	41.0491692	-73.52516917	
56 HOUSTON TERRACE	STAMFORD	CT			RGA LUST	Facility ID	Not reported	41.0582805	-73.50874976	
56 HOUSTON TERRACE	STAMFORD	CT			SPILLS	Facility Status	Closed	41.0582805	-73.50874976	
56 HOUSTON TERRACE	STAMFORD	CT			SPILLS	Case Number	200005029	41.0582805	-73.50874976	
56 HOUSTON TERRACE	STAMFORD	CT			SPILLS	Case Number	200005736	41.0582805	-73.50874976	
56 MAGEE AVE	STAMFORD	CT	06902	AUTO BAHN EUROPEAN	MANIFEST	EPA ID	CTP033254988	41.0478627	-73.5284736	
56 PUTNAM LANE	STAMFORD	CT	06902	STAMFORD / SOUTHFIELD VILL APTS	ECHO	Registry ID	110038657968	41.0472431	-73.56025431	110038657968
56 PUTNAM LANE	STAMFORD	CT	06902	STAMFORD / SOUTHFIELD VILL APTS	FINDS	Registry ID:	110038657968	41.0472431	-73.56025431	110038657968
56 PUTNAM LANE	STAMFORD	CT	06902	STAMFORD / SOUTHFIELD VILL APTS	ICIS	FRS ID:	110038657968	41.0472431	-73.56025431	110038657968
56 PUTNAM LN	STAMFORD	CT	069026544	BESTECH, INC OF CONNECTICUT	ECHO	Registry ID	110012596592	41.0423018	-73.55476862	110012596592
56 PUTNAM LN	STAMFORD	CT	069026544	BESTECH, INC OF CONNECTICUT	FINDS	Registry ID:	110012596592	41.0423018	-73.55476862	110012596592
56 PUTNAM LN	STAMFORD	CT	069026544	BESTECH, INC OF CONNECTICUT	ICIS	FRS ID:	110012596592	41.0423018	-73.55476862	110012596592

**TABLE 1
HAZARDOUS MATERIAL SITES WITHIN THE PROJECT FOCUS AREA
I-95 Stamford Planning and Linkages Study**

STREET	CITY	ST	ZIP	FACILITY	DB NAME	FIELD DESC	FIELD VALUE	LAT	LONG	EPA-ID
56 PUTNAM LN	STAMFORD	CT	06902654 4	BESTECH, INC OF CONNECTICUT	US AIRS	EPA plant ID:	110012596592	41.0423018	-73.55476862	110012596592
56 PUTNAM LN	STAMFORD	CT	06902	SOUTHFIELD CONSTRUCTION LP	ECHO	Registry ID	110012624801	41.0423018	-73.55476862	110012624801
56 PUTNAM LN	STAMFORD	CT	06902	SOUTHFIELD CONSTRUCTION LP	FINDS	Registry ID:	110012624801	41.0423018	-73.55476862	110012624801
56 PUTNAM LN	STAMFORD	CT	06902	SOUTHFIELD CONSTRUCTION LP	ICIS	FRS ID:	110012624801	41.0423018	-73.55476862	110012624801
56 PUTNAM LN	STAMFORD	CT	06902	SOUTHFIELD CONSTRUCTION LP	US AIRS	EPA plant ID:	110012624801	41.0423018	-73.55476862	110012624801
56 SEATON RAOD	STAMFORD	CT	06902	PLAZA REALTY	ASBESTOS			41.0576455	-73.5182761	
56 VICTORY STREET	STAMFORD	CT			SPILLS	Facility Status	CLOSED	41.0462787	-73.55527884	
56 VICTORY STREET	STAMFORD	CT			SPILLS	Case Number	201204443	41.0462787	-73.55527884	
560 ATLANTIC ST	STAMFORD	CT		CITY OF STAMFORD	ASBESTOS			41.0473831	-73.53916761	
560 CANAL ST	STAMFORD	CT	06902	560 CANAL ST.	UST	Facility Id	135-8757	41.0467376	-73.53365795	
560 CANAL ST	STAMFORD	CT	06902	560 CANAL ST.	UST	Tank Status	Permanently Closed	41.0467376	-73.53365795	
560 CANAL ST	STAMFORD	CT	06904	RUBINO BROTHERS	ENF	Status	Active	41.0467376	-73.53365795	
560 CANAL ST	STAMFORD	CT	06904	RUBINO BROTHERS	ENF	Enforcement Action Id	NOVWSWDH14014	41.0467376	-73.53365795	
560 CANAL ST	STAMFORD	CT	06904	RUBINO BROTHERS	MANIFEST	EPA Id	CTP000024105	41.0467376	-73.53365795	
560 CANAL ST	STAMFORD	CT	06904	RUBINO BROTHERS	NPDES	Status	Expired	41.0467376	-73.53365795	
560 CANAL ST	STAMFORD	CT	06904	RUBINO BROTHERS	NPDES	Status	Active	41.0467376	-73.53365795	
560 CANAL ST	STAMFORD	CT	06904	RUBINO BROTHERS	NPDES	Permit Number	GS1001143	41.0467376	-73.53365795	
560 CANAL ST	STAMFORD	CT	06904	RUBINO BROTHERS	SPILLS	Facility Status	CLOSED	41.0467376	-73.53365795	
560 CANAL ST	STAMFORD	CT	06904	RUBINO BROTHERS	SPILLS	Case Number	201201166	41.0467376	-73.53365795	
560 CANAL STREET	STAMFORD	CT	06904	RUBINO BROTHERS INC	ECHO	Registry ID	110020507619	41.0467376	-73.53365795	CTR000501668
560 CANAL STREET	STAMFORD	CT	06904	RUBINO BROTHERS INC	FINDS	Registry ID:	110020507619	41.0467376	-73.53365795	CTR000501668
560 CANAL STREET	STAMFORD	CT	06904	RUBINO BROTHERS INC	RCRA-VSQG	EPA Id	CTR000501668	41.0467376	-73.53365795	CTR000501668
560 CANAL STREET	STAMFORD	CT	06904	RUBINO BROTHERS INC	US AIRS			41.0467376	-73.53365795	CTR000501668
566 ATLANTIC ST	STAMFORD	CT		CITY OF STAMFORD	ASBESTOS			41.0473442	-73.53917789	
568 ATLANTIC ST	STAMFORD	CT			SPILLS	Facility Status	Not reported	41.0473338	-73.53918131	
568 ATLANTIC ST	STAMFORD	CT			SPILLS	Case Number	250	41.0473338	-73.53918131	
568 ATLANTIC ST	STAMFORD	CT		CITY OF STAMFORD	ASBESTOS			41.0473338	-73.53918131	
57 BUNGALOW PARK	STAMFORD	CT			SPILLS	Facility Status	Closed	41.0558389	-73.51188298	
57 BUNGALOW PARK	STAMFORD	CT			SPILLS	Case Number	9802345	41.0558389	-73.51188298	
57 WARREN STREET	STAMFORD	CT	06904	VERNUCCI	CPCS	Lust Status	LUST Completed (DEP's significant hazard definition)	41.0511601	-73.52395013	
57 WARREN STREET	STAMFORD	CT	06902	VERNUCCI	LUST	LUST Id	31008	41.0511601	-73.52395013	
57 WARREN STREET	STAMFORD	CT	06902	VERNUCCI	SPILLS	Facility Status	Closed	41.0511601	-73.52395013	
57 WARREN STREET	STAMFORD	CT	06902	VERNUCCI	SPILLS	Case Number	9800151	41.0511601	-73.52395013	
575 PACIFIC ST	STAMFORD	CT	06902	HARLEY DAVIDSON OF STAMFORD	MANIFEST	EPA ID	CTP039751985	41.0454569	-73.53755478	
575-79 PACIFIC ST	STAMFORD	CT	06902	HARLEY DAVIDSON OF STAMFORD	MANIFEST	EPA Id	CTP000025957	41.0454569	-73.53755478	
579 PACIFIC STREET	STAMFORD	CT		BLUES BROTHERS, LLC	SEH			41.0454077	-73.5375582	
579 SOUTH PACIFIC ST	STAMFORD	CT	06902	SHELDON PIANO CO	MANIFEST	EPA Id	CTP000010787	41.0454077	-73.5375582	
58 COMMERCE DRIVE	STAMFORD	CT	06902	SEMPRA ENERGY TRADING	ECHO	Registry ID	110038157348	41.0469009	-73.56302455	110038157348
58 COMMERCE DRIVE	STAMFORD	CT	06902	SEMPRA ENERGY TRADING	FINDS	Registry ID:	110038157348	41.0469009	-73.56302455	110038157348
58 COMMERCE DRIVE	STAMFORD	CT	06902	SEMPRA ENERGY TRADING CORP.	TSCA			41.0469009	-73.56302455	
58 COMMERCE RD	STAMFORD	CT	06902	PADD 3	FINDS	Registry ID:	110070240359	41.0469009	-73.56302455	110070240359
58 COMMERCE RD	STAMFORD	CT	06902	PADD 3	FINDS	Registry ID:	110069624669	41.0469009	-73.56302455	110070240359
58 COMMERCE RD.	STAMFORD	CT	06902	SEMPRA ENERGY TRADING CORP.	TSCA	Chemical Number	8006142	41.0469009	-73.56302455	
58 COMMERCE RD.	STAMFORD	CT	06902	SEMPRA ENERGY TRADING CORP.	TSCA	Chemical Number	68553004	41.0469009	-73.56302455	
58 COMMERCE RD.	STAMFORD	CT	06902	SEMPRA ENERGY TRADING CORP.	TSCA	Chemical Number	8002059	41.0469009	-73.56302455	
58 COMMERCE ROAD	STAMFORD	CT	06902	FREEPOINT COMMODITIES LLC - PADD 1	FINDS	Registry ID:	110070240613	41.0469009	-73.56302455	110070240613
58 COMMERCE ROAD	STAMFORD	CT	06902	FREEPOINT COMMODITIES LLC - PADD 1	FUELS PROGRAM	Facility ID	11268	41.0469009	-73.56302455	
58 COMMERCE ROAD	STAMFORD	CT	06902	FREEPOINT COMMODITIES LLC - PADD 1	FUELS PROGRAM	Company Seq ID	6380	41.0469009	-73.56302455	

**TABLE 1
HAZARDOUS MATERIAL SITES WITHIN THE PROJECT FOCUS AREA
I-95 Stamford Planning and Linkages Study**

STREET	CITY	ST	ZIP	FACILITY	DB NAME	FIELD DESC	FIELD VALUE	LAT	LONG	EPA-ID
58 COMMERCE ROAD	STAMFORD	CT	06902	FREEPOINT COMMODITIES LLC - PADD 1	FUELS PROGRAM	Facility ID	83430	41.0469009	-73.56302455	110070240613
58 COMMERCE ROAD	STAMFORD	CT	06902	FREEPOINT COMMODITIES LLC - PADD 1	FUELS PROGRAM	Company Seq ID	6380	41.0469009	-73.56302455	110070240613
58 COMMERCE ROAD	STAMFORD	CT	06902	FREEPOINT COMMODITIES LLC - PADD 3	FINDS	Registry ID:	110070241825	41.0469009	-73.56302455	110070241825
58 COMMERCE ROAD	STAMFORD	CT	06902	FREEPOINT COMMODITIES LLC - PADD 3	FUELS PROGRAM	Facility ID	11269	41.0469009	-73.56302455	110070241825
58 COMMERCE ROAD	STAMFORD	CT	06902	FREEPOINT COMMODITIES LLC - PADD 3	FUELS PROGRAM	Company Seq ID	6380	41.0469009	-73.56302455	110070241825
58 COMMERCE ROAD	STAMFORD	CT	06902	FREEPOINT COMMODITIES LLC - PADD 3	FUELS PROGRAM	Facility ID	83428	41.0469009	-73.56302455	
58 COMMERCE ROAD	STAMFORD	CT	06902	FREEPOINT COMMODITIES LLC - PADD 3	FUELS PROGRAM	Company Seq ID	6380	41.0469009	-73.56302455	
58 COMMERCE ROAD	STAMFORD	CT	06902	FREEPOINT COMMODITIES LLC - PADD 5	FINDS	Registry ID:	110070240609	41.0469009	-73.56302455	110070240609
58 COMMERCE ROAD	STAMFORD	CT	06902	FREEPOINT COMMODITIES LLC - PADD 5	FUELS PROGRAM	Facility ID	83424	41.0469009	-73.56302455	110070240609
58 COMMERCE ROAD	STAMFORD	CT	06902	FREEPOINT COMMODITIES LLC - PADD 5	FUELS PROGRAM	Company Seq ID	6380	41.0469009	-73.56302455	110070240609
58 COMMERCE ROAD	STAMFORD	CT	06902	FREEPOINT COMMODITIES LLC - PADD 5	FUELS PROGRAM	Facility ID	11267	41.0469009	-73.56302455	
58 COMMERCE ROAD	STAMFORD	CT	06902	FREEPOINT COMMODITIES LLC - PADD 5	FUELS PROGRAM	Company Seq ID	6380	41.0469009	-73.56302455	
58 COMMERCE ROAD	STAMFORD	CT	06902	FREEPOINT COMMODITIES LLC - PADD 6	FINDS	Registry ID:	110070240610	41.0469009	-73.56302455	110070240610
58 COMMERCE ROAD	STAMFORD	CT	06902	FREEPOINT COMMODITIES LLC - PADD 6	FUELS PROGRAM	Facility ID	83425	41.0469009	-73.56302455	
58 COMMERCE ROAD	STAMFORD	CT	06902	FREEPOINT COMMODITIES LLC - PADD 6	FUELS PROGRAM	Company Seq ID	6380	41.0469009	-73.56302455	
58 COMMERCE ROAD	STAMFORD	CT	06902	FREEPOINT COMMODITIES LLC - PADD 6	FUELS PROGRAM	Facility ID	11266	41.0469009	-73.56302455	110070240610
58 COMMERCE ROAD	STAMFORD	CT	06902	FREEPOINT COMMODITIES LLC - PADD 6	FUELS PROGRAM	Company Seq ID	6380	41.0469009	-73.56302455	110070240610
58 SEATON ROAD	STAMFORD	CT			SPILLS	Facility Status	CLOSED	41.0576792	-73.51827268	
58 SEATON ROAD	STAMFORD	CT			SPILLS	Case Number	200607473	41.0576792	-73.51827268	
584 WASHINGTON BLVD	STAMFORD	CT	06901-3705	RICE SCHOOL	FINDS	Registry ID:	110030390645	41.0480052	-73.54314662	110030390645
584 WASHINGTON BLVD	STAMFORD	CT	06901	RICE SCHOOL	UST	Facility Id	135-4208	41.0480052	-73.54314662	
584 WASHINGTON BLVD	STAMFORD	CT	06901	RICE SCHOOL	UST	Tank Status	Permanently Closed	41.0480052	-73.54314662	
59 61 LIBERTY ST	STAMFORD	CT		CT STATE OF DEP	MANIFEST	EPA Id	CTP000020390	41.0502917	-73.55407349	
59 COMMERCE RD	STAMFORD	CT	06902	MECHTRONICS CORP	ECHO	Registry ID	110003004908	41.0470072	-73.56307592	CT5000000778
59 COMMERCE RD	STAMFORD	CT	06902	MECHTRONICS CORP	FINDS	Registry ID:	110003004908	41.0470072	-73.56307592	CT5000000778
59 COMMERCE RD	STAMFORD	CT	06902	MECHTRONICS CORP	RCRA NonGen / NLR	EPA Id	CT5000000778	41.0470072	-73.56307592	CT5000000778
59 COMMERCE RD	STAMFORD	CT	06902	MECTRONICS CORP	MANIFEST	EPA Id	CTP000016624	41.0470072	-73.56307592	
59 COMMERCE RD	STAMFORD	CT	06902	STAMPAR ASSOC	ASBESTOS			41.0470072	-73.56307592	
59 COURTLAND AVE	STAMFORD	CT			SPILLS	Facility Status	Not reported	41.0602841	-73.51396836	
59 COURTLAND AVE	STAMFORD	CT			SPILLS	Case Number	3781	41.0602841	-73.51396836	
59 COURTLAND AVE	STAMFORD	CT	06902	ATRIA ASSISTED LIVING	ASBESTOS			41.0602841	-73.51396836	
59 HALLOWEEN BLVD	STAMFORD	CT	06902	APPROVED PRODUCTS FINISHING INC	ECHO	Registry ID	110003021685	41.0484719	-73.52687788	CTD980673099
59 HALLOWEEN BLVD	STAMFORD	CT	06902	APPROVED PRODUCTS FINISHING INC	FINDS	Registry ID:	110003021685	41.0484719	-73.52687788	CTD980673099

**TABLE 1
HAZARDOUS MATERIAL SITES WITHIN THE PROJECT FOCUS AREA
I-95 Stamford Planning and Linkages Study**

STREET	CITY	ST	ZIP	FACILITY	DB NAME	FIELD DESC	FIELD VALUE	LAT	LONG	EPA-ID
59 HALLOWEEN BLVD	STAMFORD	CT	06902	APPROVED PRODUCTS FINISHING INC	MANIFEST	EPA Id	CTD980673099	41.0484719	-73.52687788	CTD980673099
59 HALLOWEEN BLVD	STAMFORD	CT	06902	APPROVED PRODUCTS FINISHING INC	RCRA NonGen/ NLR	EPA Id	CTD980673099	41.0484719	-73.52687788	CTD980673099
59 MYRTLE AVENUE	STAMFORD	CT		59 MYRTLE AVENUE	BROWNFIELDS			41.054097	-73.52472059	
59 MYRTLE AVENUE	STAMFORD	CT	06902	59 MYRTLE AVENUE	FINDS	Registry ID:	110043456346	41.054097	-73.52472059	110043456346
59 MYRTLE AVENUE	STAMFORD	CT	06902	59 MYRTLE AVENUE	US BROWNFIELDS	Cleanup Completion Date	-	41.054097	-73.52472059	110043456346
59 MYRTLE AVENUE	STAMFORD	CT	06902	59 MYRTLE AVENUE	US BROWNFIELDS	ACRES property ID	130670	41.054097	-73.52472059	110043456346
59 PERRY COURT	STAMFORD	CT	06904	MS. GAIL WATSON	CPCS	Lust Status	LUST Completed (DEP's significant hazard definition)	41.0464343	-73.54928635	
59 PERRY COURT	STAMFORD	CT	06904	MS. GAIL WATSON	LUST	LUST Id	32907	41.0464343	-73.54928635	
59 PERRY COURT	STAMFORD	CT	06904	MS. GAIL WATSON	RGA LUST	Facility ID	Not reported	41.0464343	-73.54928635	
59 PERRY COURT	STAMFORD	CT	06904	MS. GAIL WATSON	SPILLS	Facility Status	Closed	41.0464343	-73.54928635	
59 PERRY COURT	STAMFORD	CT	06904	MS. GAIL WATSON	SPILLS	Case Number	9701988	41.0464343	-73.54928635	
59 PRESSPRICH ST	STAMFORD	CT	06902	SOUTHFIELD VILLAGE REVITALIZATION CO., LP	ASBESTOS			41.0429422	-73.55348452	
59 W BROAD ST	STAMFORD	CT	06902	NECG #6768	ENF	Status	Active	41.0557455	-73.54724548	
59 W BROAD ST	STAMFORD	CT	06902	NECG #6768	ENF	Enforcement Action Id	AORTWSUST 14-013	41.0557455	-73.54724548	
59 W BROAD ST	STAMFORD	CT	06902	NECG #6768	ENF	Enforcement Action Id	NOVUST-MC213-0138	41.0557455	-73.54724548	
59 W BROAD ST	STAMFORD	CT	06902	NECG #6768	LUST	LUST Id	35678	41.0557455	-73.54724548	
59 WEST BROAD ST.	STAMFORD	CT	06904	GETTY SERVICE STATION	CPCS	Lust Status	Cleanup Initiated	41.0557455	-73.54724548	
59 WEST BROAD ST.	STAMFORD	CT	06904	GETTY SERVICE STATION	SPILLS	Facility Status	Closed	41.0557455	-73.54724548	
59 WEST BROAD ST.	STAMFORD	CT	06904	GETTY SERVICE STATION	SPILLS	Facility Status	CLOSED	41.0557455	-73.54724548	
59 WEST BROAD ST.	STAMFORD	CT	06904	GETTY SERVICE STATION	SPILLS	Case Number	200505688	41.0557455	-73.54724548	
59 WEST BROAD ST.	STAMFORD	CT	06904	GETTY SERVICE STATION	SPILLS	Case Number	200606683	41.0557455	-73.54724548	
599 ATLANTIC ST	STAMFORD	CT	06902	EDDIES GARAGE INC	EDR Hist Auto			41.0469242	-73.53947922	
599 ATLANTIC STREET	STAMFORD	CT		ATLANTIC STREET SITE	SDADB	Facility Id	1841	41.0469242	-73.53947922	
6 HALLOWEEN BLDV.	STAMFORD	CT		CITY OF STAMFORD	ASBESTOS			41.0499287	-73.52797023	
60 (100) SOUTHFIELD AVENUE	STAMFORD	CT	06904	HOFFMAN FUEL CO./STAMFORD TERMINAL	CPCS	Lust Status	Not reported	41.0380447	-73.54743382	
60 BONNER ST	STAMFORD	CT	06902	ARCADIA ARCHITECTURAL PROD	MANIFEST	EPA ID	CTP033168000	41.0392477	-73.55402898	
60 BONNER ST	STAMFORD	CT	06902	PRESTO PLASTIC CORP	MANIFEST	EPA Id	CTP000007427	41.0392477	-73.55402898	
60 BONNER ST	STAMFORD	CT	06902	PRESTO PLASTICS	MANIFEST	EPA Id	CTP000016004	41.0392477	-73.55402898	
60 BONNER ST	STAMFORD	CT		PRESTON PLASTIC CORP	MANIFEST	EPA Id	CTP000019136	41.0392477	-73.55402898	
60 BONNER STREET	STAMFORD	CT		MMSS REALTY HOLDING, LLC	AUL	Status	Certificate of Title	41.0392477	-73.55402898	
60 BONNER STREET	STAMFORD	CT		MMSS REALTY HOLDING, LLC	AUL	Facility Id	4666	41.0392477	-73.55402898	
60 BONNER STREET	STAMFORD	CT		MMSS REALTY HOLDING, LLC	CT PROPERTY	Status	Not reported	41.0392477	-73.55402898	
60 BONNER STREET	STAMFORD	CT	06904	PRESTO PLASTICS CORPORATION	CPCS	Lust Status	Not reported	41.0392477	-73.55402898	
60 GUERNSEY ST	STAMFORD	CT			SPILLS	Facility Status	Not reported	41.0500687	-73.54128382	
60 GUERNSEY ST	STAMFORD	CT			SPILLS	Case Number	341	41.0500687	-73.54128382	
60 LAWN AVE.	STAMFORD	CT			SPILLS	Facility Status	Closed	41.0579228	-73.51908766	
60 LAWN AVE.	STAMFORD	CT			SPILLS	Facility Status	CLOSED	41.0579228	-73.51908766	
60 LAWN AVE.	STAMFORD	CT			SPILLS	Case Number	200204264	41.0579228	-73.51908766	
60 LAWN AVE.	STAMFORD	CT			SPILLS	Case Number	201300380	41.0579228	-73.51908766	
60 MAIN ST	STAMFORD	CT	06901	PENN AUTO GLASS	UST	Facility Id	135-8731	41.0525806	-73.54432115	
60 MAIN ST	STAMFORD	CT	06901	PENN AUTO GLASS	UST	Tank Status	Permanently Closed	41.0525806	-73.54432115	
60 MAIN STREET	STAMFORD	CT	06902	PENN GLASS CO.	CPCS	Lust Status	Cleanup Initiated	41.0525806	-73.54432115	
60 MAIN STREET	STAMFORD	CT	06902	PENN GLASS CO.	LUST	LUST Id	32189	41.0525806	-73.54432115	
600 ATLANTIC ST	STAMFORD	CT		TOMASELLO ENTERPRISES LLC	ASBESTOS			41.0468698	-73.5393491	
600 ATLANTIC ST	STAMFORD	CT		TOMASELLO ENTERPRISES LLC	ASBESTOS			41.0468698	-73.5393491	
600 ATLANTIC STREET	STAMFORD	CT			SPILLS	Facility Status	CLOSED	41.0468698	-73.5393491	
600 ATLANTIC STREET	STAMFORD	CT			SPILLS	Case Number	201402255	41.0468698	-73.5393491	
600 WASHINGTON BLVD	STAMFORD	CT	06901	GASOLINE & AUTOMTV SERV DEALRS	EDR Hist Auto			41.0480467	-73.54314662	

**TABLE 1
HAZARDOUS MATERIAL SITES WITHIN THE PROJECT FOCUS AREA
I-95 Stamford Planning and Linkages Study**

STREET	CITY	ST	ZIP	FACILITY	DB NAME	FIELD DESC	FIELD VALUE	LAT	LONG	EPA-ID
600 WASHINGTON BLVD	STAMFORD	CT	06901	MOBIL OIL CORP SERV STA EH7	ECHO	Registry ID	110002490563	41.0480467	-73.54314662	CTD983877853
600 WASHINGTON BLVD	STAMFORD	CT	06901	MOBIL OIL CORP SERV STA EH7	FINDS	Registry ID:	110002490563	41.0480467	-73.54314662	CTD983877853
600 WASHINGTON BLVD	STAMFORD	CT	06901	MOBIL OIL CORP SERV STA EH7	RCRA NonGen / NLR	EPA Id	CTD983877853	41.0480467	-73.54314662	CTD983877853
600 WASHINGTON BLVD	STAMFORD	CT	06901- 3726	MOBIL OIL SERVICE STATION #06-EH7	FINDS	Registry ID:	110030382887	41.0480467	-73.54314662	110030382887
600 WASHINGTON BLVD	STAMFORD	CT	06901	MOBIL OIL SERVICE STATION #06-EH7	UST	Facility Id	135-8819	41.0480467	-73.54314662	
600 WASHINGTON BLVD	STAMFORD	CT	06901	MOBIL OIL SERVICE STATION #06-EH7	UST	Tank Status	Permanently Closed	41.0480467	-73.54314662	
600 WASHINGTON STREET	STAMFORD	CT			LUST	LUST Id	59582	41.0480467	-73.54314662	
600 WASHINGTON STREET	STAMFORD	CT		MOBIL SERVICE STATIONS 01-EH7	RGA LUST	Facility ID	Not reported	41.0480467	-73.54314662	
608 ATLANTIC ST	STAMFORD	CT		ANTHONY J TRUGLIA	ASBESTOS		41.0467972	-73.5393765		
61 RICHMOND HILL RD	STAMFORD	CT	06902	BURKES SERVICE STATION	EDR Hist Auto		41.0481452	-73.54570456		
61 RICHMOND HILL RD	STAMFORD	CT		R & W SERVICE	MANIFEST	EPA Id	CTP000016059	41.0481452	-73.54570456	
61 TAYLOR REED PL	STAMFORD	CT	06906	CITY RECYCLING, INC.	AIRS	OBS	Not reported	41.0691191	-73.51739264	
61 TAYLOR REED PL	STAMFORD	CT	06906	CITY RECYCLING, INC.	ENF	Status	Active	41.0691191	-73.51739264	
61 TAYLOR REED PL	STAMFORD	CT	06906	CITY RECYCLING, INC.	ENF	Status	Not reported	41.0691191	-73.51739264	
61 TAYLOR REED PL	STAMFORD	CT	06906	CITY RECYCLING, INC.	ENF	Enforcement Action Id	COWSWDS14001	41.0691191	-73.51739264	
61 TAYLOR REED PL	STAMFORD	CT	06906	CITY RECYCLING, INC.	ENF	Enforcement Action Id	NOVWSWDS02013	41.0691191	-73.51739264	
61 TAYLOR REED PL	STAMFORD	CT	06906	CITY RECYCLING, INC.	ENF	Enforcement Action Id	NOVWSWDS03003	41.0691191	-73.51739264	
61 TAYLOR REED PL	STAMFORD	CT	06906	CITY RECYCLING, INC.	SWF/LF	Facility Status	Not reported	41.0691191	-73.51739264	
61 TAYLOR REED PL	STAMFORD	CT	06906	CITY RECYCLING, INC.	SWF/LF	Permit Number	Not reported	41.0691191	-73.51739264	
61 TAYLOR REED PL	STAMFORD	CT	06906	TODD COMBUSTION INC	MANIFEST	EPA Id	CTD030496210	41.0691191	-73.51739264	CTD030496210
61 TAYLOR REED PL	STAMFORD	CT	06906	TODD COMBUSTION INC	MANIFEST	EPA ID	CTD030496210	41.0691191	-73.51739264	CTD030496210
61 TAYLOR REED PL	STAMFORD	CT	06906	TODD COMBUSTION INC	RCRA NonGen / NLR	EPA Id	CTD030496210	41.0691191	-73.51739264	CTD030496210
61 TAYLOR REED PL	STAMFORD	CT	06906	TODD COMBUSTION INC	SWF/LF	Facility Status	AC	41.0691191	-73.51739264	CTD030496210
61 TAYLOR REED PL	STAMFORD	CT	06906	TODD COMBUSTION INC	SWF/LF	Permit Number	1350844-M/PO	41.0691191	-73.51739264	CTD030496210
61 TAYLOR REED PLACE	STAMFORD	CT	06904	FUEL TECH INC.	SDADB	Facility Id	3107	41.0691191	-73.51739264	
61 TAYLOR REED PLACE	STAMFORD	CT	06904	TODD COMBUSTION(FUEL TECH INC)	CPCS	Lust Status	Not reported	41.0691191	-73.51739264	
611-613 ATLANTIC STREET	STAMFORD	CT	06902	FORMER INFANTI PROPERTY	FINDS	Registry ID:	110044345072	41.0467946	-73.53953059	110044345072
611-613 ATLANTIC STREET	STAMFORD	CT	06902	FORMER INFANTI PROPERTY	SDADB	Facility Id	2906	41.0467946	-73.53953059	110044345072
613 ATLANTIC ST	STAMFORD	CT	06902	HEWITTS SHELL SERVICE STATION	EDR Hist Auto		41.0467713	-73.53953744		
613 ATLANTIC ST	STAMFORD	CT	06902- 6801	INFANTI PROPERTY	FINDS	Registry ID:	110030418279	41.0467713	-73.53953744	110030418279
613 ATLANTIC ST	STAMFORD	CT	06902	INFANTI PROPERTY	UST	Facility Id	135-8768	41.0467713	-73.53953744	
613 ATLANTIC ST	STAMFORD	CT	06902	INFANTI PROPERTY	UST	Tank Status	Permanently Closed	41.0467713	-73.53953744	
613 ATLANTIC STREET	STAMFORD	CT			LUST	LUST Id	59851	41.0467713	-73.53953744	
613 ATLANTIC STREET	STAMFORD	CT			SPILLS	Facility Status	Not reported	41.0467713	-73.53953744	
613 ATLANTIC STREET	STAMFORD	CT			SPILLS	Case Number	953	41.0467713	-73.53953744	
613 ATLANTIC STREET	STAMFORD	CT		FORMER INFANTI STATION	RGA LUST	Facility ID	Not reported	41.0467713	-73.53953744	
61-65 RICHMOND HILL AVENUE	STAMFORD	CT	06904	BECKLEY CLEANERS	CPCS	Lust Status	Not reported	41.0481452	-73.54570456	
61-65 RICHMOND HILL AVENUE	STAMFORD	CT		BECKLEY CLEANERS	CT PROPERTY	Status	Not reported	41.0481452	-73.54570456	
61-65 RICHMOND HILL AVENUE	STAMFORD	CT	06904	BECKLEY CLEANERS	SDADB	Facility Id	3205	41.0481452	-73.54570456	
61-65 RICHMOND HILL AVENUE	STAMFORD	CT		BECKLEY CLEANERS	SPILLS	Facility Status	Closed	41.0481452	-73.54570456	
61-65 RICHMOND HILL AVENUE	STAMFORD	CT		BECKLEY CLEANERS	SPILLS	Case Number	200003376	41.0481452	-73.54570456	
618 ATLANTIC ST	STAMFORD	CT		ANTHONY J TRUGLIA ET AL	ASBESTOS		41.0467013	-73.53941074		
618 ATLANTIC ST	STAMFORD	CT		ANTHONY TRUGLIA	ASBESTOS		41.0467013	-73.53941074		
62 BUNGALOW PARK	STAMFORD	CT			SPILLS	Facility Status	Not reported	41.0557041	-73.51200283	
62 BUNGALOW PARK	STAMFORD	CT			SPILLS	Case Number	202102654	41.0557041	-73.51200283	
62 LOCKWOOD AVE	STAMFORD	CT	06902	S & S LIMITED PARTNERSHIP	ASBESTOS		41.054014	-73.52136137		

**TABLE 1
HAZARDOUS MATERIAL SITES WITHIN THE PROJECT FOCUS AREA
I-95 Stamford Planning and Linkages Study**

STREET	CITY	ST	ZIP	FACILITY	DB NAME	FIELD DESC	FIELD VALUE	LAT	LONG	EPA-ID
62 MAHER RD	STAMFORD	CT	06904	RAY SEMENTINI	CPCS	Lust Status	LUST Completed (DEP's significant hazard definition)	41.0549342	-73.51632769	
62 MAHER RD	STAMFORD	CT	06904	RAY SEMENTINI	LUST	LUST Id	37230	41.0549342	-73.51632769	
62 MAHER RD	STAMFORD	CT		RAY SEMENTINI	RGA LUST	Facility ID	Not reported	41.0549342	-73.51632769	
62 MAHER RD	STAMFORD	CT	06904	RAY SEMENTINI	SPILLS	Facility Status	closed	41.0549342	-73.51632769	
62 MAHER RD	STAMFORD	CT	06904	RAY SEMENTINI	SPILLS	Case Number	9901426	41.0549342	-73.51632769	
62 MCMULLEN ST	STAMFORD	CT	06904	RITCHIE	CPCS	Lust Status	LUST Completed (DEP's significant hazard definition)	41.0451717	-73.52142301	
62 MCMULLEN ST	STAMFORD	CT	06904	RITCHIE	LUST	LUST Id	34449	41.0451717	-73.52142301	
62 MCMULLEN ST	STAMFORD	CT	06904	RITCHIE	SPILLS	Facility Status	CLOSED	41.0451717	-73.52142301	
62 MCMULLEN ST	STAMFORD	CT	06904	RITCHIE	SPILLS	Case Number	201400250	41.0451717	-73.52142301	
62 MCMULLEN ST	STAMFORD	CT	06904	RITCHIE	SPILLS	Case Number	9804870	41.0451717	-73.52142301	
624 ATLANTIC ST	STAMFORD	CT	06902	NPK BLDG CORP	ASBESTOS		41.0466417	-73.53943128		
624 ATLANTIC ST	STAMFORD	CT		NPK BUILDING CO.	ASBESTOS		41.0466417	-73.53943128		
624 ATLANTIC ST	STAMFORD	CT	06902	PITNEY BOWES	CPCS	Lust Status	Not reported	41.0466417	-73.53943128	
624 ATLANTIC ST	STAMFORD	CT	06902	PITNEY BOWES	LUST	LUST Id	61601	41.0466417	-73.53943128	
624 ATLANTIC ST	STAMFORD	CT	06902	PITNEY BOWES	MANIFEST	EPA Id	CTP000023777	41.0466417	-73.53943128	
624 ATLANTIC ST	STAMFORD	CT	06902	PITNEY BOWES	SPILLS	Facility Status	Closed	41.0466417	-73.53943128	
624 ATLANTIC ST	STAMFORD	CT	06902	PITNEY BOWES	SPILLS	Case Number	200002744	41.0466417	-73.53943128	
624 ATLANTIC ST	STAMFORD	CT	06902	PITNEY BOWES	VCP	Status	Not reported	41.0466417	-73.53943128	
624 ATLANTIC ST	STAMFORD	CT	06926-0001	PITNEY BOWES INC.	FINDS	Registry ID:	110030412060	41.0466417	-73.53943128	110030412060
624 ATLANTIC STREET	STAMFORD	CT	06092	PITNEY BOWES	SDADB	Facility Id	5476	41.0466417	-73.53943128	
624 ATLANTIC STREET	STAMFORD	CT	06092	PITNEY BOWES	UST	Facility Id	135-9246	41.0466417	-73.53943128	
624 ATLANTIC STREET	STAMFORD	CT	06092	PITNEY BOWES	UST	Tank Status	Permanently Closed	41.0466417	-73.53943128	
629 MAIN ST	STAMFORD	CT	06901	CENTRAL FIRE STATION #1	ENF	Status	Active	41.0538041	-73.5333121	
629 MAIN ST	STAMFORD	CT	06901	CENTRAL FIRE STATION #1	ENF	Enforcement Action Id	135-1568/1302-0515	41.0538041	-73.5333121	
629 MAIN ST	STAMFORD	CT	06901-2010	CENTRAL FIRE STATION #1	FINDS	Registry ID:	110030390681	41.0538041	-73.5333121	110030390681
629 MAIN ST	STAMFORD	CT	06901	CENTRAL FIRE STATION #1	MANIFEST	EPA Id	CTP000020642	41.0538041	-73.5333121	
629 MAIN ST	STAMFORD	CT	06901	CENTRAL FIRE STATION #1	UST	Facility Id	135-4214	41.0538041	-73.5333121	
629 MAIN ST	STAMFORD	CT	06901	CENTRAL FIRE STATION #1	UST	Tank Status	Permanently Closed	41.0538041	-73.5333121	
629 MAIN ST	STAMFORD	CT	06901	CITY OF STAMFORD	ASBESTOS		41.0538041	-73.5333121		
629 MAIN ST.	STAMFORD	CT			SPILLS	Facility Status	CLOSED	41.0538041	-73.5333121	
629 MAIN ST.	STAMFORD	CT			SPILLS	Case Number	200607023	41.0538041	-73.5333121	
629 MAIN STREET	STAMFORD	CT			SPILLS	Facility Status	CLOSED	41.0538041	-73.5333121	
629 MAIN STREET	STAMFORD	CT			SPILLS	Case Number	200707800	41.0538041	-73.5333121	
63 MYRTLE AVE	STAMFORD	CT	06902	ACME ELECTRO PLATING CO	MANIFEST	EPA Id	CTD983772748	41.0538974	-73.52488153	
63 MYRTLE AVE	STAMFORD	CT	06902	ACME ELECTRO PLATING CO INC	CORRACTS	EPA ID:	CTD001186139	41.0538974	-73.52488153	CTD001186139
63 MYRTLE AVE	STAMFORD	CT	06902	ACME ELECTRO PLATING CO INC	FINDS	Registry ID:	110043456373	41.0538974	-73.52488153	CTD001186139
63 MYRTLE AVE	STAMFORD	CT	06902	ACME ELECTRO PLATING CO INC	MANIFEST	EPA Id	CTD001186139	41.0538974	-73.52488153	CTD001186139
63 MYRTLE AVE	STAMFORD	CT	06902	ACME ELECTRO PLATING CO INC	MANIFEST	EPA ID	CTD001186139	41.0538974	-73.52488153	CTD001186139
63 MYRTLE AVE	STAMFORD	CT	06902	ACME ELECTRO PLATING CO INC	RCRA NonGen / NLR	EPA Id	CTD001186139	41.0538974	-73.52488153	CTD001186139
63 MYRTLE AVE	STAMFORD	CT	06902	ACME ELECTRO PLATING CO INC	SEMS-ARCHIVE	EPA Id	CTD001186139	41.0538974	-73.52488153	CTD001186139
63 MYRTLE AVE	STAMFORD	CT	06902	ACME ELECTRO PLATING CO INC	SEMS-ARCHIVE	Site ID	0100092	41.0538974	-73.52488153	CTD001186139
63 MYRTLE AVE	STAMFORD	CT	069023904	ACME ELECTRO-PLATING COMPANY, INC.	AIRS	OBS	Not reported	41.0538974	-73.52488153	
63 MYRTLE AVE	STAMFORD	CT	069023904	ACME ELECTRO-PLATING COMPANY, INC.	BROWNFIELDS		41.0538974	-73.52488153		
63 MYRTLE AVE	STAMFORD	CT	069023904	ACME ELECTRO-PLATING COMPANY, INC.	CPCS	Lust Status	Not reported	41.0538974	-73.52488153	

**TABLE 1
HAZARDOUS MATERIAL SITES WITHIN THE PROJECT FOCUS AREA
I-95 Stamford Planning and Linkages Study**

STREET	CITY	ST	ZIP	FACILITY	DB NAME	FIELD DESC	FIELD VALUE	LAT	LONG	EPA-ID
63 MYRTLE AVE	STAMFORD	CT	06902	ACME ELECTRO-PLATING COMPANY, INC.	ECHO	Registry ID	110000749548	41.0538974	-73.52488153	110000749548
63 MYRTLE AVE	STAMFORD	CT	06902	ACME ELECTRO-PLATING COMPANY, INC.	FINDS	Registry ID:	110000749548	41.0538974	-73.52488153	110000749548
63 MYRTLE AVE	STAMFORD	CT	069023904	ACME ELECTRO-PLATING COMPANY, INC.	LWDS	Leachate and Wastewater Number	7000017	41.0538974	-73.52488153	
63 MYRTLE AVE	STAMFORD	CT	06902	STAMFORD BOATS LLC	FINDS	Registry ID:	110041207565	41.0538974	-73.52488153	110041207565
63 MYRTLE AVENUE	STAMFORD	CT	6902	63 MYRTLE AVENUE	US BROWNFIELDS	Cleanup Completion Date	-	41.0538974	-73.52488153	
63 MYRTLE AVENUE	STAMFORD	CT	6902	63 MYRTLE AVENUE	US BROWNFIELDS	ACRES property ID	130673	41.0538974	-73.52488153	
63 MYRTLE AVENUE	STAMFORD	CT		ACME ELECTOPLATING	RGA HWS	Facility ID	Not reported	41.0538974	-73.52488153	
63 MYRTLE AVENUE	STAMFORD	CT		ACME ELECTOPLATING	SDADB	Facility Id	415	41.0538974	-73.52488153	
63 MYRTLE AVENUE	STAMFORD	CT		ACME ELECTOPLATING	SHWS	EPA ID	CTD001186139	41.0538974	-73.52488153	
63 MYRTLE AVENUE	STAMFORD	CT		ACME ELECTOPLATING	SHWS	State ID	415	41.0538974	-73.52488153	
63 RICHMOND HILL AVE	STAMFORD	CT	06901-3605	63 RICHMOND HILL AVE.	FINDS	Registry ID:	110030316307	41.0481297	-73.54589632	110030316307
63 RICHMOND HILL AVE	STAMFORD	CT	06901	63 RICHMOND HILL AVE.	UST	Facility Id	135-12159	41.0481297	-73.54589632	
63 RICHMOND HILL AVE	STAMFORD	CT	06901	63 RICHMOND HILL AVE.	UST	Tank Status	Permanently Closed	41.0481297	-73.54589632	
63 RICHMOND HILL AVENUE	STAMFORD	CT			LUST	LUST Id	59704	41.0481297	-73.54589632	
63 RICHMOND HILL AVENUE	STAMFORD	CT		FORMER GASOLINE STATION	RGA LUST	Facility ID	Not reported	41.0481297	-73.54589632	
636 WASHINGTON AVENUE	STAMFORD	CT			LUST	LUST Id	45691	41.048643	-73.54310211	
636 WASHINGTON AVENUE	STAMFORD	CT			SPILLS	Facility Status	Closed	41.048643	-73.54310211	
636 WASHINGTON AVENUE	STAMFORD	CT			SPILLS	Case Number	200001412	41.048643	-73.54310211	
636 WASHINGTON AVENUE	STAMFORD	CT		RICHMOND HILL EXXON (#7052)	RGA LUST	Facility ID	Not reported	41.048643	-73.54310211	
636 WASHINGTON BLVD	STAMFORD	CT			SPILLS	Facility Status	Not reported	41.048643	-73.54310211	
636 WASHINGTON BLVD	STAMFORD	CT			SPILLS	Case Number	6336	41.048643	-73.54310211	
636 WASHINGTON BLVD	STAMFORD	CT			SPILLS	Facility Status	Not reported	41.048643	-73.54310211	
636 WASHINGTON BLVD	STAMFORD	CT			SPILLS	Case Number	5109	41.048643	-73.54310211	
636 WASHINGTON BLVD	STAMFORD	CT	06901	EXXON CO USA 37052	MANIFEST	EPA Id	CTD983876988	41.048643	-73.54310211	
636 WASHINGTON BLVD	STAMFORD	CT	06901	RICHMOND HILL EXXON	ASBESTOS			41.048643	-73.54310211	CTD983876988
636 WASHINGTON BLVD	STAMFORD	CT	06901	RICHMOND HILL EXXON	MANIFEST	EPA ID	CTD983876988	41.048643	-73.54310211	CTD983876988
636 WASHINGTON BLVD	STAMFORD	CT	06901	RICHMOND HILL EXXON	RCRA NonGen / NLR	EPA Id	CTD983876988	41.048643	-73.54310211	CTD983876988
636 WASHINGTON BLVD	STAMFORD	CT	06901	RICHMOND HILL EXXON #7052	ECHO	Registry ID	110002489888	41.048643	-73.54310211	110002489888
636 WASHINGTON BLVD	STAMFORD	CT	06901	RICHMOND HILL EXXON #7052	FINDS	Registry ID:	110002489888	41.048643	-73.54310211	110002489888
636 WASHINGTON BLVD	STAMFORD	CT	06901	RICHMOND HILL EXXON #7052	SDADB	Facility Id	2181	41.048643	-73.54310211	110002489888
636 WASHINGTON BLVD	STAMFORD	CT	06901	RICHMOND HILL EXXON #7052	UST	Facility Id	135-8658	41.048643	-73.54310211	
636 WASHINGTON BLVD	STAMFORD	CT	06901	RICHMOND HILL EXXON #7052	UST	Tank Status	Permanently Closed	41.048643	-73.54310211	
636 WASHINGTON BLVD	STAMFORD	CT	06901	SOUTH HILL INCORPORATED	EDR Hist Auto			41.048643	-73.54310211	
636 WASHINGTON BLVD EXXON STA.	STAMFORD	CT			SPILLS	Facility Status	Closed	41.048643	-73.54310211	
636 WASHINGTON BLVD EXXON STA.	STAMFORD	CT			SPILLS	Case Number	200305770	41.048643	-73.54310211	
636 WASHINGTON BLVD.	STAMFORD	CT			SPILLS	Facility Status	Closed	41.048643	-73.54310211	
636 WASHINGTON BLVD.	STAMFORD	CT			SPILLS	Case Number	200405833	41.048643	-73.54310211	
63-69 MYRTLE AVENUE	STAMFORD	CT	06904	ACME ELECTRO-PLATING INC.	CPCS	Lust Status	Not reported	41.0538974	-73.52488153	
63-69 MYRTLE AVENUE	STAMFORD	CT		ACME ELECTRO-PLATING INC. (FORMER)	CT PROPERTY	Status	Not reported	41.0538974	-73.52488153	
64 MAHER ROAD	STAMFORD	CT			SPILLS	Facility Status	Closed	41.054872	-73.51631057	
64 MAHER ROAD	STAMFORD	CT			SPILLS	Case Number	200001343	41.054872	-73.51631057	
64 ROOSEVELT ST	STAMFORD	CT	06902	JERRY MONTE FUSCOLI	ASBESTOS			41.0459495	-73.55436113	
64 ROSEVELT AVENUE	STAMFORD	CT			SPILLS	Facility Status	CLOSED	41.0459495	-73.55436113	
64 ROSEVELT AVENUE	STAMFORD	CT			SPILLS	Case Number	201401362	41.0459495	-73.55436113	
641 ATLANTIC ST	STAMFORD	CT	06902	CT/DOT	ASBESTOS			41.0464809	-73.53963332	
641 ATLANTIC ST	STAMFORD	CT	06902	DOT	ASBESTOS			41.0464809	-73.53963332	
641 ATLANTIC ST	STAMFORD	CT	06902-6801	HERTZ CAR WASH FACILITY	FINDS	Registry ID:	110030381646	41.0464809	-73.53963332	110030381646
641 ATLANTIC ST	STAMFORD	CT	06902	HERTZ CAR WASH FACILITY	UST	Facility Id	135-11446	41.0464809	-73.53963332	

**TABLE 1
HAZARDOUS MATERIAL SITES WITHIN THE PROJECT FOCUS AREA
I-95 Stamford Planning and Linkages Study**

STREET	CITY	ST	ZIP	FACILITY	DB NAME	FIELD DESC	FIELD VALUE	LAT	LONG	EPA-ID
641 ATLANTIC ST	STAMFORD	CT	06902	HERTZ CAR WASH FACILITY	UST	Tank Status	Permanently Closed	41.0464809	-73.53963332	
65 BROOKSIDE DR	DARIEN	CT	06820	DARIEN MAINTENANCE & REPAIR FACILITY	LUST	LUST Id	59155	41.0653898	-73.50865388	
65 BROOKSIDE DR	DARIEN	CT	06820	DARIEN MAINTENANCE & REPAIR FACILITY	NPDES	Status	Expired	41.0653898	-73.50865388	
65 BROOKSIDE DR	DARIEN	CT	06820	DARIEN MAINTENANCE & REPAIR FACILITY	NPDES	Status	Active	41.0653898	-73.50865388	
65 BROOKSIDE DR	DARIEN	CT	06820	DARIEN MAINTENANCE & REPAIR FACILITY	NPDES	Permit Number	GS1000014	41.0653898	-73.50865388	
65 BROOKSIDE DR	DARIEN	CT	06820	DARIEN MAINTENANCE & REPAIR FACILITY	NPDES	Permit Number	GVM000015	41.0653898	-73.50865388	
65 BROOKSIDE DR	DARIEN	CT	06820	DARIEN MAINTENANCE & REPAIR FACILITY	SPILLS	Facility Status	Closed	41.0653898	-73.50865388	
65 BROOKSIDE DR	DARIEN	CT	06820	DARIEN MAINTENANCE & REPAIR FACILITY	SPILLS	Case Number	9902053	41.0653898	-73.50865388	
65 BROOKSIDE DR	DARIEN	CT	06820	DARIEN MAINTENANCE & REPAIR FACILITY	UST	Facility Id	35-4979	41.0653898	-73.50865388	
65 BROOKSIDE DR	DARIEN	CT	06820	DARIEN MAINTENANCE & REPAIR FACILITY	UST	Tank Status	Permanently Closed	41.0653898	-73.50865388	
65 BROOKSIDE DRIVE	DARIEN	CT	06820	CT DOT	MANIFEST	EPA ID	CTP036554798	41.0653898	-73.50865388	
65 COMMERCE RD	STAMFORD	CT	069024505	INTERNATIONAL MICROWAVE CO	AIRS	OBS	Not reported	41.0469839	-73.56333959	
65 COMMERCE RD	STAMFORD	CT	06902	TOWN SPORTS INTERNATIONAL	ASBESTOS			41.0469839	-73.56333959	
65 DAVENPORT AVENUE	STAMFORD	CT	06907	FINOCCHO BROTHERS	MANIFEST	EPA ID	CTP038699099	41.0413659	-73.54696812	
65 FAIRFIELD AVENUE	STAMFORD	CT		AQUILA RESIDENCE	LUST	LUST Id	49388	41.0495684	-73.55146762	
65 FAIRFIELD AVENUE	STAMFORD	CT		AQUILA RESIDENCE	RGA LUST	Facility ID	Not reported	41.0495684	-73.55146762	
65 FAIRFIELD AVENUE	STAMFORD	CT		AQUILA RESIDENCE	SPILLS	Facility Status	CLOSED	41.0495684	-73.55146762	
65 FAIRFIELD AVENUE	STAMFORD	CT		AQUILA RESIDENCE	SPILLS	Case Number	200805878	41.0495684	-73.55146762	
65 HARVARD AVE	STAMFORD	CT	06902	INTERRAD CORP	ECHO	Registry ID	110003015816	41.0461595	-73.56059332	CTD053704276
65 HARVARD AVE	STAMFORD	CT	06902	INTERRAD CORP	FINDS	Registry ID:	110003015816	41.0461595	-73.56059332	CTD053704276
65 HARVARD AVE	STAMFORD	CT	06902	INTERRAD CORP	RCRA NonGen / NLR	EPA Id	CTD053704276	41.0461595	-73.56059332	CTD053704276
65 HARVARD AVE	STAMFORD	CT	06902-5506	SET TO FIT	FINDS	Registry ID:	110030402053	41.0461595	-73.56059332	110030402053
65 HARVARD AVE	STAMFORD	CT	06902	SET TO FIT	MANIFEST	EPA Id	CTP000012939	41.0461595	-73.56059332	
65 HARVARD AVE	STAMFORD	CT	06902	SET TO FIT	UST	Facility Id	135-10811	41.0461595	-73.56059332	
65 HARVARD AVE	STAMFORD	CT	06902	SET TO FIT	UST	Tank Status	Permanently Closed	41.0461595	-73.56059332	
65 HARVARD AVENUE	STAMFORD	CT	06904	INTERRAD CORPORATION	CPCS	Lust Status	Not reported	41.0461595	-73.56059332	
65 HARVARD AVENUE	STAMFORD	CT	06904	INTERRAD CORPORATION	CT PROPERTY	Status	Not reported	41.0461595	-73.56059332	
65 HARVARD AVENUE	STAMFORD	CT	06904	INTERRAD CORPORATION	SDADB	Facility Id	3188	41.0461595	-73.56059332	
65 HARVARD AVENUE	STAMFORD	CT	06902	SET TO FIT	MANIFEST	EPA ID	CTP000012939	41.0461595	-73.56059332	
65 MAITLAND ROAD	STAMFORD	CT	06904	PITTSINGER RESIDENCE	CPCS	Lust Status	LUST Completed (DEP's significant hazard definition)	41.0614789	-73.51534834	
65 MAITLAND ROAD	STAMFORD	CT	06904	PITTSINGER RESIDENCE	LUST	LUST Id	34713	41.0614789	-73.51534834	
65 MAITLAND ROAD	STAMFORD	CT	06904	PITTSINGER RESIDENCE	SPILLS	Facility Status	Closed	41.0614789	-73.51534834	
65 MAITLAND ROAD	STAMFORD	CT	06904	PITTSINGER RESIDENCE	SPILLS	Case Number	9806283	41.0614789	-73.51534834	
65 MAPLE AVE	STAMFORD	CT			SPILLS	Facility Status	closed	41.0538248	-73.52316597	
65 MAPLE AVE	STAMFORD	CT			SPILLS	Case Number	200102247	41.0538248	-73.52316597	
65 RICHMOND HILL AVE	STAMFORD	CT	06901	WBH AQUASITION CO NO 1 LLC	MANIFEST	EPA Id	CTP000023639	41.0481089	-73.54608465	
65 SEASIDE AVE	STAMFORD	CT		GARY FINALI	ASBESTOS			41.0566787	-73.5104619	
65 SEATON RD.	STAMFORD	CT			SPILLS	Facility Status	Closed	41.0578088	-73.51812201	
65 SEATON RD.	STAMFORD	CT			SPILLS	Case Number	9801996	41.0578088	-73.51812201	
65 VICTORY STREET	STAMFORD	CT			RGA LUST	Facility ID	Not reported	41.0460195	-73.55546717	
65 VICTORY STREET	STAMFORD	CT			SPILLS	Facility Status	closed	41.0460195	-73.55546717	

**TABLE 1
HAZARDOUS MATERIAL SITES WITHIN THE PROJECT FOCUS AREA
I-95 Stamford Planning and Linkages Study**

STREET	CITY	ST	ZIP	FACILITY	DB NAME	FIELD DESC	FIELD VALUE	LAT	LONG	EPA-ID
65 VICTORY STREET	STAMFORD	CT			SPILLS	Case Number	200107251	41.0460195	-73.55546717	
650 ATLANTIC ST	STAMFORD	CT		ATLANTIC CENTER @ STAMFORD STATION LLC	ASBESTOS			41.0463824	-73.53951347	
650 ATLANTIC ST	STAMFORD	CT	06902	HENRY STAMFORD LLC	ASBESTOS			41.0463824	-73.53951347	
650 ATLANTIC ST	STAMFORD	CT	06926	PITNEY BOWES	BROWNFIELDS			41.0463824	-73.53951347	
650 ATLANTIC ST	STAMFORD	CT	06926-0001	PITNEY BOWES	FINDS	Registry ID:	110030390315	41.0463824	-73.53951347	110030390315
650 ATLANTIC ST	STAMFORD	CT	06926	PITNEY BOWES	NPDES	Status	Active	41.0463824	-73.53951347	
650 ATLANTIC ST	STAMFORD	CT	06926	PITNEY BOWES	NPDES	Permit Number	GIC000018	41.0463824	-73.53951347	
650 ATLANTIC ST	STAMFORD	CT	06926	PITNEY BOWES	NPDES	Permit Number	GIC000038	41.0463824	-73.53951347	
650 ATLANTIC ST	STAMFORD	CT	06926	PITNEY BOWES	UIC			41.0463824	-73.53951347	
650 ATLANTIC ST	STAMFORD	CT	06926	PITNEY BOWES	UST	Facility Id	135-12090	41.0463824	-73.53951347	
650 ATLANTIC ST	STAMFORD	CT	06926	PITNEY BOWES	UST	Tank Status	Permanently Closed	41.0463824	-73.53951347	
650 ATLANTIC STREET	STAMFORD	CT			MANIFEST	EPA Id	CT000053001	41.0463824	-73.53951347	
650 ATLANTIC STREET	STAMFORD	CT			SPILLS	Facility Status	Closed	41.0463824	-73.53951347	
650 ATLANTIC STREET	STAMFORD	CT			SPILLS	Case Number	200503960	41.0463824	-73.53951347	
650 ATLANTIC STREET	STAMFORD	CT	06902	FORMER PITNEY BOWES	PADS	EPAID:	CTW000515718	41.0463824	-73.53951347	CTW000515718
650 ATLANTIC STREET	STAMFORD	CT	06902	HENRY STAMFORD, LLC	MANIFEST	EPA Id	CTP000030490	41.0463824	-73.53951347	
650 ATLANTIC STREET	STAMFORD	CT		PITNEY BOWERS	MANIFEST	EPA Id	Not reported	41.0463824	-73.53951347	
650 ATLANTIC STREET	STAMFORD	CT		PITNEY BOWES	MANIFEST	EPA Id	CTW000515718	41.0463824	-73.53951347	
650 ATLANTIC STREET	STAMFORD	CT		PITNEY BOWES	MANIFEST	EPA Id	Not reported	41.0463824	-73.53951347	
650 ATLANTIC STREET	STAMFORD	CT		PITNEY BOWES	MANIFEST	EPA Id	CT000033062	41.0463824	-73.53951347	
650 ATLANTIC STREET (AKA 624 ATLANTIC STREET)	STAMFORD	CT		PITNEY BOWES INC.	CT PROPERTY	Status	Not reported	41.0463824	-73.53951347	
653 MAIN STREET	STAMFORD	CT	06901	NAME NOT IN AQS	FINDS	Registry ID:	110020885103	41.053646	-73.53326074	110020885103
655 ATLANTIC ST	STAMFORD	CT	06902	RAPHAELS FURNITURE RESTORATION	ECHO	Registry ID	110002482304	41.0463358	-73.53967783	CTD981890585
655 ATLANTIC ST	STAMFORD	CT	06902	RAPHAELS FURNITURE RESTORATION	FINDS	Registry ID:	110002482304	41.0463358	-73.53967783	CTD981890585
655 ATLANTIC ST	STAMFORD	CT	06902	RAPHAELS FURNITURE RESTORATION	MANIFEST	EPA Id	CTD981890585	41.0463358	-73.53967783	
655 ATLANTIC ST	STAMFORD	CT	06902	RAPHAELS FURNITURE RESTORATION	RCRA-VSQG	EPA Id	CTD981890585	41.0463358	-73.53967783	CTD981890585
655 ATLANTIC STREET	STAMFORD	CT		RAPHAEL'S FURNITURE RESTORATION	CT PROPERTY	Status	Not reported	41.0463358	-73.53967783	
655 PACIFIC ST	STAMFORD	CT		MARLIN COLINA	MANIFEST	EPA Id	CTP000032359	41.0444821	-73.53769518	
655 WASHINGTON BLVD	STAMFORD	CT		COMPETROL REAL ESTATE LTD/STATION PLAZA ASSOC	MANIFEST	EPA Id	CTP000002604	41.0489618	-73.54292747	
655 WASHINGTON BLVD	STAMFORD	CT		POUESS STAUFER INTL INC	MANIFEST	EPA Id	CTP000018792	41.0489618	-73.54292747	
655 WASHINGTON BLVD	STAMFORD	CT		POUESS STAUFER INTL INC	SPILLS	Facility Status	Not reported	41.0489618	-73.54292747	
655 WASHINGTON BLVD	STAMFORD	CT		POUESS STAUFER INTL INC	SPILLS	Case Number	459	41.0489618	-73.54292747	
655 WASHINGTON BLVD	STAMFORD	CT	06901-3707	SWISS BANK CORP	FINDS	Registry ID:	110030392732	41.0489618	-73.54292747	110030392732
655 WASHINGTON BLVD	STAMFORD	CT	06901	SWISS BANK CORP	NPDES	Status	Expired	41.0489618	-73.54292747	
655 WASHINGTON BLVD	STAMFORD	CT	06901	SWISS BANK CORP	NPDES	Permit Number	GSW001452	41.0489618	-73.54292747	
655 WASHINGTON BLVD	STAMFORD	CT	06901	SWISS BANK CORP	NPDES	Status	Expired	41.0489618	-73.54292747	
655 WASHINGTON BLVD	STAMFORD	CT	06901	SWISS BANK CORP	NPDES	Permit Number	GDS0000095	41.0489618	-73.54292747	
655 WASHINGTON BLVD	STAMFORD	CT	06901	SWISS BANK CORP	UST	Facility Id	135-10485	41.0489618	-73.54292747	
655 WASHINGTON BLVD	STAMFORD	CT	06901	SWISS BANK CORP	UST	Tank Status	Permanently Closed	41.0489618	-73.54292747	
655 WASHINGTON BLVD SUITE 900	STAMFORD	CT	06901	PLUESS-STUAFER INTERNATIONAL	MANIFEST	EPA ID	CTP000018793	41.0489618	-73.54292747	
66 ELMCROFT RD	STAMFORD	CT	06904	PITNEY-BOWES	CT PROPERTY	Status	Not reported	41.0396548	-73.5369932	
66 ELMCROFT RD	STAMFORD	CT	06904	PITNEY-BOWES	LUST	LUST Id	59435	41.0396548	-73.5369932	
66 ELMCROFT RD	STAMFORD	CT	06904	PITNEY-BOWES	MANIFEST	EPA Id	CTP000006853	41.0396548	-73.5369932	

**TABLE 1
HAZARDOUS MATERIAL SITES WITHIN THE PROJECT FOCUS AREA
I-95 Stamford Planning and Linkages Study**

STREET	CITY	ST	ZIP	FACILITY	DB NAME	FIELD DESC	FIELD VALUE	LAT	LONG	EPA-ID
66 MYANO LANE	STAMFORD	CT	06904	MORRELL RESIDENCE	CPCS	Lust Status	LUST Completed (DEP's significant hazard definition)	41.0510797	-73.56453808	
66 MYANO LANE	STAMFORD	CT	06904	MORRELL RESIDENCE	LUST	LUST Id	33306	41.0510797	-73.56453808	
66 MYANO LANE	STAMFORD	CT	06904	MORRELL RESIDENCE	SPILLS	Facility Status	Closed	41.0510797	-73.56453808	
66 MYANO LANE	STAMFORD	CT	06904	MORRELL RESIDENCE	SPILLS	Case Number	9704580	41.0510797	-73.56453808	
660 ATLANTIC STREET	STAMFORD	CT			MANIFEST	EPA Id	CTP000033062	41.0462839	-73.53954429	
660 ATLANTIC STREET	STAMFORD	CT			SPILLS	Facility Status	CLOSED	41.0462839	-73.53954429	
660 ATLANTIC STREET	STAMFORD	CT			SPILLS	Case Number	200803739	41.0462839	-73.53954429	
664, 650, AND 710 ATLANTIC STREET	STAMFORD	CT		PITNEY BOWES, INC.	SDADB	Facility Id	5065	41.0458691	-73.53949977	
669 ATLANTIC ST	STAMFORD	CT	06902-6801	669 ATLANTIC STREET ASSC.	FINDS	Registry ID:	110030415673	41.0461958	-73.53972577	110030415673
669 ATLANTIC ST	STAMFORD	CT	06902	669 ATLANTIC STREET ASSC.	UST	Facility Id	135-4248	41.0461958	-73.53972577	
669 ATLANTIC ST	STAMFORD	CT	06902	669 ATLANTIC STREET ASSC.	UST	Tank Status	Permanently Closed	41.0461958	-73.53972577	
669 ATLANTIC ST	STAMFORD	CT	06902	669 ATLANTIC STREET ASSC.	UST	Tank Status	Currently In Use	41.0461958	-73.53972577	
669 ATLANTIC ST	STAMFORD	CT	06902	BBSF	ASBESTOS			41.0461958	-73.53972577	
669 ATLANTIC ST	STAMFORD	CT	06902	ROYAL METALS CORP	MANIFEST	EPA Id	CTD093616894	41.0461958	-73.53972577	CTD093616894
669 ATLANTIC ST	STAMFORD	CT	06902	ROYAL METALS CORP	MANIFEST	EPA ID	CTD093616894	41.0461958	-73.53972577	CTD093616894
669 ATLANTIC ST	STAMFORD	CT	06902	ROYAL METALS CORP	RCRA NonGen / NLR	EPA Id	CTD093616894	41.0461958	-73.53972577	CTD093616894
669 ATLANTIC ST.	STAMFORD	CT	06902	ROYAL METALS CORP	ECHO	Registry ID	110002089837	41.0461958	-73.53972577	110002089837
669 ATLANTIC ST.	STAMFORD	CT	06902	ROYAL METALS CORP	FINDS	Registry ID:	110002089837	41.0461958	-73.53972577	110002089837
669 ATLANTIC STREET	STAMFORD	CT		ROYAL METALS CORPORATION	CT PROPERTY	Status	Not reported	41.0461958	-73.53972577	
670 PACIFIC ST	STAMFORD	CT	06902	BUILDING & LAND TECHNOLOGY	ASBESTOS			41.0443188	-73.53758217	
670 PACIFIC ST	STAMFORD	CT	06902	BUILDING & LAND TECHNOLOGY	MANIFEST	EPA Id	CTP000033601	41.0443188	-73.53758217	
670 PACIFIC ST	STAMFORD	CT	06902	BUILDING & LAND TECHNOLOGY	SPILLS	Facility Status	CLOSED	41.0443188	-73.53758217	
670 PACIFIC ST	STAMFORD	CT	06902	BUILDING & LAND TECHNOLOGY	SPILLS	Case Number	200601922	41.0443188	-73.53758217	
670 PACIFIC ST	STAMFORD	CT	06902	FIRE STATION # 2 SOUTH END	UST	Facility Id	135-4218	41.0443188	-73.53758217	
670 PACIFIC ST	STAMFORD	CT	06902	FIRE STATION # 2 SOUTH END	UST	Tank Status	Permanently Closed	41.0443188	-73.53758217	
677 WASHINGTON BLVD	STAMFORD	CT	06912		ERNS	Incident Date Time	2007-09-12 15:30:00	41.0491562	-73.54286241	
677 WASHINGTON BLVD	STAMFORD	CT	06912		ERNS	NRC Report #	848638	41.0491562	-73.54286241	
677 WASHINGTON BLVD	STAMFORD	CT	06901	677 WASHINGTON BLVD	AIRS	OBS	Not reported	41.0491562	-73.54286241	
677 WASHINGTON BLVD	STAMFORD	CT	06901	677 WASHINGTON BLVD	AUL	Status	Certificate of Title	41.0491562	-73.54286241	
677 WASHINGTON BLVD	STAMFORD	CT	06901	677 WASHINGTON BLVD	AUL	Facility Id	6375	41.0491562	-73.54286241	
677 WASHINGTON BLVD	STAMFORD	CT	06901	677 WASHINGTON BLVD	CT PROPERTY	Status	Not reported	41.0491562	-73.54286241	
677 WASHINGTON BLVD	STAMFORD	CT	06901	677 WASHINGTON BLVD	ENF	Status	Active	41.0491562	-73.54286241	
677 WASHINGTON BLVD	STAMFORD	CT	06901	677 WASHINGTON BLVD	ENF	Enforcement Action Id	NVAR1665011002	41.0491562	-73.54286241	
677 WASHINGTON BLVD	STAMFORD	CT	06901	677 WASHINGTON BLVD	ENF	Enforcement Action Id	COAR8317--10001	41.0491562	-73.54286241	
677 WASHINGTON BLVD	STAMFORD	CT	06901	677 WASHINGTON BLVD	ENF	Enforcement Action Id	COAR2203--10001	41.0491562	-73.54286241	
677 WASHINGTON BLVD	STAMFORD	CT	06901	677 WASHINGTON BLVD	NPDES	Status	Expired	41.0491562	-73.54286241	
677 WASHINGTON BLVD	STAMFORD	CT	06901	677 WASHINGTON BLVD	NPDES	Status	Active	41.0491562	-73.54286241	
677 WASHINGTON BLVD	STAMFORD	CT	06901	677 WASHINGTON BLVD	NPDES	Permit Number	GCW000270	41.0491562	-73.54286241	
677 WASHINGTON BLVD	STAMFORD	CT	06901	677 WASHINGTON BLVD	NPDES	Permit Number	GDS000160	41.0491562	-73.54286241	
677 WASHINGTON BLVD	STAMFORD	CT	06901	677 WASHINGTON BLVD	NPDES	Permit Number	GGR001254	41.0491562	-73.54286241	
677 WASHINGTON BLVD	STAMFORD	CT	06901	677 WASHINGTON BLVD	NPDES	Permit Number	GSC000460	41.0491562	-73.54286241	
677 WASHINGTON BLVD	STAMFORD	CT	06901	677 WASHINGTON BLVD	UST	Facility Id	135-11643	41.0491562	-73.54286241	
677 WASHINGTON BLVD	STAMFORD	CT	06901	677 WASHINGTON BLVD	UST	Tank Status	Currently In Use	41.0491562	-73.54286241	
677 WASHINGTON BLVD	STAMFORD	CT	06901	677 WASHINGTON BLVD	UST	Tank Status	Permanently Closed	41.0491562	-73.54286241	
677 WASHINGTON BLVD	STAMFORD	CT		SWISS BANK CORP	LUST	LUST Id	32198	41.0491562	-73.54286241	
677 WASHINGTON BLVD	STAMFORD	CT		SWISS BANK CORP	MANIFEST	EPA Id	CTP000020549	41.0491562	-73.54286241	
677 WASHINGTON BLVD	STAMFORD	CT		SWISS BANK CORP	SPILLS	Facility Status	CLOSED	41.0491562	-73.54286241	
677 WASHINGTON BLVD	STAMFORD	CT		SWISS BANK CORP	SPILLS	Case Number	200705920	41.0491562	-73.54286241	
677 WASHINGTON BLVD	STAMFORD	CT	06901-3707	UBS	FINDS	Registry ID:	110030399771	41.0491562	-73.54286241	110030399771
677 WASHINGTON BLVD	STAMFORD	CT		UBS	MANIFEST	EPA Id	CESQG	41.0491562	-73.54286241	

**TABLE 1
HAZARDOUS MATERIAL SITES WITHIN THE PROJECT FOCUS AREA
I-95 Stamford Planning and Linkages Study**

STREET	CITY	ST	ZIP	FACILITY	DB NAME	FIELD DESC	FIELD VALUE	LAT	LONG	EPA-ID
677 WASHINGTON BLVD.	STAMFORD	CT	06904	SWISS BANK CORP.	CPCS	Lust Status	Pending	41.0491562	-73.54286241	
677 WASHINGTON BLVD.	STAMFORD	CT		SWISS BANK CORP.	RGA LUST	Facility ID	Not reported	41.0491562	-73.54286241	
677 WASHINGTON BLVD. (SPILL ON NORTH STATE ST. UBS BANK)	STAMFORD	CT			SPILLS	Facility Status	Closed	41.0491562	-73.54286241	
677 WASHINGTON BLVD. (SPILL ON NORTH STATE ST. UBS BANK)	STAMFORD	CT			SPILLS	Case Number	200102960	41.0491562	-73.54286241	
677 WASHINGTON BLVD. UBS SWISS BANK	STAMFORD	CT			SPILLS	Facility Status	closed	41.0491562	-73.54286241	
677 WASHINGTON BLVD. UBS SWISS BANK	STAMFORD	CT			SPILLS	Case Number	200203189	41.0491562	-73.54286241	
677 WASHINGTON BOULEVARD, STAMFORD, CT 06901	STAMFORD	CT	06901	UBS WARBURG	FINDS	Registry ID:	110044148874	41.0491562	-73.54286241	110044148874
68 SOUTHFIELD AVENUE	STAMFORD	CT	6902	DAVENPORT LANDING	BROWNFIELDS			41.037871	-73.5475297	
680 EAST MAIN ST	STAMFORD	CT	06902	680 MAIN ST, LLC	ASBESTOS			41.0536848	-73.53254164	
680 EAST MAIN ST	STAMFORD	CT	06902	RAJ JADHAY	ASBESTOS			41.0536848	-73.53254164	
680 WASHINGTON BLVD	STAMFORD	CT			SPILLS	Facility Status	Closed	41.0492236	-73.54298568	
680 WASHINGTON BLVD	STAMFORD	CT			SPILLS	Case Number	200502909	41.0492236	-73.54298568	
680 WASHINGTON BLVD	STAMFORD	CT			SPILLS	Case Number	9901895	41.0492236	-73.54298568	
680 WASHINGTON BLVD	STAMFORD	CT			SPILLS	Facility Status	CLOSED	41.0492236	-73.54298568	
680 WASHINGTON BLVD	STAMFORD	CT			SPILLS	Case Number	201801039	41.0492236	-73.54298568	
683 WASHINGTON BLVD	STAMFORD	CT	06901	EDS SHELL SERVICE	EDR Hist Auto			41.0492055	-73.54284186	
683 WASHINGTON BLVD	STAMFORD	CT	06901	SUNOCO SERVICE STA EASTMAN MOTORS INC	ECHO	Registry ID	110003013211	41.0492055	-73.54284186	CTD018817064
683 WASHINGTON BLVD	STAMFORD	CT	06901	SUNOCO SERVICE STA EASTMAN MOTORS INC	FINDS	Registry ID:	110003013211	41.0492055	-73.54284186	CTD018817064
683 WASHINGTON BLVD	STAMFORD	CT	06901	SUNOCO SERVICE STA EASTMAN MOTORS INC	RCRA NonGen / NLR	EPA Id	CTD018817064	41.0492055	-73.54284186	CTD018817064
686 CANAL ST	STAMFORD	CT		O & G INDUSTRIES	MANIFEST	EPA Id	CTP982711608	41.045221	-73.53269916	
686 CANAL ST	STAMFORD	CT	06902	PECKHAM MATERIALS CORP	ECHO	Registry ID	110001746996	41.045221	-73.53269916	CTD983867003
686 CANAL ST	STAMFORD	CT	06902	PECKHAM MATERIALS CORP	RCRA NonGen / NLR	EPA Id	CTD983867003	41.045221	-73.53269916	CTD983867003
69 DAVENPORT ST	STAMFORD	CT	06902	O & G IND STAMFORD REPAIR GARAGE	MANIFEST	EPA ID	CTR000503748	41.0413996	-73.54664966	
69 DAVENPORT ST	STAMFORD	CT	06902	O & G IND STAMFORD REPAIR GARAGE	RCRA-VSQG	EPA Id	CTR000503748	41.0413996	-73.54664966	CTR000503748
69 DAVENPORT STREET	STAMFORD	CT		O&G INDUSTRIES	MANIFEST	EPA Id	CTR000503748	41.0413996	-73.54664966	
69 SEASIDE AVE	STAMFORD	CT		LONG TIPP, INC	ASBESTOS			41.0565543	-73.51041396	
69 SEATON ROAD	STAMFORD	CT			SPILLS	Facility Status	CLOSED	41.057871	-73.51810831	
69 SEATON ROAD	STAMFORD	CT			SPILLS	Case Number	201805830	41.057871	-73.51810831	
69 SOUTHFIELD AVE	STAMFORD	CT	06902	POLYONE DESIGNED STRUCTURES AND SOLUTIONS, LLC	AIRS	OBS	Not reported	41.0373991	-73.54761531	
69 SOUTHFIELD AVE	STAMFORD	CT	06902	POLYONE DESIGNED STRUCTURES AND SOLUTIONS, LLC	ENF	Status	Not reported	41.0373991	-73.54761531	
69 SOUTHFIELD AVE	STAMFORD	CT	06902	POLYONE DESIGNED STRUCTURES AND SOLUTIONS, LLC	ENF	Status	Active	41.0373991	-73.54761531	
69 SOUTHFIELD AVE	STAMFORD	CT	06902	POLYONE DESIGNED STRUCTURES AND SOLUTIONS, LLC	ENF	Enforcement Action Id	COAR1666--02031	41.0373991	-73.54761531	
69 SOUTHFIELD AVE	STAMFORD	CT	06902	POLYONE DESIGNED STRUCTURES AND SOLUTIONS, LLC	ENF	Enforcement Action Id	NVAR1665111004	41.0373991	-73.54761531	
69 SOUTHFIELD AVE	STAMFORD	CT	06902	POLYONE DESIGNED STRUCTURES AND SOLUTIONS, LLC	ENF	Enforcement Action Id	NVAR1666111005	41.0373991	-73.54761531	
69 SOUTHFIELD AVE	STAMFORD	CT	06902	POLYONE DESIGNED STRUCTURES AND SOLUTIONS, LLC	ENF	Enforcement Action Id	COAR2170--10001	41.0373991	-73.54761531	
69 SOUTHFIELD AVE	STAMFORD	CT	06902	POLYONE DESIGNED STRUCTURES AND SOLUTIONS, LLC	ENF	Enforcement Action Id	NOVWRIN06034	41.0373991	-73.54761531	
69 SOUTHFIELD AVE	STAMFORD	CT	06902	POLYONE DESIGNED STRUCTURES AND SOLUTIONS, LLC	ENF	Enforcement Action Id	NVAR1470701053	41.0373991	-73.54761531	

**TABLE 1
HAZARDOUS MATERIAL SITES WITHIN THE PROJECT FOCUS AREA
I-95 Stamford Planning and Linkages Study**

STREET	CITY	ST	ZIP	FACILITY	DB NAME	FIELD DESC	FIELD VALUE	LAT	LONG	EPA-ID
69 SOUTHFIELD AVE	STAMFORD	CT	06902	POLYONE DESIGNED STRUCTURES AND SOLUTIONS, LLC	ENF	Enforcement Action Id	NOVWSWDH07068	41.0373991	-73.54761531	
69 SOUTHFIELD AVE	STAMFORD	CT	06902	POLYONE DESIGNED STRUCTURES AND SOLUTIONS, LLC	ENF	Enforcement Action Id	COAR189605080	41.0373991	-73.54761531	
69 SOUTHFIELD AVE	STAMFORD	CT	06902	POLYONE DESIGNED STRUCTURES AND SOLUTIONS, LLC	LUST	LUST Id	35410	41.0373991	-73.54761531	
69 SOUTHFIELD AVE	STAMFORD	CT	06902	POLYONE DESIGNED STRUCTURES AND SOLUTIONS, LLC	NPDES	Status	Expired	41.0373991	-73.54761531	
69 SOUTHFIELD AVE	STAMFORD	CT	06902	POLYONE DESIGNED STRUCTURES AND SOLUTIONS, LLC	NPDES	Status	Active	41.0373991	-73.54761531	
69 SOUTHFIELD AVE	STAMFORD	CT	06902	POLYONE DESIGNED STRUCTURES AND SOLUTIONS, LLC	NPDES	Permit Number	GCW010088	41.0373991	-73.54761531	
69 SOUTHFIELD AVE	STAMFORD	CT	06902	POLYONE DESIGNED STRUCTURES AND SOLUTIONS, LLC	NPDES	Permit Number	CTCSW0033	41.0373991	-73.54761531	
69 SOUTHFIELD AVE	STAMFORD	CT	06902	POLYONE DESIGNED STRUCTURES AND SOLUTIONS, LLC	NPDES	Permit Number	GS1002634	41.0373991	-73.54761531	
69 SOUTHFIELD AVE	STAMFORD	CT	06902	SPARTECH LLC	CPCS	Lust Status	LUST Completed (DEP's significant hazard definition)	41.0373991	-73.54761531	CTD001161827
69 SOUTHFIELD AVE	STAMFORD	CT	06902	SPARTECH LLC	CPCS	Lust Status	Not reported	41.0373991	-73.54761531	CTD001161827
69 SOUTHFIELD AVE	STAMFORD	CT	06902	SPARTECH LLC	ECHO	Registry ID	110000317700	41.0373991	-73.54761531	CTD001161827
69 SOUTHFIELD AVE	STAMFORD	CT	06902	SPARTECH LLC	FINDS	Registry ID:	110000317700	41.0373991	-73.54761531	CTD001161827
69 SOUTHFIELD AVE	STAMFORD	CT	06902	SPARTECH LLC	ICIS	FRS ID:	110000317700	41.0373991	-73.54761531	CTD001161827
69 SOUTHFIELD AVE	STAMFORD	CT	06902	SPARTECH LLC	MANIFEST	EPA Id	CTD001161827	41.0373991	-73.54761531	CTD001161827
69 SOUTHFIELD AVE	STAMFORD	CT	06902	SPARTECH LLC	MANIFEST	EPA ID	CTD001161827	41.0373991	-73.54761531	CTD001161827
69 SOUTHFIELD AVE	STAMFORD	CT	06902	SPARTECH LLC	RCRA-LQG	EPA Id	CTD001161827	41.0373991	-73.54761531	CTD001161827
69 SOUTHFIELD AVE	STAMFORD	CT	06902	SPARTECH LLC	SDADB	Facility Id	731	41.0373991	-73.54761531	CTD001161827
69 SOUTHFIELD AVE	STAMFORD	CT	06902	SPARTECH LLC	SPILLS	Facility Status	closed	41.0373991	-73.54761531	CTD001161827
69 SOUTHFIELD AVE	STAMFORD	CT	06902	SPARTECH LLC	SPILLS	Facility Status	Closed	41.0373991	-73.54761531	CTD001161827
69 SOUTHFIELD AVE	STAMFORD	CT	06902	SPARTECH LLC	SPILLS	Case Number	200307446	41.0373991	-73.54761531	CTD001161827
69 SOUTHFIELD AVE	STAMFORD	CT	06902	SPARTECH LLC	SPILLS	Case Number	200400945	41.0373991	-73.54761531	CTD001161827
69 SOUTHFIELD AVE	STAMFORD	CT	06902	SPARTECH LLC	SPILLS	Case Number	9900672	41.0373991	-73.54761531	CTD001161827
69 SOUTHFIELD AVE	STAMFORD	CT	06902	SPARTECH LLC	TRIS	TRIS ID	06902PLYCS69SOU	41.0373991	-73.54761531	CTD001161827
69 SOUTHFIELD AVE	STAMFORD	CT	06902	SPARTECH LLC	US AIRS	EPA plant ID:	110000317700	41.0373991	-73.54761531	CTD001161827
69 SOUTHFIELD AVE	STAMFORD	CT	06902	SPARTECH LLC	UST	Facility Id	135-8822	41.0373991	-73.54761531	CTD001161827
69 SOUTHFIELD AVE	STAMFORD	CT	06902	SPARTECH LLC	UST	Tank Status	Permanently Closed	41.0373991	-73.54761531	CTD001161827
69 SOUTHFIELD AVE	STAMFORD	CT	06902	SPARTECH LLC	UST	Tank Status	Currently In Use	41.0373991	-73.54761531	CTD001161827
69 WALTER WHEELER DR	STAMFORD	CT	06902	69 WALTER WHEELER DRIVE	ENF	Status	Not reported	41.042084	-73.53976344	
69 WALTER WHEELER DR	STAMFORD	CT	06902	69 WALTER WHEELER DRIVE	ENF	Enforcement Action Id	NVAR1474901076	41.042084	-73.53976344	
69 WALTER WHEELER DR	STAMFORD	CT	06902	69 WALTER WHEELER DRIVE	NPDES	Status	Expired	41.042084	-73.53976344	
69 WALTER WHEELER DR	STAMFORD	CT	06902	69 WALTER WHEELER DRIVE	NPDES	Permit Number	GGR001601	41.042084	-73.53976344	
69 WALTER WHEELER DR	STAMFORD	CT	06902	69 WALTER WHEELER DRIVE	SEH			41.042084	-73.53976344	
69 WALTER WHEELER DR	STAMFORD	CT	06902	69 WALTER WHEELER DRIVE	SPILLS	Facility Status	Not reported	41.042084	-73.53976344	
69 WALTER WHEELER DR	STAMFORD	CT	06902	69 WALTER WHEELER DRIVE	SPILLS	Facility Status	Closed	41.042084	-73.53976344	
69 WALTER WHEELER DR	STAMFORD	CT	06902	69 WALTER WHEELER DRIVE	SPILLS	Case Number	1139	41.042084	-73.53976344	
69 WALTER WHEELER DR	STAMFORD	CT	06902	69 WALTER WHEELER DRIVE	SPILLS	Case Number	200107640	41.042084	-73.53976344	
69 WALTER WHEELER DRIVE	STAMFORD	CT		PITNEY BOWES	LWDS	Leachate and Wastewater Number	7000012	41.042084	-73.53976344	
69 WALTER WHEELER DRIVE	STAMFORD	CT		PITNEY BOWES	SPILLS	Facility Status	Closed	41.042084	-73.53976344	
69 WALTER WHEELER DRIVE	STAMFORD	CT		PITNEY BOWES	SPILLS	Facility Status	closed	41.042084	-73.53976344	
69 WALTER WHEELER DRIVE	STAMFORD	CT		PITNEY BOWES	SPILLS	Facility Status	CLOSED	41.042084	-73.53976344	
69 WALTER WHEELER DRIVE	STAMFORD	CT		PITNEY BOWES	SPILLS	Case Number	200108229	41.042084	-73.53976344	
69 WALTER WHEELER DRIVE	STAMFORD	CT		PITNEY BOWES	SPILLS	Case Number	200110839	41.042084	-73.53976344	
69 WALTER WHEELER DRIVE	STAMFORD	CT		PITNEY BOWES	SPILLS	Case Number	200703356	41.042084	-73.53976344	
69 WALTER WHEELER DRIVE	STAMFORD	CT		PITNEY BOWES	SPILLS	Case Number	9604420	41.042084	-73.53976344	

**TABLE 1
HAZARDOUS MATERIAL SITES WITHIN THE PROJECT FOCUS AREA
I-95 Stamford Planning and Linkages Study**

STREET	CITY	ST	ZIP	FACILITY	DB NAME	FIELD DESC	FIELD VALUE	LAT	LONG	EPA-ID
69 WALTER WHEELER DRIVE	STAMFORD	CT	06902	PITNEY BOWES, INC.	CORRACTS	EPA ID:	CTD001161793	41.042084	-73.53976344	CTD001161793
69 WALTER WHEELER DRIVE	STAMFORD	CT	06902	PITNEY BOWES, INC.	ICIS	FRS ID:	110000317755	41.042084	-73.53976344	CTD001161793
69 WALTER WHEELER DRIVE	STAMFORD	CT	06902	PITNEY BOWES, INC.	MANIFEST	EPA Id	CTD001161793	41.042084	-73.53976344	CTD001161793
69 WALTER WHEELER DRIVE	STAMFORD	CT	06902	PITNEY BOWES, INC.	RCRA NonGen / NLR	EPA Id	CTD001161793	41.042084	-73.53976344	CTD001161793
69 WALTER WHEELER DRIVE	STAMFORD	CT	06902	PITNEY BOWES, INC.	RCRA-TSDF	EPA Id	CTD001161793	41.042084	-73.53976344	CTD001161793
69 WALTER WHEELER DRIVE	STAMFORD	CT	06902	PITNEY BOWES, INC.	SDADB	Facility Id	1234	41.042084	-73.53976344	CTD001161793
69 WALTER WHEELER DRIVE	STAMFORD	CT	06902	PITNEY BOWES, INC.	SEMS-ARCHIVE	EPA Id	CTD001161793	41.042084	-73.53976344	CTD001161793
69 WALTER WHEELER DRIVE	STAMFORD	CT	06902	PITNEY BOWES, INC.	SEMS-ARCHIVE	Site ID	0102443	41.042084	-73.53976344	CTD001161793
69 WALTER WHEELER DRIVE	STAMFORD	CT	06902	PITNEY BOWES, INC.	US AIRS	EPA plant ID:	110000317755	41.042084	-73.53976344	CTD001161793
69 WALTER WHEELER DRIVE	STAMFORD	CT	06902	PITNEY BOWES, INC.	UST	Facility Id	135-8754	41.042084	-73.53976344	CTD001161793
69 WALTER WHEELER DRIVE	STAMFORD	CT	06902	PITNEY BOWES, INC.	UST	Tank Status	Permanently Closed	41.042084	-73.53976344	CTD001161793
69 WALTER WHEELER DRIVE AND 25 WASHINGTON BOULEVARD	STAMFORD	CT		HARBOR POINT C - BLOCK	AUL	Status	Certificate of Title	41.042084	-73.53976344	
69 WALTER WHEELER DRIVE AND 25 WASHINGTON BOULEVARD	STAMFORD	CT		HARBOR POINT C - BLOCK	AUL	Facility Id	7072	41.042084	-73.53976344	
69 WALTER WHEELER JR DR	STAMFORD	CT		PITNEY BOWES INC	MANIFEST	EPA Id	CTD001161799	41.042084	-73.53976344	
692 WASHINGTON BLVD	STAMFORD	CT	06908	VALENTINES SERVICE STATION	EDR Hist Auto			41.0493299	-73.54292747	
695 EAST MAIN STREET	STAMFORD	CT	06902	695 EAST MAIN STAMFORD LLC	ASBESTOS			41.0540711	-73.53195951	
695 EAST MAIN STREET	STAMFORD	CT	06902	695 EAST MAIN STAMFORD LLC	LUST	LUST Id	60883	41.0540711	-73.53195951	
695 EAST MAIN STREET	STAMFORD	CT	06904	FINANCIAL CENTRE	FINDS	Registry ID:	110044152902	41.0540711	-73.53195951	110044152902
695 EAST MAIN STREET	STAMFORD	CT	06904	FINANCIAL CENTRE	UST	Facility Id	135-10254	41.0540711	-73.53195951	
695 EAST MAIN STREET	STAMFORD	CT	06904	FINANCIAL CENTRE	UST	Facility Id	135-50334	41.0540711	-73.53195951	
695 EAST MAIN STREET	STAMFORD	CT	06904	FINANCIAL CENTRE	UST	Tank Status	Permanently Closed	41.0540711	-73.53195951	
695 EAST MAIN STREET	STAMFORD	CT	06904	FINANCIAL CENTRE	UST	Tank Status	Currently In Use	41.0540711	-73.53195951	
695 MAIN ST	STAMFORD	CT	06901	LEE TIMOTHY	EDR Hist Auto			41.0540711	-73.53195951	
696 ATLANTIC ST	STAMFORD	CT	06902	JEFF KAYE	ASBESTOS			41.0455425	-73.53978741	
7 GLEASON AVE	STAMFORD	CT	06902	FLAVOR SCIENCES INC	ECHO	Registry ID	110043667261	41.0494647	-73.52769286	CTR000500082
7 GLEASON AVE	STAMFORD	CT	06902	FLAVOR SCIENCES INC	FINDS	Registry ID:	110043667261	41.0494647	-73.52769286	CTR000500082
7 GLEASON AVE	STAMFORD	CT	06902	FLAVOR SCIENCES INC	RCRA NonGen / NLR	EPA Id	CTR000500082	41.0494647	-73.52769286	CTR000500082
7 W. HENRY ST	STAMFORD	CT	06902	ANTARES GATEWAY II SPE LP	ASBESTOS			41.044954	-73.54284871	
7 WARREN ST	STAMFORD	CT	06902		LEAD			41.0521192	-73.52594648	
70 DAVENPORT ST	STAMFORD	CT	06902	GENOVESE IND. INC.	ENF	Status	Active	41.0413426	-73.54649557	
70 DAVENPORT ST	STAMFORD	CT	06902	GENOVESE IND. INC.	ENF	Enforcement Action Id	NVAR18097--20001	41.0413426	-73.54649557	
70 DAVENPORT ST	STAMFORD	CT	06902	GENOVESE IND. INC.	SDADB	Facility Id	898	41.0413426	-73.54649557	
70 DAVENPORT ST	STAMFORD	CT	06902	GENOVESE IND. INC.	UST	Facility Id	135-8782	41.0413426	-73.54649557	
70 DAVENPORT ST	STAMFORD	CT	06902	GENOVESE IND. INC.	UST	Tank Status	Permanently Closed	41.0413426	-73.54649557	
70 FEDERAL ST	STAMFORD	CT	06901	STEVES CITGO	EDR Hist Auto			41.049628	-73.54007162	
70 VICTORY ST	STAMFORD	CT	06902	MOE	ASBESTOS			41.0458121	-73.5553576	
700 CANAL ST	STAMFORD	CT	06902	STAMFORD - PADD 1	FUELS PROGRAM	Facility ID	80001	41.0447699	-73.53245261	
700 CANAL ST	STAMFORD	CT	06902	STAMFORD - PADD 1	FUELS PROGRAM	Company Seq ID	1154	41.0447699	-73.53245261	
700 CANAL ST	STAMFORD	CT	06902	STAMFORD - PADD 3	FUELS PROGRAM	Facility ID	80003	41.0447699	-73.53245261	
700 CANAL ST	STAMFORD	CT	06902	STAMFORD - PADD 3	FUELS PROGRAM	Company Seq ID	1154	41.0447699	-73.53245261	
700 MAIN ST	STAMFORD	CT	06901	HOLIDAY INN SELECT	UST	Facility Id	135-12756	41.0544443	-73.53199375	
700 MAIN ST	STAMFORD	CT	06901	HOLIDAY INN SELECT	UST	Tank Status	Permanently Closed	41.0544443	-73.53199375	
700 MAIN STREET	STAMFORD	CT			SPILLS	Facility Status	CLOSED	41.0544443	-73.53199375	
700 MAIN STREET	STAMFORD	CT			SPILLS	Case Number	201002064	41.0544443	-73.53199375	
701 MAIN ST	STAMFORD	CT	06902	PHILS PARK MOBILE	EDR Hist Auto			41.0543121	-73.53179857	
702 ATLANTIC ST	STAMFORD	CT	06902	PETERSON HENRY C	EDR Hist Cleaner			41.0452962	-73.53986617	
71 HARBOR VIEW AVE	STAMFORD	CT	06902	CLAIROL INC	ECHO	Registry ID	110003006844	41.047326	-73.53019258	CTD000841338
71 HARBOR VIEW AVE	STAMFORD	CT	06902	CLAIROL INC	FINDS	Registry ID:	110003006844	41.047326	-73.53019258	CTD000841338
71 HARBOR VIEW AVE	STAMFORD	CT	06902	CLAIROL INC	MANIFEST	EPA Id	CTD000841338	41.047326	-73.53019258	CTD000841338
71 HARBOR VIEW AVE	STAMFORD	CT	06902	CLAIROL INC	MANIFEST	EPA ID	CTD000841338	41.047326	-73.53019258	CTD000841338

**TABLE 1
HAZARDOUS MATERIAL SITES WITHIN THE PROJECT FOCUS AREA
I-95 Stamford Planning and Linkages Study**

STREET	CITY	ST	ZIP	FACILITY	DB NAME	FIELD DESC	FIELD VALUE	LAT	LONG	EPA-ID
71 HARBOR VIEW AVE	STAMFORD	CT	06902	CLAIROL INC	RCRA NonGen / NLR	EPA Id	CTD000841338	41.047326	-73.53019258	CTD000841338
71 HARBORVIEW AVE	STAMFORD	CT	06902	CLAIROL INC	MANIFEST	EPA Id	CTD000841330	41.047326	-73.53019258	
71 HILL AV	STAMFORD	CT	06902	R & W SERVICE STATION	EDR Hist Auto			41.0462139	-73.55308388	
71 WALTER WHEELER DR	STAMFORD	CT	06926	ANTARES WALTER WHEELER SITE	MANIFEST	EPA Id	CTR000505560	41.0420711	-73.53969838	
71 WALTER WHEELER SITE	STAMFORD	CT	06902	PITNEY BOWES INC MAIN PLANT & WAREHOUSE	MANIFEST	EPA Id	CTR000505560	41.0420711	-73.53969838	CTR000505560
71 WALTER WHEELER SITE	STAMFORD	CT	06902	PITNEY BOWES INC MAIN PLANT & WAREHOUSE	MANIFEST	EPA ID	CTR000505560	41.0420711	-73.53969838	CTR000505560
71 WALTER WHEELER SITE	STAMFORD	CT	06902	PITNEY BOWES INC MAIN PLANT & WAREHOUSE	RCRA-LQG	EPA Id	CTR000505560	41.0420711	-73.53969838	CTR000505560
71 WEST STREET	STAMFORD	CT			SPILLS	Facility Status	CLOSED	41.0473649	-73.54743039	
71 WEST STREET	STAMFORD	CT			SPILLS	Case Number	200706580	41.0473649	-73.54743039	
72 DAVENPORT ST	STAMFORD	CT	06902	72 DAVENPORT STREET	AIRS	OBS	Not reported	41.0412752	-73.54648872	
72 DAVENPORT ST	STAMFORD	CT	06902	72 DAVENPORT STREET	AIRS	OBS	2010	41.0412752	-73.54648872	
72 DAVENPORT ST	STAMFORD	CT	06902	72 DAVENPORT STREET	AIRS	OBS	2011	41.0412752	-73.54648872	
72 DAVENPORT ST	STAMFORD	CT	06902	72 DAVENPORT STREET	AIRS	OBS	2012	41.0412752	-73.54648872	
72 DAVENPORT ST	STAMFORD	CT	06902	72 DAVENPORT STREET	LUST	LUST Id	61253	41.0412752	-73.54648872	
72 DAVENPORT ST	STAMFORD	CT	06902	72 DAVENPORT STREET	NPDES	Status	Expired	41.0412752	-73.54648872	
72 DAVENPORT ST	STAMFORD	CT	06902	72 DAVENPORT STREET	NPDES	Status	Active	41.0412752	-73.54648872	
72 DAVENPORT ST	STAMFORD	CT	06902	72 DAVENPORT STREET	NPDES	Permit Number	GS1000591	41.0412752	-73.54648872	
72 DAVENPORT ST	STAMFORD	CT	06902	72 DAVENPORT STREET	SPILLS	Facility Status	closed	41.0412752	-73.54648872	
72 DAVENPORT ST	STAMFORD	CT	06902	72 DAVENPORT STREET	SPILLS	Facility Status	Closed	41.0412752	-73.54648872	
72 DAVENPORT ST	STAMFORD	CT	06902	72 DAVENPORT STREET	SPILLS	Facility Status	CLOSED	41.0412752	-73.54648872	
72 DAVENPORT ST	STAMFORD	CT	06902	72 DAVENPORT STREET	SPILLS	Case Number	200404420	41.0412752	-73.54648872	
72 DAVENPORT ST	STAMFORD	CT	06902	72 DAVENPORT STREET	SPILLS	Case Number	200501791	41.0412752	-73.54648872	
72 DAVENPORT ST	STAMFORD	CT	06902	72 DAVENPORT STREET	SPILLS	Case Number	201703477	41.0412752	-73.54648872	
72 DAVENPORT ST	STAMFORD	CT	06902	72 DAVENPORT STREET	UST	Facility Id	135-11424	41.0412752	-73.54648872	
72 DAVENPORT ST	STAMFORD	CT	06902	72 DAVENPORT STREET	UST	Tank Status	Permanently Closed	41.0412752	-73.54648872	
72 DAVENPORT ST	STAMFORD	CT		O & G INDUSTRIES	MANIFEST	EPA Id	CTP000031404	41.0412752	-73.54648872	
72 HENRY ST	STAMFORD	CT	06902	AVIS RENT A CAR SYSTEM INC.	ENF	Status	Active	41.0449929	-73.54167419	
72 HENRY ST	STAMFORD	CT	06902	AVIS RENT A CAR SYSTEM INC.	ENF	Enforcement Action Id	NOVUST-MC217-0027	41.0449929	-73.54167419	
72 HENRY ST	STAMFORD	CT	06902-6835	AVIS RENT A CAR SYSTEM INC.	FINDS	Registry ID:	110044156604	41.0449929	-73.54167419	110044156604
72 HENRY ST	STAMFORD	CT	06902	AVIS RENT A CAR SYSTEM INC.	SPILLS	Facility Status	CLOSED	41.0449929	-73.54167419	
72 HENRY ST	STAMFORD	CT	06902	AVIS RENT A CAR SYSTEM INC.	SPILLS	Case Number	200800020	41.0449929	-73.54167419	
72 HENRY ST	STAMFORD	CT	06902	AVIS RENT A CAR SYSTEM INC.	UST	Facility Id	135-11940	41.0449929	-73.54167419	
72 HENRY ST	STAMFORD	CT	06902	AVIS RENT A CAR SYSTEM INC.	UST	Tank Status	Permanently Closed	41.0449929	-73.54167419	
72 HENRY STREET	STAMFORD	CT			SPILLS	Facility Status	CLOSED	41.0449929	-73.54167419	
72 HENRY STREET	STAMFORD	CT			SPILLS	Case Number	202001099	41.0449929	-73.54167419	
72 MYRTLE AVE	STAMFORD	CT			SPILLS	Facility Status	Not reported	41.0534852	-73.52507672	
72 MYRTLE AVE	STAMFORD	CT			SPILLS	Case Number	6540	41.0534852	-73.52507672	
72 SPRUCE STREET	STAMFORD	CT			SPILLS	Facility Status	Closed	41.0503928	-73.54991642	
72 SPRUCE STREET	STAMFORD	CT			SPILLS	Case Number	200206980	41.0503928	-73.54991642	
72-74 PULASKI ST.	STAMFORD	CT	06904	OSCAR PRESSLER	CPCS	Lust Status	LUST Completed (DEP's significant hazard definition)	41.0440544	-73.54582098	
72-74 PULASKI ST.	STAMFORD	CT	06904	OSCAR PRESSLER	LUST	LUST Id	33069	41.0440544	-73.54582098	
72-74 PULASKI ST.	STAMFORD	CT		OSCAR PRESSLER	RGA LUST	Facility ID	Not reported	41.0440544	-73.54582098	
72-74 PULASKI ST.	STAMFORD	CT	06904	OSCAR PRESSLER	SPILLS	Facility Status	Closed	41.0440544	-73.54582098	
72-74 PULASKI ST.	STAMFORD	CT	06904	OSCAR PRESSLER	SPILLS	Case Number	9702794	41.0440544	-73.54582098	
73 TRESSER BOULEVARD	STAMFORD	CT			SPILLS	Facility Status	closed	41.0508412	-73.54296171	
73 TRESSER BOULEVARD	STAMFORD	CT			SPILLS	Case Number	9903916	41.0508412	-73.54296171	
732 CANAL STREET	STAMFORD	CT	06902-5904	ANTARES YALE AND TOWNE BUILDING FIRE	SEMS-ARCHIVE	EPA Id	CTN000105097	41.0445003	-73.53234646	CTN000105097

**TABLE 1
HAZARDOUS MATERIAL SITES WITHIN THE PROJECT FOCUS AREA
I-95 Stamford Planning and Linkages Study**

STREET	CITY	ST	ZIP	FACILITY	DB NAME	FIELD DESC	FIELD VALUE	LAT	LONG	EPA-ID
732 CANAL STREET	STAMFORD	CT	06902-5904	ANTARES YALE AND TOWNE BUILDING FIRE	SEMS-ARCHIVE	Site ID	0105097	41.0445003	-73.53234646	CTN000105097
733 CANAL ST	STAMFORD	CT		TOWN OF FAIRFIELD	MANIFEST	EPA Id	CTP000018396	41.0443422	-73.53244233	
737 CANAL ST	STAMFORD	CT	06902	HARBOR HOUSE	MANIFEST	EPA Id	CTP000022124	41.0442903	-73.53242864	
737 CANAL ST	STAMFORD	CT	06902	STAMFORD IND PARK YALE & TOWNE COMPLEX	MANIFEST	EPA Id	CTR000505586	41.0442903	-73.53242864	
737 CANAL ST	STAMFORD	CT	06902	STAMFORD INDUSTRIAL PARK	MANIFEST	EPA ID	CTR000505586	41.0442903	-73.53242864	
737 CANAL ST	STAMFORD	CT	06902	STAMFORD INDUSTRIAL PARK YALE & TOWNE COMPLEX	ENF	Status	Not reported	41.0442903	-73.53242864	
737 CANAL ST	STAMFORD	CT	06902	STAMFORD INDUSTRIAL PARK YALE & TOWNE COMPLEX	ENF	Enforcement Action Id	NVAR1464801001	41.0442903	-73.53242864	
737 CANAL ST	STAMFORD	CT	06902	STAMFORD INDUSTRIAL PARK YALE & TOWNE COMPLEX	ENF	Enforcement Action Id	NVAR1465001006	41.0442903	-73.53242864	
737 CANAL ST	STAMFORD	CT	06902	STAMFORD INDUSTRIAL PARK YALE & TOWNE COMPLEX	MANIFEST	EPA Id	CTP000017725	41.0442903	-73.53242864	
737 CANAL ST	STAMFORD	CT	06902	STAMFORD INDUSTRIAL PARK YALE & TOWNE COMPLEX	NPDES	Status	Expired	41.0442903	-73.53242864	
737 CANAL ST	STAMFORD	CT	06902	STAMFORD INDUSTRIAL PARK YALE & TOWNE COMPLEX	NPDES	Permit Number	GGR001667	41.0442903	-73.53242864	
737 CANAL ST BLDG 16	STAMFORD	CT		HARBOUR HOUSE	MANIFEST	EPA Id	CTP000018952	41.0442903	-73.53242864	
737 CANAL STREET	STAMFORD	CT		DORR CORP.	FUSRAP	Site ID	CT.14	41.0442903	-73.53242864	
737 CANAL STREET	STAMFORD	CT		DORR CORP.	FUSRAP	Site Status	Eliminated from consideration under FUSRAP - Refe	41.0442903	-73.53242864	
737 CANAL STREET	STAMDFORD	CT	06902	STAMFORD INDUSTRIAL PARK	MANIFEST	EPA Id	CTR000505586	41.0442903	-73.53242864	
737 CANEL ST	STAMFORD	CT	06902	YALE & TOWNE COMPLEX	MANIFEST	Manifest Document Number	RIS0120727	41.0442903	-73.53242864	CTR000505586
737 CANEL ST	STAMFORD	CT	06902	YALE & TOWNE COMPLEX	MANIFEST	EPA Id	CTR000505586	41.0442903	-73.53242864	CTR000505586
737 CANEL ST	STAMFORD	CT	06902	YALE & TOWNE COMPLEX	RCRA NonGen / NLR	EPA Id	CTR000505586	41.0442903	-73.53242864	CTR000505586
74 N STATE ST	STAMFORD	CT	06901	HERTZ RENT A CAR	FINDS	Registry ID:	110030330602	41.0480208	-73.5418317	110030330602
74 N STATE ST	STAMFORD	CT	06901	HERTZ RENT A CAR	UST	Facility Id	135-10257	41.0480208	-73.5418317	
74 N STATE ST	STAMFORD	CT	06901	HERTZ RENT A CAR	UST	Tank Status	Permanently Closed	41.0480208	-73.5418317	
74 NORTH STATE ST.	STAMFORD	CT	06904	HERTZ RENT-A-CAR	CPCS	Lust Status	Cleanup Initiated	41.0480208	-73.5418317	
74 NORTH STATE ST.	STAMFORD	CT	06904	HERTZ RENT-A-CAR	LUST	LUST Id	28842	41.0480208	-73.5418317	
74 NORTH STATE ST.	STAMFORD	CT		HERTZ RENT-A-CAR	RGA LUST	Facility ID	Not reported	41.0480208	-73.5418317	
74 NORTH STATE STREET	STAMFORD	CT		HERTZ RENT-A-CAR	RGA LUST	Facility ID	Not reported	41.0480208	-73.5418317	
74 PULASKI ST	STAMFORD	CT	06902	MICRON COATINGS	MANIFEST	EPA Id	CTP000005034	41.0440544	-73.54584495	
74 PULASKI ST	STAMFORD	CT	06902	MICRON COATINGS	MANIFEST	EPA Id	CTP000005664	41.0440544	-73.54584495	
74 PULASKI ST	STAMFORD	CT		MICRON COATINGS	MANIFEST	EPA Id	CTP000001495	41.0440544	-73.54584495	
74 PULASKI ST	STAMFORD	CT	06902	MICRON COATINGS	MANIFEST	EPA Id	CTP000001813	41.0440544	-73.54584495	
74 PULASKI ST	STAMFORD	CT	06902	MICRONOATINGS INC	MANIFEST	EPA Id	CTD001170398	41.0440544	-73.54584495	
74 PULASKI ST	STAMFORD	CT	99999	SPRAY PAINT FOR INDUSTRY	ECHO	Registry ID	110003009208	41.0440544	-73.54584495	CTD001170398
74 PULASKI ST	STAMFORD	CT	99999	SPRAY PAINT FOR INDUSTRY	FINDS	Registry ID:	110003009208	41.0440544	-73.54584495	CTD001170398
74 PULASKI ST	STAMFORD	CT	99999	SPRAY PAINT FOR INDUSTRY	ICIS	FRS ID:	110003009208	41.0440544	-73.54584495	CTD001170398
74 PULASKI ST	STAMFORD	CT	99999	SPRAY PAINT FOR INDUSTRY	RCRA NonGen / NLR	EPA Id	CTD001170398	41.0440544	-73.54584495	CTD001170398
74 PULASKI ST	STAMFORD	CT	069026827	SPRAY PAINTING FOR INDUSTRY	AIRS	OBS	Not reported	41.0440544	-73.54584495	
74 PULASKI STREET	STAMFORD	CT	06902	MICRON COATING COMPANY, INC.	PRP			41.0440544	-73.54584495	
745 E MAIN ST	STAMFORD	CT	06902-3806	ENTERPRISE RENT-A-CAR	FINDS	Registry ID:	110059730849	41.0551649	-73.53029531	110059730849
745 E MAIN ST	STAMFORD	CT	06902	ENTERPRISE RENT-A-CAR	NPDES	Status	Expired	41.0551649	-73.53029531	
745 E MAIN ST	STAMFORD	CT	06902	ENTERPRISE RENT-A-CAR	NPDES	Permit Number	GVS000659	41.0551649	-73.53029531	
745 E MAIN ST	STAMFORD	CT	06902	ENTERPRISE RENT-A-CAR	NPDES	Status	Expired	41.0551649	-73.53029531	
745 E MAIN ST	STAMFORD	CT	06902	ENTERPRISE RENT-A-CAR	NPDES	Permit Number	GVM001480	41.0551649	-73.53029531	

**TABLE 1
HAZARDOUS MATERIAL SITES WITHIN THE PROJECT FOCUS AREA
I-95 Stamford Planning and Linkages Study**

STREET	CITY	ST	ZIP	FACILITY	DB NAME	FIELD DESC	FIELD VALUE	LAT	LONG	EPA-ID
747 E MAIN ST	STAMFORD	CT	06902-3806	TRANS-ATLANTIC MOTORS INC.	FINDS	Registry ID:	110030418144	41.0551727	-73.53018231	110030418144
747 E MAIN ST	STAMFORD	CT	06902	TRANS-ATLANTIC MOTORS INC.	UST	Facility Id	135-8762	41.0551727	-73.53018231	
747 E MAIN ST	STAMFORD	CT	06902	TRANS-ATLANTIC MOTORS INC.	UST	Tank Status	Permanently Closed	41.0551727	-73.53018231	
747 MAIN ST	STAMFORD	CT	06902	STAMFORD VOLVO TRANSATLANTIC M	ECHO	Registry ID	110010730637	41.0535656	-73.53299707	110010730637
747 MAIN ST	STAMFORD	CT	06902	STAMFORD VOLVO TRANSATLANTIC M	FINDS	Registry ID:	110010730637	41.0535656	-73.53299707	110010730637
747 MAIN ST	STAMFORD	CT	06902	STAMFORD VOLVO TRANSATLANTIC M	ICIS	FRS ID:	110010730637	41.0535656	-73.53299707	110010730637
747 WASHINGTON BLVD	STAMFORD	CT	06977	ABLE CONSTRUCTION CO	MANIFEST	EPA Id	CTP000012098	41.0497343	-73.54247547	
747 WASHINGTON BLVD	STAMFORD	CT	06901	DELIA EASTMAN MOTOR CAR CO INC DBA DELIA	ECHO	Registry ID	110002483900	41.0497343	-73.54247547	CTD982547093
747 WASHINGTON BLVD	STAMFORD	CT	06901	DELIA EASTMAN MOTOR CAR CO INC DBA DELIA	FINDS	Registry ID:	110002483900	41.0497343	-73.54247547	CTD982547093
747 WASHINGTON BLVD	STAMFORD	CT	06901	DELIA EASTMAN MOTOR CAR CO INC DBA DELIA	RCRA NonGen / NLR	EPA Id	CTD982547093	41.0497343	-73.54247547	CTD982547093
74-75 PULASKI STREET	STAMFORD	CT		CITY OF STAMFORD	ASBESTOS			41.0440544	-73.54584495	
74-76 PULASKI STREET	STAMFORD	CT	06904	MIRCROON COATINGS, INC.	CPCS	Lust Status	Not reported	41.0440544	-73.54584495	
74-76 PULASKI STREET	STAMFORD	CT	06904	MIRCROON COATINGS, INC.	CT PROPERTY	Status	Not reported	41.0440544	-73.54584495	
74-76 PULASKI STREET	STAMFORD	CT	06904	MIRCROON COATINGS, INC.	SDADB	Facility Id	5058	41.0440544	-73.54584495	
75 CLINTON AVE	STAMFORD	CT		RBS GREENWICH CAPITAL PROPERTY ACQUISITION CORP.	ASBESTOS			41.0497032	-73.54475946	
75 HILLEDALE	STAMFORD	CT	06902	HOME	CPCS	Lust Status	LUST Completed (DEP's significant hazard definition)	41.0607791	-73.53126781	
75 HILLEDALE	STAMFORD	CT	06902	HOME	LUST	LUST Id	29732	41.0607791	-73.53126781	
75 MYRTLE AVE	STAMFORD	CT		COLLETTO BROTHERS HERTZ	LUST	LUST Id	29069	41.0535008	-73.52523766	
75 MYRTLE AVE	STAMFORD	CT		COLLETTO BROTHERS HERTZ	MANIFEST	EPA Id	CTP000019185	41.0535008	-73.52523766	
75 MYRTLE AVE	STAMFORD	CT	06902	COLLETTO BROTHERS INC	EDR Hist Auto			41.0535008	-73.52523766	
75 MYRTLE AVE	STAMFORD	CT	06902-3904	COLLETTO BROTHERS, INC.	FINDS	Registry ID:	110030369508	41.0535008	-73.52523766	110030369508
75 MYRTLE AVE	STAMFORD	CT	06902	COLLETTO BROTHERS, INC.	UST	Facility Id	135-8679	41.0535008	-73.52523766	
75 MYRTLE AVE	STAMFORD	CT	06902	COLLETTO BROTHERS, INC.	UST	Tank Status	Permanently Closed	41.0535008	-73.52523766	
75 MYRTLE AVE.	STAMFORD	CT	06904	HERTZ-PENSKE/COLLETTO PROPERTY	CPCS	Lust Status	LUST Completed (DEP's significant hazard definition)	41.0535008	-73.52523766	
75 MYRTLE AVE.	STAMFORD	CT		HERTZ-PENSKE/COLLETTO PROPERTY	RGA LUST	Facility ID	Not reported	41.0535008	-73.52523766	
75 MYRTLE ST	STAMFORD	CT			SPILLS	Facility Status	Not reported	41.0535008	-73.52523766	
75 MYRTLE ST	STAMFORD	CT			SPILLS	Case Number	4008	41.0535008	-73.52523766	
75 TRESSER DRIVE	STAMFORD	CT			SPILLS	Facility Status	CLOSED	41.0508412	-73.54289323	
75 TRESSER DRIVE	STAMFORD	CT			SPILLS	Case Number	201902941	41.0508412	-73.54289323	
75 TRESSER BLVD	STAMFORD	CT	06901	75 TRESSER BLVD	AIRS	OBS	Not reported	41.0508412	-73.54289323	
75 TRESSER BLVD	STAMFORD	CT	06901	75 TRESSER BLVD	ENF	Status	Not reported	41.0508412	-73.54289323	
75 TRESSER BLVD	STAMFORD	CT	06901	75 TRESSER BLVD	ENF	Enforcement Action Id	NOVWSWDH03120	41.0508412	-73.54289323	
75 TRESSER BLVD	STAMFORD	CT	06901	75 TRESSER BLVD	ENF	Enforcement Action Id	COWSWDHD04017	41.0508412	-73.54289323	
75 TRESSER BLVD	STAMFORD	CT	06901	75 TRESSER BLVD	NPDES	Status	Expired	41.0508412	-73.54289323	
75 TRESSER BLVD	STAMFORD	CT	06901	75 TRESSER BLVD	NPDES	Permit Number	GRS000133	41.0508412	-73.54289323	
75 TRESSER BLVD	STAMFORD	CT	06901	75 TRESSER BLVD	NPDES	Status	Expired	41.0508412	-73.54289323	
75 TRESSER BLVD	STAMFORD	CT	06901	75 TRESSER BLVD	NPDES	Permit Number	GGR001832	41.0508412	-73.54289323	
75 TRESSER BLVD	STAMFORD	CT	06901	75 TRESSER BLVD	NPDES	Status	Expired	41.0508412	-73.54289323	
75 TRESSER BLVD	STAMFORD	CT	06901	75 TRESSER BLVD	NPDES	Permit Number	GPP000059	41.0508412	-73.54289323	
75 TRESSER BLVD	STAMFORD	CT	06901	75 TRESSER BLVD	UST	Facility Id	135-12764	41.0508412	-73.54289323	
75 TRESSER BLVD	STAMFORD	CT	06901	75 TRESSER BLVD	UST	Tank Status	Permanently Closed	41.0508412	-73.54289323	

**TABLE 1
HAZARDOUS MATERIAL SITES WITHIN THE PROJECT FOCUS AREA
I-95 Stamford Planning and Linkages Study**

STREET	CITY	ST	ZIP	FACILITY	DB NAME	FIELD DESC	FIELD VALUE	LAT	LONG	EPA-ID
75 TRESSER BLVD	STAMFORD	CT	06901	75 TRESSER BLVD	UST	Tank Status	Currently In Use	41.0508412	-73.54289323	
75 TRESSER BLVD	STAMFORD	CT	06902	COE MANAGEMENT LLC	ASBESTOS			41.0508412	-73.54289323	
75 TRESSER BLVD	STAMFORD	CT	06902	SCNI THE ADVOCATE	ICIS	FRS ID:	110001733759	41.0508412	-73.54289323	CTD089620124
75 TRESSER BLVD	STAMFORD	CT	06902	SCNI THE ADVOCATE	MANIFEST	EPA ID	CTD089620124	41.0508412	-73.54289323	CTD089620124
75 TRESSER BLVD	STAMFORD	CT	06902	SCNI THE ADVOCATE	RCRA NonGen / NLR	EPA Id	CTD089620124	41.0508412	-73.54289323	CTD089620124
75 TRESSER BLVD	STAMFORD	CT	06902	SCNI THE ADVOCATE	US AIRS	EPA plant ID:	110001733759	41.0508412	-73.54289323	CTD089620124
75 TRESSER BLVD	STAMFORD	CT	06904	SOUTHERN CONNECTICUT NEWSPAPER	MANIFEST	EPA Id	CTD089620124	41.0508412	-73.54289323	
75 TRESSER BLVD	STAMFORD	CT	06610	SOUTHERN CONNECTICUT NEWSPAPERS INC	MANIFEST	EPA Id	CTP000005672	41.0508412	-73.54289323	
75 TRESSER BLVD	STAMFORD	CT	06901	SOUTHERN CONNECTICUT NEWSPAPERS INC	MANIFEST	EPA Id	CTP000006172	41.0508412	-73.54289323	
75 TRESSER BLVD	STAMFORD	CT	06904	SOUTHERN CONNETICUT NEWSPAPERS	MANIFEST	EPA Id	CTD089620121	41.0508412	-73.54289323	
75 TRESSER BLVD	STAMFORD	CT	06901	SOUTHERN NEWSPAPERS INC	MANIFEST	EPA Id	CTP000006851	41.0508412	-73.54289323	
75 TRESSER BOULEVARD	STAMFORD	CT			SPILLS	Facility Status	Closed	41.0508412	-73.54289323	
75 TRESSER BOULEVARD	STAMFORD	CT			SPILLS	Case Number	9901674	41.0508412	-73.54289323	
75 TRESSER BOULEVARD	STAMFORD	CT	06901- 3304	SCNI THE ADVOCATE	ECHO	Registry ID	110001733759	41.0508412	-73.54289323	110001733759
75 TRESSER BOULEVARD	STAMFORD	CT	06901- 3304	SCNI THE ADVOCATE	FINDS	Registry ID:	110001733759	41.0508412	-73.54289323	110001733759
75 TRESSER BOULEVARD	STAMFORD	CT		SOUTHERN CONNECTICUT NEWSPAPERS, INC.	AIRS	OBS	2017	41.0508412	-73.54289323	
75 TRESSER BOULEVARD	STAMFORD	CT		SOUTHERN CONNECTICUT NEWSPAPERS, INC.	CT PROPERTY	Status	Not reported	41.0508412	-73.54289323	
75 TRESSER BOULEVARD	STAMFORD	CT		SOUTHERN CONNECTICUT NEWSPAPERS, INC.	SPILLS	Facility Status	CLOSED	41.0508412	-73.54289323	
75 TRESSER BOULEVARD	STAMFORD	CT		SOUTHERN CONNECTICUT NEWSPAPERS, INC.	SPILLS	Case Number	200804404	41.0508412	-73.54289323	
750 WASHINGTON ST	STAMFORD	CT		DYN-O-MID	MANIFEST	EPA Id	CTP000006487	41.0499858	-73.54252341	
75-83 MYRTLE AVE	STAMFORD	CT			SPILLS	Facility Status	closed	41.0535008	-73.52523766	
75-83 MYRTLE AVE	STAMFORD	CT			SPILLS	Case Number	9604908	41.0535008	-73.52523766	
76 STILLWATER AVENUE	STAMFORD	CT	06904	RAZOR AUTOBODY/PERRY & PELLICCI PROPERTY	CPCS	Lust Status	Not reported	41.0520492	-73.54906377	
76 STILLWATER AVENUE	STAMFORD	CT	06904	RAZOR AUTOBODY/PERRY & PELLICCI PROPERTY	CT PROPERTY	Status	Not reported	41.0520492	-73.54906377	
76 STILLWATER AVENUE	STAMFORD	CT	06904	RAZOR AUTOBODY/PERRY & PELLICCI PROPERTY	SDADB	Facility Id	5068	41.0520492	-73.54906377	
765 E MAIN ST	STAMFORD	CT	06902	CLARK'S HILL SERVICE INC	EDR Hist Auto			41.0552401	-73.52954197	
765 E MAIN ST	STAMFORD	CT	06902	CLARK'S HILL SERVICE, INC.	ENF	Status	Active	41.0552401	-73.52954197	
765 E MAIN ST	STAMFORD	CT	06902	CLARK'S HILL SERVICE, INC.	ENF	Enforcement Action Id	NOVUST-MC213-0020	41.0552401	-73.52954197	
765 E MAIN ST	STAMFORD	CT	06902	CLARK'S HILL SERVICE, INC.	ENF	Enforcement Action Id	NOVUST-MC215-0063	41.0552401	-73.52954197	
765 E MAIN ST	STAMFORD	CT	06902	CLARK'S HILL SERVICE, INC.	ENF	Enforcement Action Id	AORTWSUST 16-028	41.0552401	-73.52954197	
765 E MAIN ST	STAMFORD	CT	06902	CLARK'S HILL SERVICE, INC.	ENF	Enforcement Action Id	AORTWSUST 19-039	41.0552401	-73.52954197	
765 E MAIN ST	STAMFORD	CT	06902- 3833	CLARK'S HILL SERVICE, INC.	FINDS	Registry ID:	110030402785	41.0552401	-73.52954197	110030402785
765 E MAIN ST	STAMFORD	CT	06902	CLARK'S HILL SERVICE, INC.	MANIFEST	EPA Id	CTP000009414	41.0552401	-73.52954197	
765 E MAIN ST	STAMFORD	CT	06902	CLARK'S HILL SERVICE, INC.	UST	Facility Id	135-4224	41.0552401	-73.52954197	
765 E MAIN ST	STAMFORD	CT	06902	CLARK'S HILL SERVICE, INC.	UST	Tank Status	Permanently Closed	41.0552401	-73.52954197	
765 E MAIN ST	STAMFORD	CT	06902	CLARK'S HILL SERVICE, INC.	UST	Tank Status	Currently In Use	41.0552401	-73.52954197	
765 EAST MAIN ST	STAMFORD	CT			SPILLS	Facility Status	CLOSED	41.0552401	-73.52954197	
765 EAST MAIN ST	STAMFORD	CT			SPILLS	Case Number	201206326	41.0552401	-73.52954197	
765 EAST MAIN STREET	STAMFORD	CT			LUST	LUST Id	60334	41.0552401	-73.52954197	
765 EAST MAIN STREET	STAMFORD	CT			SPILLS	Facility Status	CLOSED	41.0552401	-73.52954197	

**TABLE 1
HAZARDOUS MATERIAL SITES WITHIN THE PROJECT FOCUS AREA
I-95 Stamford Planning and Linkages Study**

STREET	CITY	ST	ZIP	FACILITY	DB NAME	FIELD DESC	FIELD VALUE	LAT	LONG	EPA-ID
765 EAST MAIN STREET	STAMFORD	CT			SPILLS	Case Number	201904470	41.0552401	-73.52954197	
766 MAIN STREET	STAMFORD	CT	06904	UNKNOWN	CPCS	Lust Status	Cleanup Initiated	41.0534723	-73.53285325	
766 MAIN STREET	STAMFORD	CT	06902	UNKNOWN	LUST	LUST Id	28611	41.0555252	-73.52998713	
766 MAIN STREET	STAMFORD	CT	06902	UNKNOWN	SPILLS	Facility Status	Closed	41.0555252	-73.52998713	
766 MAIN STREET	STAMFORD	CT	06902	UNKNOWN	SPILLS	Case Number	9800916	41.0555252	-73.52998713	
77 GLENBROOK RD	STAMFORD	CT	06902	77 GLENBROOK RD	ENF	Status	Active	41.0577855	-73.52865851	
77 GLENBROOK RD	STAMFORD	CT	06902	77 GLENBROOK RD	ENF	Enforcement Action Id	135-1155/1901-0528	41.0577855	-73.52865851	
77 GLENBROOK RD	STAMFORD	CT	06902	77 GLENBROOK RD	MANIFEST	EPA Id	CT\$000029480	41.0577855	-73.52865851	
77 MERRELL AVE.	STAMFORD	CT	06904	CITY OF STAMFORD	CPCS	Lust Status	LUST Completed (DEP's significant hazard definition)	41.0534749	-73.55534047	
77 MERRELL AVE.	STAMFORD	CT	06904	CITY OF STAMFORD	LUST	LUST Id	37176	41.0534749	-73.55534047	
77 MERRELL AVE.	STAMFORD	CT	06904	CITY OF STAMFORD	SPILLS	Facility Status	Closed	41.0534749	-73.55534047	
77 MERRELL AVE.	STAMFORD	CT	06904	CITY OF STAMFORD	SPILLS	Case Number	9907124	41.0534749	-73.55534047	
77 PROSPECT ST.	STAMFORD	CT	06904	TOWN HOUSE APARTMENTS	CPCS	Lust Status	Pending	41.0583868	-73.53616452	
77 PROSPECT ST.	STAMFORD	CT	06905	TOWN HOUSE APARTMENTS	LUST	LUST Id	45216	41.0583868	-73.53616452	
77 PROSPECT ST.	STAMFORD	CT	06905	TOWN HOUSE APARTMENTS	SPILLS	Facility Status	CLOSED	41.0583868	-73.53616452	
77 PROSPECT ST.	STAMFORD	CT	06905	TOWN HOUSE APARTMENTS	SPILLS	Facility Status	Closed	41.0583868	-73.53616452	
77 PROSPECT ST.	STAMFORD	CT	06905	TOWN HOUSE APARTMENTS	SPILLS	Case Number	201305551	41.0583868	-73.53616452	
77 PROSPECT ST.	STAMFORD	CT	06905	TOWN HOUSE APARTMENTS	SPILLS	Case Number	9705443	41.0583868	-73.53616452	
77 ROOSEVELT	STAMFORD	CT	06904	GAMBARO	CPCS	Lust Status	Investigation	41.0455528	-73.55456659	
77 ROOSEVELT	STAMFORD	CT	06904	GAMBARO	LUST	LUST Id	33753	41.0455528	-73.55456659	
77 ROOSEVELT	STAMFORD	CT		GAMBARO	RGA LUST	Facility ID	Not reported	41.0455528	-73.55456659	
77 ROOSEVELT	STAMFORD	CT	06904	GAMBARO	SPILLS	Facility Status	Closed	41.0455528	-73.55456659	
77 ROOSEVELT	STAMFORD	CT	06904	GAMBARO	SPILLS	Case Number	9801329	41.0455528	-73.55456659	
77 WEED AVE	STAMFORD	CT	06904	MRS DELELLE - (PAT SULLIVAN-DAUGHTER HANDLING MOTHER)	CPCS	Lust Status	LUST Completed (DEP's significant hazard definition)	41.0588352	-73.50732869	
77 WEED AVE	STAMFORD	CT	06902	MRS DELELLE - (PAT SULLIVAN-DAUGHTER HANDLING MOTHER)	LUST	LUST Id	33265	41.0588352	-73.50732869	
77 WEED AVE	STAMFORD	CT	06904	MRS DELELLE - (PAT SULLIVAN-DAUGHTER HANDLING MOTHER)	SPILLS	Facility Status	Closed	41.0588352	-73.50732869	
77 WEED AVE	STAMFORD	CT	06904	MRS DELELLE - (PAT SULLIVAN-DAUGHTER HANDLING MOTHER)	SPILLS	Case Number	9704181	41.0588352	-73.50732869	
77 WEED AVENUE	STAMFORD	CT	06904	DELLE - PAT SULLIVAN	CPCS	Lust Status	LUST Completed (DEP's significant hazard definition)	41.0588352	-73.50732869	
77 WEED AVENUE	STAMFORD	CT	06902	DELLE - PAT SULLIVAN	LUST	LUST Id	33483	41.0588352	-73.50732869	
77 WEED AVENUE	STAMFORD	CT	06904	DELLE - PAT SULLIVAN	SDADB	Facility Id	3002	41.0588352	-73.50732869	
77 WEED AVENUE	STAMFORD	CT	06904	DELLE - PAT SULLIVAN	SPILLS	Facility Status	CLOSED	41.0588352	-73.50732869	
77 WEED AVENUE	STAMFORD	CT	06904	DELLE - PAT SULLIVAN	SPILLS	Case Number	9705716	41.0588352	-73.50732869	
777 WASHINGTON BLVD	STAMFORD	CT	06901	COLOR FILM CORP	RCRA NonGen / NLR	EPA Id	CTD983876368	41.0503876	-73.54224946	CTD983876368
777 WASHINGTON BLVD	STAMFORD	CT	06901	UBS	ECHO	Registry ID	110040755812	41.0503876	-73.54224946	110040755812
777 WASHINGTON BLVD	STAMFORD	CT	06901	UBS	ECHO	Registry ID	110002489511	41.0503876	-73.54224946	110040755812
777 WASHINGTON BLVD	STAMFORD	CT	06901	UBS	FINDS	Registry ID:	110002489511	41.0503876	-73.54224946	110040755812
777 WASHINGTON BLVD	STAMFORD	CT	06901	UBS	FINDS	Registry ID:	110040755812	41.0503876	-73.54224946	110040755812
777 WASHINGTON BLVD	STAMFORD	CT	06901	UBS	ICIS	FRS ID:	110040755812	41.0503876	-73.54224946	110040755812
777 WASHINGTON BLVD	STAMFORD	CT	06901	UBS	US AIRS	EPA plant ID:	110040755812	41.0503876	-73.54224946	110040755812
777/845 CANAL 247/253 HENRY	STAMFORD	CT	06904	STAMFORD REALTY COMPANY	CPCS	Lust Status	Not reported	41.043777	-73.53230536	
777/845 CANAL STREET AND 247/253 HE	STAMFORD	CT		STAMFORD REALTY COMPANY	SDADB	Facility Id	3178	41.043777	-73.53230536	
777D WASHINGTON BLVD	STAMFORD	CT	06901	COLOE FILM CORP	MANIFEST	EPA Id	CTP000011175	41.0503979	-73.54224604	
78 HARVARD AVE	STAMFORD	CT			SPILLS	Facility Status	CLOSED	41.0458562	-73.56049401	
78 HARVARD AVE	STAMFORD	CT			SPILLS	Case Number	201700186	41.0458562	-73.56049401	
78 HARVARD AVE	STAMFORD	CT	06902	ZOOTS DELIVERY	EDR Hist Cleaner			41.0458562	-73.56049401	

**TABLE 1
HAZARDOUS MATERIAL SITES WITHIN THE PROJECT FOCUS AREA
I-95 Stamford Planning and Linkages Study**

STREET	CITY	ST	ZIP	FACILITY	DB NAME	FIELD DESC	FIELD VALUE	LAT	LONG	EPA-ID
78 PROSPECT STREET	STAMFORD	CT	06901	GORDON HOMES PROPERTY	CPCS	Lust Status	Pending	41.0585371	-73.5361748	
78 PROSPECT STREET	STAMFORD	CT	06901	GORDON HOMES PROPERTY	LUST	LUST Id	45223	41.0585371	-73.5361748	
780 E MAIN ST	STAMFORD	CT	06902	RT 1 EXXON	EDR Hist Auto			41.0553619	-73.52949746	
780 E MAIN ST	STAMFORD	CT	06902	WALGREEN NO. 10310	CPCS	Lust Status	Cleanup Initiated	41.0552712	-73.52919954	
780 E MAIN ST	STAMFORD	CT	06902-3832	WALGREEN NO. 10310	FINDS	Registry ID:	110070056001	41.0553619	-73.52949746	110070056001
780 E MAIN ST	STAMFORD	CT	06902	WALGREEN NO. 10310	LUST	LUST Id	32220	41.0552712	-73.52919954	
780 E MAIN ST	STAMFORD	CT	06902	WALGREEN NO. 10310	NPDES	Status	Expired	41.0552712	-73.52919954	
780 E MAIN ST	STAMFORD	CT	06902	WALGREEN NO. 10310	NPDES	Permit Number	GPH001194	41.0552712	-73.52919954	
780 E MAIN ST	STAMFORD	CT	06902	WALGREEN NO. 10310	UST	Facility Id	135-8726	41.0553619	-73.52949746	
780 E MAIN ST	STAMFORD	CT	06902	WALGREEN NO. 10310	UST	Tank Status	Permanently Closed	41.0553619	-73.52949746	
789 E MAIN ST	STAMFORD	CT	06902	STAMFORD AUTO MART	ECHO	Registry ID	110002485025	41.0552505	-73.52937761	CTD982715203
789 E MAIN ST	STAMFORD	CT	06902	STAMFORD AUTO MART	FINDS	Registry ID:	110002485025	41.0552505	-73.52937761	CTD982715203
789 E MAIN ST	STAMFORD	CT	06902	STAMFORD AUTO MART	RCRA NonGen / NLR	EPA Id	CTD982715203	41.0552505	-73.52937761	CTD982715203
789 EAST MAIN ST	STAMFORD	CT	06902	S & T AUTO	MANIFEST	EPA Id	CTP000022558	41.0552505	-73.52937761	
79 HARBOR ST.	STAMFORD	CT	06902	CLAIROL WAREHOUSE	CPCS	Lust Status	LUST Completed (DEP's significant hazard definition)	41.039577	-73.53802048	
79 HARBOR ST.	STAMFORD	CT	06902	CLAIROL WAREHOUSE	LUST	LUST Id	28837	41.039577	-73.53802048	
79 LIBERTY ST	STAMFORD	CT	06902	FRANK CORZO AUTO BODY	ECHO	Registry ID	110006491457	41.0508671	-73.55400843	CTD981207442
79 LIBERTY ST	STAMFORD	CT	06902	FRANK CORZO AUTO BODY	FINDS	Registry ID:	110006491457	41.0508671	-73.55400843	CTD981207442
79 LIBERTY ST	STAMFORD	CT	06902	FRANK CORZO AUTO BODY	RCRA-SQG	EPA Id	CTD981207442	41.0508671	-73.55400843	CTD981207442
79 LIBERTY ST	STAMFORD	CT	06902	LIBERTY AUTO BODY	MANIFEST	EPA Id	CTD981207442	41.0508671	-73.55400843	
791 E MAIN ST	STAMFORD	CT	06902	AMERICAN H DRY CLEANERS	ECHO	Registry ID	110002489094	41.0551571	-73.52853181	CTD983875675
791 E MAIN ST	STAMFORD	CT	06902	AMERICAN H DRY CLEANERS	FINDS	Registry ID:	110002489094	41.0551571	-73.52853181	CTD983875675
791 E MAIN ST	STAMFORD	CT	06902	AMERICAN H DRY CLEANERS	MANIFEST	EPA Id	CTD983875675	41.0551571	-73.52853181	
791 E MAIN ST	STAMFORD	CT	06902	AMERICAN H DRY CLEANERS	RCRA NonGen / NLR	EPA Id	CTD983875675	41.0551571	-73.52853181	CTD983875675
791 E MAIN ST	STAMFORD	CT	06902	AMERICAN H DRY CLEANING	EDR Hist Cleaner			41.0551571	-73.52853181	
799 E MAIN ST	STAMFORD	CT		AUTO ZONE 5148	MANIFEST	EPA Id	CESQG	41.055139	-73.52816884	
799 EAST MAIN STREET, AUTO ZONE	STAMFORD	CT			SPILLS	Facility Status	CLOSED	41.055139	-73.52816884	
799 EAST MAIN STREET, AUTO ZONE	STAMFORD	CT			SPILLS	Case Number	200805726	41.055139	-73.52816884	
8 DIVISION ST	STAMFORD	CT		RBS GREENWICH CAPITAL PROPERTY ACQUISITION CORP.	ASBESTOS			41.0494984	-73.54548198	
8 HEARTH STONE CT.	STAMFORD	CT			SPILLS	Facility Status	Closed	41.0561292	-73.51341705	
8 HEARTH STONE CT.	STAMFORD	CT			SPILLS	Case Number	9901506	41.0561292	-73.51341705	
8 HEARTHSTONE CT.	STAMFORD	CT	06902	MR. MOREAU	CPCS	Lust Status	LUST Completed (DEP's significant hazard definition)	41.0561292	-73.51341705	
8 HEARTHSTONE CT.	STAMFORD	CT	06902	MR. MOREAU	LUST	LUST Id	37246	41.0561292	-73.51341705	
8 HEARTHSTONE CT.	STAMFORD	CT		MR. MOREAU	RGA LUST	Facility ID	Not reported	41.0561292	-73.51341705	
8 LOCKWOOD AVENUE	STAMFORD	CT	06911	NU SPILL	FINDS	Registry ID:	110037262039	41.0553179	-73.52124837	110037262039
8 W. HENRY ST	STAMFORD	CT	06902	ANTARES GATEWAY II SPE LP	ASBESTOS			41.0450629	-73.54284529	
8 WAVERLY PL	STAMFORD	CT	06902	SESSA	ASBESTOS			41.0434374	-73.55216275	
80 FAIRFIELD AVE	STAMFORD	CT			SPILLS	Facility Status	CLOSED	41.0490759	-73.55135804	
80 FAIRFIELD AVE	STAMFORD	CT			SPILLS	Case Number	201207096	41.0490759	-73.55135804	
80 FAIRFIELD AVE	STAMFORD	CT			SPILLS	Facility Status	CLOSED	41.0490759	-73.55135804	
80 FAIRFIELD AVE	STAMFORD	CT			SPILLS	Case Number	201207097	41.0490759	-73.55135804	
80 LOCKWOOD AVE	STAMFORD	CT	06902-4219	LOCKWOOD STORAGE BLDG.	FINDS	Registry ID:	110030390271	41.0534049	-73.52141274	110030390271
80 LOCKWOOD AVE	STAMFORD	CT	06902	LOCKWOOD STORAGE BLDG.	UST	Facility Id	135-4183	41.0534049	-73.52141274	
80 LOCKWOOD AVE	STAMFORD	CT	06902	LOCKWOOD STORAGE BLDG.	UST	Tank Status	Permanently Closed	41.0534049	-73.52141274	
80 MAIN STREET	STAMFORD	CT	06901	GLOBE METRO CLEANERS	EDR Hist Cleaner			41.052648	-73.54393078	
80 ROOSEVELT AVE	STAMFORD	CT	06902	OCASIO	ASBESTOS			41.0454258	-73.55443989	

**TABLE 1
HAZARDOUS MATERIAL SITES WITHIN THE PROJECT FOCUS AREA
I-95 Stamford Planning and Linkages Study**

STREET	CITY	ST	ZIP	FACILITY	DB NAME	FIELD DESC	FIELD VALUE	LAT	LONG	EPA-ID
800 AND 806 EAST MAIN STREET	STAMFORD	CT		CLARK'S HILL PLAZA	AUL	Status	Certificate of Title	41.0552764	-73.52773738	
800 AND 806 EAST MAIN STREET	STAMFORD	CT		CLARK'S HILL PLAZA	AUL	Facility Id	12697	41.0552764	-73.52773738	
800 E MAIN ST	STAMFORD	CT	06902	STAMFORD CLEANERS & TAILORS	EDR Hist Cleaner			41.0552505	-73.52803529	
800 EAST MAIN ST	STAMFORD	CT	06902	STAMFORD CLEANERS	MANIFEST	EPA Id	CTR000001866	41.0552505	-73.52803529	
800 EAST MAIN ST	STAMFORD	CT	06902	STAMFORD CLEANERS	SPILLS	Facility Status	Closed	41.0552505	-73.52803529	
800 EAST MAIN ST	STAMFORD	CT	06902	STAMFORD CLEANERS	SPILLS	Case Number	200203308	41.0552505	-73.52803529	
800 EAST MAIN ST	STAMFORD	CT		STAMFORD CLEANERS & TAILORS	MANIFEST	EPA Id	CTR000501866	41.0552505	-73.52803529	
800 MAIN ST	STAMFORD	CT	06902	STAMFORD CLEANERS & TAILOR	ECHO	Registry ID	110012234518	41.0551908	-73.52852496	CTR000501866
800 MAIN ST	STAMFORD	CT	06902	STAMFORD CLEANERS & TAILOR	FINDS	Registry ID:	110012234518	41.0551908	-73.52852496	CTR000501866
800 MAIN ST	STAMFORD	CT	06902	STAMFORD CLEANERS & TAILOR	MANIFEST	Manifest Document Number	RIG0253069	41.0551908	-73.52852496	CTR000501866
800 MAIN ST	STAMFORD	CT	06902	STAMFORD CLEANERS & TAILOR	MANIFEST	EPA Id	CTR000501866	41.0551908	-73.52852496	CTR000501866
800 MAIN ST	STAMFORD	CT	06902	STAMFORD CLEANERS & TAILOR	RCRA-SQG	EPA Id	CTR000501866	41.0551908	-73.52852496	CTR000501866
800-816 EAST MAIN STREET	STAMFORD	CT	06904	CLARK'S HILL PLAZA	CPCS	Lust Status	Not reported	41.0552505	-73.52803529	
800-816 EAST MAIN STREET	STAMFORD	CT		CLARK'S HILL PLAZA	CT PROPERTY	Status	Not reported	41.0552505	-73.52803529	
800-816 EAST MAIN STREET	STAMFORD	CT	06904	CLARK'S HILL PLAZA	SDADB	Facility Id	5038	41.0552505	-73.52803529	
800-816 EAST MAIN STREET	STAMFORD	CT	06904	CLARK'S HILL PLAZA	SPILLS	Facility Status	CLOSED	41.0552505	-73.52803529	
800-816 EAST MAIN STREET	STAMFORD	CT	06904	CLARK'S HILL PLAZA	SPILLS	Case Number	201302004	41.0552505	-73.52803529	
800-816 EAST MAIN STREET	STAMFORD	CT		DEROSA CLEANERS & TAILORS	CT PROPERTY	Status	Not reported	41.0552505	-73.52803529	
800-818 EAST MAIN ST	STAMFORD	CT	06902	WESCORP	ASBESTOS			41.0552505	-73.52803529	
805 BEDFORD ST	STAMFORD	CT	06901	STAMFORD POLICE DEPARTMENT GARAGE	ENF	Status	Active	41.0606054	-73.53746575	
805 BEDFORD ST	STAMFORD	CT	06901	STAMFORD POLICE DEPARTMENT GARAGE	ENF	Enforcement Action Id	NOVUST-GB13-0046	41.0606054	-73.53746575	
805 BEDFORD ST	STAMFORD	CT	06901	STAMFORD POLICE DEPARTMENT GARAGE	ENF	Enforcement Action Id	135-0330/1201-1505	41.0606054	-73.53746575	
805 BEDFORD ST	STAMFORD	CT	06901	STAMFORD POLICE DEPARTMENT GARAGE	ENF	Enforcement Action Id	NVAR17783--16141	41.0606054	-73.53746575	
805 BEDFORD ST	STAMFORD	CT	06901	STAMFORD POLICE DEPARTMENT GARAGE	ENF	Enforcement Action Id	NVAR17433--14229	41.0606054	-73.53746575	
805 BEDFORD ST	STAMFORD	CT	06901	STAMFORD POLICE DEPARTMENT GARAGE	ENF	Enforcement Action Id	NOVUST-TM19-0036	41.0606054	-73.53746575	
805 BEDFORD ST	STAMFORD	CT	06901	STAMFORD POLICE DEPARTMENT GARAGE	LUST	LUST Id	28504	41.0606054	-73.53746575	
805 BEDFORD ST	STAMFORD	CT	06901	STAMFORD POLICE DEPARTMENT GARAGE	NPDES	Status	Expired	41.0606054	-73.53746575	
805 BEDFORD ST	STAMFORD	CT	06901	STAMFORD POLICE DEPARTMENT GARAGE	NPDES	Status	Active	41.0606054	-73.53746575	
805 BEDFORD ST	STAMFORD	CT	06901	STAMFORD POLICE DEPARTMENT GARAGE	NPDES	Permit Number	GS1002250	41.0606054	-73.53746575	
805 E MAIN ST	STAMFORD	CT	06902-3807	805 E MAIN ST	FINDS	Registry ID:	110062857902	41.055152	-73.52787435	110062857902
80-82 MYRTLE AVENUE	STAMFORD	CT	06902	80-82 MYRTLE AVENUE	FINDS	Registry ID:	110043456382	41.0532701	-73.52526847	110043456382
80-82 MYRTLE AVENUE	STAMFORD	CT	6902	80-82 MYRTLE AVENUE	US BROWNFIELDS	Cleanup Completion Date	-	41.0532701	-73.52526847	
80-82 MYRTLE AVENUE	STAMFORD	CT	6902	80-82 MYRTLE AVENUE	US BROWNFIELDS	ACRES property ID	130674	41.0532701	-73.52526847	
80-86 MYANO LN.	STAMFORD	CT	06904	RICHMOND GROUP	CPCS	Lust Status	LUST Completed (DEP's significant hazard definition)	41.0515619	-73.56461342	
80-86 MYANO LN.	STAMFORD	CT	06904	RICHMOND GROUP	LUST	LUST Id	36249	41.0515619	-73.56461342	
80-86 MYANO LN.	STAMFORD	CT	06904	RICHMOND GROUP	SPILLS	Facility Status	Closed	41.0515619	-73.56461342	
80-86 MYANO LN.	STAMFORD	CT	06904	RICHMOND GROUP	SPILLS	Case Number	9903292	41.0515619	-73.56461342	
81 COMMERCE PARK	STAMFORD	CT	06902	STAMPAR ASSOC INC	ASBESTOS			41.0469242	-73.56403814	
81 COMMERCE RD	STAMFORD	CT	06902	THRUSH PRESS INC	ECHO	Registry ID	110003010367	41.0469242	-73.56403814	CTD001486745
81 COMMERCE RD	STAMFORD	CT	06902	THRUSH PRESS INC	FINDS	Registry ID:	110003010367	41.0469242	-73.56403814	CTD001486745
81 COMMERCE RD	STAMFORD	CT	06902	THRUSH PRESS INC	RCRA NonGen / NLR	EPA Id	CTD001486745	41.0469242	-73.56403814	CTD001486745

**TABLE 1
HAZARDOUS MATERIAL SITES WITHIN THE PROJECT FOCUS AREA
I-95 Stamford Planning and Linkages Study**

STREET	CITY	ST	ZIP	FACILITY	DB NAME	FIELD DESC	FIELD VALUE	LAT	LONG	EPA-ID
81 HASLEY DRIVE	STAMFORD	CT	06902	SMURLO RESIDENCE	CPCS	Lust Status	LUST Completed (DEP's significant hazard definition)	41.0519922	-73.5693218	
81 HASLEY DRIVE	STAMFORD	CT	06902	SMURLO RESIDENCE	LUST	LUST Id	30440	41.0519922	-73.5693218	
81 WATER ST	STAMFORD	CT	06902	PETRO STAMFORD	ECHO	Registry ID	110003013248	41.0438833	-73.54464646	CTD018819102
81 WATER ST	STAMFORD	CT	06902	PETRO STAMFORD	FINDS	Registry ID:	110003013248	41.0438833	-73.54464646	CTD018819102
81 WATER ST	STAMFORD	CT	06902	PETRO STAMFORD	MANIFEST	EPA Id	CTD018819102	41.0438833	-73.54464646	CTD018819102
81 WATER ST	STAMFORD	CT	06902	PETRO STAMFORD	MANIFEST	EPA ID	CTD018819102	41.0438833	-73.54464646	CTD018819102
81 WATER ST	STAMFORD	CT	06902	PETRO STAMFORD	RCRA NonGen / NLR	EPA Id	CTD018819102	41.0438833	-73.54464646	CTD018819102
810 A MAIN ST	STAMFORD	CT	06902	DE ROSA CLEANERS & TAILORS	ICIS	FRS ID:	110001731957	41.0552842	-73.52788805	CTD981207277
810 A MAIN ST	STAMFORD	CT	06902	DE ROSA CLEANERS & TAILORS	MANIFEST	EPA ID	CTD981207277	41.0552842	-73.52788805	CTD981207277
810 A MAIN ST	STAMFORD	CT	06902	DE ROSA CLEANERS & TAILORS	RCRA NonGen / NLR	EPA Id	CTD981207277	41.0552842	-73.52788805	CTD981207277
810 A MAIN ST	STAMFORD	CT	06902	DE ROSA CLEANERS & TAILORS	US AIRS	EPA plant ID:	110001731957	41.0552842	-73.52788805	CTD981207277
810 E MAIN ST	STAMFORD	CT	06902	CAMELOT INCORPORATED	EDR Hist Cleaner		41.0553049	-73.52753192		
810A E MAIN ST	STAMFORD	CT	069023832	DE ROSA CLEANERS & TAILORS	AIRS	OBS	Not reported	41.0553179	-73.52743947	
810A MAIN ST	STAMFORD	CT	06902	DE ROSA CLEANERS	RCRA NonGen / NLR	EPA Id	CTD983866062	41.0552842	-73.52788805	CTD983866062
810A MAIN STREET	STAMFORD	CT	06902	DEROSA CLEANERS	ECHO	Registry ID	110001731957	41.0541799	-73.53198006	110001731957
810A MAIN STREET	STAMFORD	CT	06902	DEROSA CLEANERS	FINDS	Registry ID:	110001731957	41.0541799	-73.53198006	110001731957
82 DORA ST.	STAMFORD	CT	06902	JAMES DAPRILE	CPCS	Lust Status	LUST Completed (DEP's significant hazard definition)	41.0518159	-73.50805463	
82 DORA ST.	STAMFORD	CT	06902	JAMES DAPRILE	LUST	LUST Id	36812	41.0518159	-73.50805463	
82 FAIRFIELD AVE	STAMFORD	CT			SPILLS	Facility Status	Closed	41.0490214	-73.55136146	
82 FAIRFIELD AVE	STAMFORD	CT			SPILLS	Case Number	9907813	41.0490214	-73.55136146	
82 MYRTLE AVE, STAMFORD BOATS	STAMFORD	CT			SPILLS	Facility Status	CLOSED	41.0532131	-73.52531641	
82 MYRTLE AVE, STAMFORD BOATS	STAMFORD	CT			SPILLS	Case Number	200603090	41.0532131	-73.52531641	
82 WILSON STREET	STAMFORD	CT			SPILLS	Facility Status	CLOSED	41.0451899	-73.55333385	
82 WILSON STREET	STAMFORD	CT			SPILLS	Case Number	200900031	41.0451899	-73.55333385	
83 HARVARD AVE	STAMFORD	CT	06902	JP MORGAN VENTURES ENERGY CORP	FINDS	Registry ID:	110070242294	41.0457732	-73.56065495	110070242294
83 HARVARD AVE	STAMFORD	CT	06902	PADD 1	FINDS	Registry ID:	110070242295	41.0457732	-73.56065495	110070242295
83 HARVARD AVE	STAMFORD	CT	06902	PADD 3	FINDS	Registry ID:	110070242296	41.0457732	-73.56065495	110070242296
83 LOCKWOOD AVE	STAMFORD	CT	06902	CITY OF STAMFORD	ASBESTOS		41.0533401	-73.52156341		
83 LOCKWOOD AVE	STAMFORD	CT	06902	CITY OF STAMFORD	ASBESTOS		41.0533401	-73.52156341		
83 LOCKWOOD AVE	STAMFORD	CT		CITY OF STAMFORD CHILDCARE LEARNING CENTER	MANIFEST	EPA Id	40CFRPART761	41.0533401	-73.52156341	
83 LOCKWOOD AVE	STAMFORD	CT	06902-4201	ROGERS SCHOOL	FINDS	Registry ID:	110021635284	41.0533401	-73.52156341	110021635284
83 LOCKWOOD AVE	STAMFORD	CT	06902	ROGERS SCHOOL	UST	Facility Id	135-8672	41.0533401	-73.52156341	
83 LOCKWOOD AVE	STAMFORD	CT	06902	ROGERS SCHOOL	UST	Tank Status	Currently In Use	41.0533401	-73.52156341	
83 LOCKWOOD AVE	STAMFORD	CT		STAMFORD BOE	ASBESTOS		41.0533401	-73.52156341		
83 LOCKWOOD AVE	STAMFORD	CT	06901	STAMFORD BOE	ASBESTOS		41.0533401	-73.52156341		
83 LOCKWOOD AVE	STAMFORD	CT	06902	STAMFORD CITY OF ROGERS SCHOOL	MANIFEST	EPA Id	CTP000022854	41.0533401	-73.52156341	
83 LOCKWOOD AVENUE	STAMFORD	CT	06902	STAMFORD ACADEMY	FINDS	Registry ID:	110069993930	41.0533401	-73.52156341	110069993930
83 LOCKWOOD AVENUE	STAMFORD	CT	06902	TRAILBLAZERS ACADEMY	FINDS	Registry ID:	110054915954	41.0533401	-73.52156341	110054915954
83 ORANGE ST	STAMFORD	CT	06902	STEPHEN ENG	ASBESTOS		41.0544988	-73.51770425		
83 WILSON ST.	STAMFORD	CT	06902	PHIL TUCCARONE	ASBESTOS		41.0451873	-73.55348452		
831 EAST MAIN ST	STAMFORD	CT		RALPH ALTAMURA	ASBESTOS		41.055336	-73.52667585		
835 EAST MAIN ST	STAMFORD	CT			SPILLS	Facility Status	Closed	41.0553671	-73.52649437	
835 EAST MAIN ST	STAMFORD	CT			SPILLS	Case Number	200307895	41.0553671	-73.52649437	

**TABLE 1
HAZARDOUS MATERIAL SITES WITHIN THE PROJECT FOCUS AREA
I-95 Stamford Planning and Linkages Study**

STREET	CITY	ST	ZIP	FACILITY	DB NAME	FIELD DESC	FIELD VALUE	LAT	LONG	EPA-ID
835 EAST MAIN ST	STAMFORD	CT	06902	MARCLAIRE LLC	ASBESTOS			41.0553671	-73.52649437	
835 EAST MAIN ST	STAMFORD	CT	06902	TRIPLE J AUTO SUPPLIES	MANIFEST	EPA Id	CTP000025775	41.0553671	-73.52649437	
835 EAST MAIN ST	STAMFORD	CT	06902	TRIPLE J AUTO SUPPLIES	SPILLS	Facility Status	Not reported	41.0553671	-73.52649437	
835 EAST MAIN ST	STAMFORD	CT	06902	TRIPLE J AUTO SUPPLIES	SPILLS	Case Number	202100012	41.0553671	-73.52649437	
835-837 EAST MAIN STREET	STAMFORD	CT	06905	CALLARI AUTO GROUP, INC.	FINDS	Registry ID:	110044340353	41.0553671	-73.52649437	110044340353
838 EAST MAIN ST	STAMFORD	CT	06902	SEAN WENDELL	ASBESTOS			41.0554682	-73.52657312	
84 COMMERCE RD	STAMFORD	CT		1ST STAMFORD CORP	MANIFEST	EPA Id	CTP000018705	41.0467998	-73.56417853	
84 COMMERCE RD	STAMFORD	CT	06902-4506	84 COMMERCE ROAD	FINDS	Registry ID:	110030380219	41.0467998	-73.56417853	110030380219
84 COMMERCE RD	STAMFORD	CT	06902	84 COMMERCE ROAD	UST	Facility Id	135-8786	41.0467998	-73.56417853	
84 COMMERCE RD	STAMFORD	CT	06902	84 COMMERCE ROAD	UST	Tank Status	Currently In Use	41.0467998	-73.56417853	
84 COMMERCE RD	STAMFORD	CT	06902	84 COMMERCE ROAD	UST	Tank Status	Permanently Closed	41.0467998	-73.56417853	
84 COMMERCE RD	STAMFORD	CT	06902	AZTEC INC	ECHO	Registry ID	110006177831	41.0467998	-73.56417853	CTD050493477
84 COMMERCE RD	STAMFORD	CT	06902	AZTEC INC	ECHO	Registry ID	110002479345	41.0467998	-73.56417853	CTD050493477
84 COMMERCE RD	STAMFORD	CT	06902	AZTEC INC	FINDS	Registry ID:	110002479345	41.0467998	-73.56417853	CTD050493477
84 COMMERCE RD	STAMFORD	CT	06902	AZTEC INC	FINDS	Registry ID:	110006177831	41.0467998	-73.56417853	CTD050493477
84 COMMERCE RD	STAMFORD	CT	06902	AZTEC INC	MANIFEST	EPA Id	CTD980917587	41.0467998	-73.56417853	CTD980917587
84 COMMERCE RD	STAMFORD	CT	06902	AZTEC INC	RCRA NonGen / NLR	EPA Id	CTD050493477	41.0467998	-73.56417853	CTD050493477
84 COMMERCE RD	STAMFORD	CT	06902	AZTEC INC	RCRA NonGen / NLR	EPA Id	CTD980917587	41.0467998	-73.56417853	CTD980917587
84 COMMERCE RD.	STAMFORD	CT	06902	DIMENSION WELD ORGANIZATION/PILGRIM DIV.	PRP			41.0467998	-73.56417853	
84 MAHER AVENUE	STAMFORD	CT	06902	MR. KEVIN PULTZ	ASBESTOS			41.0544262	-73.51619757	
84 SUTTON DRIVE	STAMFORD	CT	06904	MAKER RESIDENCE	CPCS	Lust Status	LUST Completed (DEP's significant hazard definition)	41.0655324	-73.5161325	
84 SUTTON DRIVE	STAMFORD	CT	06904	MAKER RESIDENCE	LUST	LUST Id	34150	41.0655324	-73.5161325	
84 SUTTON DRIVE	STAMFORD	CT	06904	MAKER RESIDENCE	SPILLS	Facility Status	closed	41.0655324	-73.5161325	
84 SUTTON DRIVE	STAMFORD	CT	06904	MAKER RESIDENCE	SPILLS	Case Number	9803501	41.0655324	-73.5161325	
840 E MAIN ST	STAMFORD	CT	06902-3903	CHRYSLER JEEP OF STAMFORD	FINDS	Registry ID:	110044323381	41.0554786	-73.52651149	110044323381
845 E MAIN ST	STAMFORD	CT	06902	INTER PROCESSED	ECHO	Registry ID	110003017379	41.0554501	-73.52604236	CTD064838857
845 E MAIN ST	STAMFORD	CT	06902	INTER PROCESSED	FINDS	Registry ID:	110003017379	41.0554501	-73.52604236	CTD064838857
845 E MAIN ST	STAMFORD	CT	06902	INTER PROCESSED	RCRA NonGen / NLR	EPA Id	CTD064838857	41.0554501	-73.52604236	CTD064838857
847 E MAIN ST	STAMFORD	CT	06902	MERMIL OF CONNECTICUT INC	EDR Hist Auto			41.0554656	-73.52594991	
85 BLACHLEY RD	STAMFORD	CT			SPILLS	Facility Status	CLOSED	41.0552505	-73.51532437	
85 BLACHLEY RD	STAMFORD	CT			SPILLS	Case Number	201305449	41.0552505	-73.51532437	
85 DIAZ ST	STAMFORD	CT			SPILLS	Facility Status	Not reported	41.0453299	-73.55655267	
85 DIAZ ST	STAMFORD	CT			SPILLS	Case Number	1544	41.0453299	-73.55655267	
85 DIAZO	STAMFORD	CT			SPILLS	Facility Status	Closed	41.0447855	-73.55617257	
85 DIAZO	STAMFORD	CT			SPILLS	Case Number	9904583	41.0447855	-73.55617257	
85 MAGEE AVE	STAMFORD	CT	06902	STAMFORD HUNDAI	UST	Facility Id	135-8761	41.0470072	-73.52863111	
85 MAGEE AVE	STAMFORD	CT	06902	STAMFORD HUNDAI	UST	Tank Status	Permanently Closed	41.0470072	-73.52863111	
85 MAGEE ST.	STAMFORD	CT	06904	ROADWAY TRUCKING	CPCS	Lust Status	Cleanup Initiated	41.0470072	-73.52863111	
85 MAGEE ST.	STAMFORD	CT	06904	ROADWAY TRUCKING	LUST	LUST Id	28509	41.0470072	-73.52863111	
85 MYRTLE AVE	STAMFORD	CT	06902	IFF-OFF LLC	ASBESTOS			41.0532183	-73.52548763	
85 WEST MAIN STREET	STAMFORD	CT		LABBADIA CLEANERS	SDADB	Facility Id	5054	41.0520829	-73.54617369	
850 EAST MAIN	STAMFORD	CT			SPILLS	Facility Status	CLOSED	41.055533	-73.5262033	
850 EAST MAIN	STAMFORD	CT			SPILLS	Case Number	201603551	41.055533	-73.5262033	
859 E MAIN ST	STAMFORD	CT	06902	PRECISION TUNE OF STAMFORD	ECHO	Registry ID	110002493542	41.0555408	-73.52554242	CTD983902024
859 E MAIN ST	STAMFORD	CT	06902	PRECISION TUNE OF STAMFORD	FINDS	Registry ID:	110002493542	41.0555408	-73.52554242	CTD983902024
859 E MAIN ST	STAMFORD	CT	06902	PRECISION TUNE OF STAMFORD	MANIFEST	EPA Id	CTD983902024	41.0555408	-73.52554242	CTD983902024
859 E MAIN ST	STAMFORD	CT	06902	PRECISION TUNE OF STAMFORD	NPDES	Status	Expired	41.0555408	-73.52554242	

**TABLE 1
HAZARDOUS MATERIAL SITES WITHIN THE PROJECT FOCUS AREA
I-95 Stamford Planning and Linkages Study**

STREET	CITY	ST	ZIP	FACILITY	DB NAME	FIELD DESC	FIELD VALUE	LAT	LONG	EPA-ID
859 E MAIN ST	STAMFORD	CT	06902	PRECISION TUNE OF STAMFORD	NPDES	Permit Number	GV5000554	41.0555408	-73.52554242	
859 E MAIN ST	STAMFORD	CT	06902	PRECISION TUNE OF STAMFORD	RCRA NonGen / NLR	EPA Id	CTD983902024	41.0555408	-73.52554242	CTD983902024
859 EAST MAIN ST	STAMFORD	CT	06902	PRECISION TUNE	MANIFEST	EPA Id	CTD983902024	41.0555408	-73.52554242	
859 EAST MAIN STREET	STAMFORD	CT	06902	BRAKE CNETERS OF AMERICA	MANIFEST	EPA ID	CTP039211997	41.0555408	-73.52554242	
86 COURTLAND CIRCLE	STAMFORD	CT			SPILLS	Facility Status	CLOSED	41.0569897	-73.51206446	
86 COURTLAND CIRCLE	STAMFORD	CT			SPILLS	Case Number	201804670	41.0569897	-73.51206446	
860 CANAL STREET	STAMFORD	CT			LUST	LUST Id	60900	41.0430796	-73.5321547	
860 CANAL STREET (AKA 390 LUDLOW STREET)	STAMFORD	CT		COMMERCIAL PROPERTY	SEH			41.0430796	-73.5321547	
864 MAIN ST.	STAMFORD	CT	06904	SMG REALTY CO.	CPCS	Lust Status	LUST Completed (DEP's significant hazard definition)	41.0557689	-73.52563145	
864 MAIN ST.	STAMFORD	CT	06904	SMG REALTY CO.	LUST	LUST Id	28845	41.0557689	-73.52563145	
864-872 EAST MAIN ST	STAMFORD	CT			SPILLS	Facility Status	Not reported	41.0556237	-73.52571021	
864-872 EAST MAIN ST	STAMFORD	CT			SPILLS	Case Number	2601	41.0556237	-73.52571021	
87 HARVARD AVE	STAMFORD	CT	06902	HILTI SERVICE CENTER	ECHO	Registry ID	110002481109	41.0456902	-73.56066865	CTD981208895
87 HARVARD AVE	STAMFORD	CT	06902	HILTI SERVICE CENTER	FINDS	Registry ID:	110002481109	41.0456902	-73.56066865	CTD981208895
87 HARVARD AVE	STAMFORD	CT	06902	HILTI SERVICE CENTER	MANIFEST	EPA ID	CTD981208895	41.0456902	-73.56066865	CTD981208895
87 HARVARD AVE	STAMFORD	CT	06902	HILTI SERVICE CENTER	RCRA-VSQG	EPA Id	CTD981208895	41.0456902	-73.56066865	CTD981208895
87 HARVARD AVE	STAMFORD	CT	06902	HILTI SVS CENTER	MANIFEST	EPA Id	CTD981208895	41.0456902	-73.56066865	
87 PROSPECT ST	STAMFORD	CT	06901	60 MINUTES CLEANERS INC	CPCS	Lust Status	Not reported	41.058633	-73.53586319	CTD981069586
87 PROSPECT ST	STAMFORD	CT	06901	60 MINUTES CLEANERS INC	ECHO	Registry ID	110002479933	41.058633	-73.53586319	CTD981069586
87 PROSPECT ST	STAMFORD	CT	06901	60 MINUTES CLEANERS INC	FINDS	Registry ID:	110002479933	41.058633	-73.53586319	CTD981069586
87 PROSPECT ST	STAMFORD	CT	06901	60 MINUTES CLEANERS INC	MANIFEST	EPA Id	CTD981069586	41.058633	-73.53586319	CTD981069586
87 PROSPECT ST	STAMFORD	CT	06901	60 MINUTES CLEANERS INC	MANIFEST	EPA ID	CTD981069586	41.058633	-73.53586319	CTD981069586
87 PROSPECT ST	STAMFORD	CT	06901	60 MINUTES CLEANERS INC	RCRA-VSQG	EPA Id	CTD981069586	41.058633	-73.53586319	CTD981069586
873 WASHINGTON BLVD	STAMFORD	CT	06901	J B MAURO & CO INC	EDR Hist Cleaner		41.0514919	-73.54211934		
878-2 E MAIN ST	STAMFORD	CT	06902	SPEED COPY CENTER	ECHO	Registry ID	110003004775	41.0557611	-73.52497399	CT5000000620
878-2 E MAIN ST	STAMFORD	CT	06902	SPEED COPY CENTER	FINDS	Registry ID:	110003004775	41.0557611	-73.52497399	CT5000000620
878-2 E MAIN ST	STAMFORD	CT	06902	SPEED COPY CENTER	MANIFEST	EPA ID	CTP000016340	41.0557611	-73.52497399	CT5000000620
878-2 E MAIN ST	STAMFORD	CT	06902	SPEED COPY CENTER	MANIFEST	EPA ID	CT5000000620	41.0557611	-73.52497399	CT5000000620
878-2 E MAIN ST	STAMFORD	CT	06902	SPEED COPY CENTER	RCRA NonGen / NLR	EPA Id	CT5000000620	41.0557611	-73.52497399	CT5000000620
878-2 E MAIN ST	STAMFORD	CT	06902	SPEED PRINTING & GRAPHICS	MANIFEST	EPA Id	CT5000000620	41.0557611	-73.52497399	
88 CHERRY HILL RD.	STAMFORD	CT	06904	MRS. WILHELM	CPCS	Lust Status	LUST Completed (DEP's significant hazard definition)	41.0497888	-73.53005561	
88 CHERRY HILL RD.	STAMFORD	CT		MRS. WILHELM	RGA LUST	Facility ID	Not reported	41.0497888	-73.53005561	
88 CHERRY HILL RD.	STAMFORD	CT	06904	MRS. WILHELM	SPILLS	Facility Status	Closed	41.0497888	-73.53005561	
88 CHERRY HILL RD.	STAMFORD	CT	06904	MRS. WILHELM	SPILLS	Case Number	9807463	41.0497888	-73.53005561	
88 LOCKWOOD AVENUE	STAMFORD	CT			SPILLS	Facility Status	Closed	41.0531431	-73.52143328	
88 LOCKWOOD AVENUE	STAMFORD	CT			SPILLS	Case Number	200501395	41.0531431	-73.52143328	
88 MYANO ST	STAMFORD	CT	06904	RICHMOND GROUP	CPCS	Lust Status	LUST Completed (DEP's significant hazard definition)	41.0548435	-73.56329507	
88 MYANO ST	STAMFORD	CT	06904	RICHMOND GROUP	LUST	LUST Id	36557	41.0548435	-73.56329507	
88 MYANO ST	STAMFORD	CT	06904	RICHMOND GROUP	SPILLS	Facility Status	Closed	41.0548435	-73.56329507	
88 MYANO ST	STAMFORD	CT	06904	RICHMOND GROUP	SPILLS	Case Number	9904586	41.0548435	-73.56329507	
880 E MAIN ST	STAMFORD	CT	06902	AUTOMATED TRANSM STAMFORD	EDR Hist Auto		41.0557741	-73.52489865		
881 WASHINGTON BLVD	STAMFORD	CT	06901	FAST TRACK CLEANERS INC	EDR Hist Cleaner		41.0516318	-73.54210564		
883 WASHINGTON BLVD	STAMFORD	CT	06901	NEWFIELD CLEANERS	EDR Hist Cleaner		41.0516681	-73.54210222		
888 WASHINGTON BLVD	STAMFORD	CT	06901	CITY OF STAMFORD	ASBESTOS		41.0516085	-73.54241383		
888 WASHINGTON BLVD	STAMFORD	CT	06901	CITY OF STAMFORD	BROWNFIELDS		41.0516085	-73.54241383		
888 WASHINGTON BLVD	STAMFORD	CT	06901	CITY OF STAMFORD	ENF	Status	Active	41.0516085	-73.54241383	

**TABLE 1
HAZARDOUS MATERIAL SITES WITHIN THE PROJECT FOCUS AREA
I-95 Stamford Planning and Linkages Study**

STREET	CITY	ST	ZIP	FACILITY	DB NAME	FIELD DESC	FIELD VALUE	LAT	LONG	EPA-ID
888 WASHINGTON BLVD	STAMFORD	CT	06901	CITY OF STAMFORD	ENF	Enforcement Action Id	135-0342/1201-0515	41.0516085	-73.54241383	
888 WASHINGTON BLVD	STAMFORD	CT	06901	CITY OF STAMFORD	NPDES	Status	Expired	41.0516085	-73.54241383	
888 WASHINGTON BLVD	STAMFORD	CT	06901	CITY OF STAMFORD	NPDES	Permit Number	GPH001146	41.0516085	-73.54241383	
888 WASHINGTON BLVD	STAMFORD	CT		CLEAN HARBORS	MANIFEST	EPA Id	CTP000020667	41.0516085	-73.54241383	
888 WASHINGTON BLVD	STAMFORD	CT	06442	STAMFORD CITY OF	MANIFEST	EPA Id	CTP000027259	41.0516085	-73.54241383	
888 WASHINGTON BLVD	STAMFORD	CT	06442	STAMFORD CITY OF	SPILLS	Facility Status	CLOSED	41.0516085	-73.54241383	
888 WASHINGTON BLVD	STAMFORD	CT	06442	STAMFORD CITY OF	SPILLS	Case Number	201702372	41.0516085	-73.54241383	
888 WASHINGTON BLVD	STAMFORD	CT		STAMFORD GOVERNMENT CENTER	MANIFEST	EPA Id	CTP000018118	41.0516085	-73.54241383	
888 WASHINGTON ST	STAMFORD	CT	06904	CITY OF STAMFORD CT SANITATION DEPT	MANIFEST	EPA Id	CTP000006971	41.0516085	-73.54241383	
89 CULLODEN STREET	STAMFORD	CT	06902	H. TEMPLE PROPERTY	CPCS	Lust Status	LUST Completed (DEP's significant hazard definition)	41.059662	-73.52282012	
89 CULLODEN STREET	STAMFORD	CT	06902	H. TEMPLE PROPERTY	LUST	LUST Id	37220	41.059662	-73.52282012	
89 CULLODEN STREET	STAMFORD	CT	06902	H. TEMPLE PROPERTY	SDADB	Facility Id	3632	41.059662	-73.52282012	
89 CULLODEN STREET	STAMFORD	CT	06902	H. TEMPLE PROPERTY	SPILLS	Facility Status	Closed	41.059662	-73.52282012	
89 CULLODEN STREET	STAMFORD	CT	06902	H. TEMPLE PROPERTY	SPILLS	Case Number	9901401	41.059662	-73.52282012	
89 DIAZ ST	STAMFORD	CT	06902	TELESCO PETER	EDR Hist Auto			41.0452054	-73.55657321	
89 MYRTLE AVE	STAMFORD	CT	06902-3905	IFF-OFF CO.	FINDS	Registry ID:	110043456293	41.0531068	-73.52558693	110043456293
89 MYRTLE AVE	STAMFORD	CT	06902-3905	IFF-OFF CO.	FINDS	Registry ID:	110030418180	41.0531068	-73.52558693	110043456293
89 MYRTLE AVE	STAMFORD	CT	06902-3905	IFF-OFF CO.	US BROWNFIELDS	Cleanup Completion Date	-	41.0531068	-73.52558693	110043456293
89 MYRTLE AVE	STAMFORD	CT	06902-3905	IFF-OFF CO.	US BROWNFIELDS	ACRES property ID	130665	41.0531068	-73.52558693	110043456293
89 MYRTLE AVE	STAMFORD	CT	06902	IFF-OFF CO.	UST	Facility Id	135-8763	41.0531068	-73.52558693	
89 MYRTLE AVE	STAMFORD	CT	06902	IFF-OFF CO.	UST	Tank Status	Permanently Closed	41.0531068	-73.52558693	
89 MYRTLE AVENUE	STAMFORD	CT		89 MYRTLE AVENUE	BROWNFIELDS			41.0531068	-73.52558693	
89 SELLECK ST	STAMFORD	CT	06902	PETRIZZI AMERICO D	EDR Hist Auto			41.0406892	-73.55121765	
89 SUTTON AVE	STAMFORD	CT	06904	GLEN OESTERLE	CPCS	Lust Status	LUST Completed (DEP's significant hazard definition)	41.0653328	-73.51645781	
89 SUTTON AVE	STAMFORD	CT	06904	GLEN OESTERLE	LUST	LUST Id	32874	41.0653328	-73.51645781	
89 SUTTON AVE	STAMFORD	CT	06904	GLEN OESTERLE	SPILLS	Facility Status	closed	41.0653328	-73.51645781	
89 SUTTON AVE	STAMFORD	CT	06904	GLEN OESTERLE	SPILLS	Case Number	9701748	41.0653328	-73.51645781	
890 EAST MAIN ST.	STAMFORD	CT	06902	CAR DEALERSHIP	CPCS	Lust Status	LUST Completed (DEP's significant hazard definition)	41.0558389	-73.52452883	
890 EAST MAIN ST.	STAMFORD	CT	06902	CAR DEALERSHIP	LUST	LUST Id	29281	41.0558389	-73.52452883	
890 EAST MAIN ST.	STAMFORD	CT		CAR DEALERSHIP	RGA LUST	Facility ID	Not reported	41.0558389	-73.52452883	
892 E MAIN ST	STAMFORD	CT	06902-3926	FIRESTONE TIRE & SERVICE CENTERS #7062	FINDS	Registry ID:	110044355471	41.0558518	-73.5244535	110044355471
892 E MAIN ST	STAMFORD	CT	06902	FIRESTONE TIRE & SERVICE CENTERS #7062	NPDES	Status	Expired	41.0558518	-73.5244535	
892 E MAIN ST	STAMFORD	CT	06902	FIRESTONE TIRE & SERVICE CENTERS #7062	NPDES	Permit Number	GVM001176	41.0558518	-73.5244535	
892 EAST MAIN ST	STAMFORD	CT		MANGRUND REALTY CO GRUNDBERGER	MANIFEST	EPA Id	CTP000014228	41.0558518	-73.5244535	
892 EAST MAIN STREET	STAMFORD	CT	06902	BFS RETAIL & COMMERCIAL OPERATIONS, LLC	ASBESTOS			41.0558518	-73.5244535	
9 ELM COURT	STAMFORD	CT	06902	AAMCO TRANSMISSION	MANIFEST	EPA Id	CTD983866401	41.0511238	-73.52854893	
9 ELM COURT	STAMFORD	CT	06902	FARNETI CORPORATION	EDR Hist Auto			41.0511238	-73.52854893	
9 ELM CT	STAMFORD	CT	06902	AAMCO TRANS	ECHO	Registry ID	110002486195	41.0511238	-73.52854893	CTD983866401
9 ELM CT	STAMFORD	CT	06902	AAMCO TRANS	FINDS	Registry ID:	110002486195	41.0511238	-73.52854893	CTD983866401

**TABLE 1
HAZARDOUS MATERIAL SITES WITHIN THE PROJECT FOCUS AREA
I-95 Stamford Planning and Linkages Study**

STREET	CITY	ST	ZIP	FACILITY	DB NAME	FIELD DESC	FIELD VALUE	LAT	LONG	EPA-ID
9 ELM CT	STAMFORD	CT	06902	AAMCO TRANS	MANIFEST	EPA ID	CTD983866401	41.0511238	-73.52854893	CTD983866401
9 ELM CT	STAMFORD	CT	06902	AAMCO TRANS	RCRA NonGen / NLR	EPA Id	CTD983866401	41.0511238	-73.52854893	CTD983866401
9 LILIAN STREET	STAMFORD	CT			SPILLS	Facility Status	CLOSED	41.0531949	-73.52127919	
9 LILIAN STREET	STAMFORD	CT			SPILLS	Case Number	201601342	41.0531949	-73.52127919	
9 ORLANDO AVENUE	STAMFORD	CT			SPILLS	Facility Status	CLOSED	41.0422292	-73.55860381	
9 ORLANDO AVENUE	STAMFORD	CT			SPILLS	Case Number	202001229	41.0422292	-73.55860381	
9 SOUTHFIELD AVE	STAMFORD	CT	06902	RILEY SCHOOL	UST	Facility Id	135-4200	41.0399659	-73.54803307	
9 SOUTHFIELD AVE	STAMFORD	CT	06902	RILEY SCHOOL	UST	Tank Status	Permanently Closed	41.0399659	-73.54803307	
9 W MAIN ST	STAMFORD	CT	06902	MILL RIVER MOTORS	UST	Facility Id	135-8760	41.0522203	-73.54617369	
9 W MAIN ST	STAMFORD	CT	06902	MILL RIVER MOTORS	UST	Tank Status	Permanently Closed	41.0522203	-73.54617369	
9 W. HENRY ST	STAMFORD	CT	06902	ANTARES GATEWAY II SPE LP	ASBESTOS			41.0449514	-73.54281105	
9 WARREN ST	STAMFORD	CT			SPILLS	Facility Status	CLOSED	41.0520777	-73.52585745	
9 WARREN ST	STAMFORD	CT			SPILLS	Case Number	200602629	41.0520777	-73.52585745	
90 COMMERCE RD	STAMFORD	CT	06902- 4506	NINETY COMMERCE ROAD, INC.	FINDS	Registry ID:	110030391421	41.0467765	-73.56444563	110030391421
90 COMMERCE RD	STAMFORD	CT	06902	NINETY COMMERCE ROAD, INC.	UST	Facility Id	135-10909	41.0467765	-73.56444563	
90 COMMERCE RD	STAMFORD	CT	06902	NINETY COMMERCE ROAD, INC.	UST	Tank Status	Permanently Closed	41.0467765	-73.56444563	
90 COMMERCE ROAD	STAMFORD	CT			SPILLS	Facility Status	closed	41.0467765	-73.56444563	
90 COMMERCE ROAD	STAMFORD	CT			SPILLS	Facility Status	Closed	41.0467765	-73.56444563	
90 COMMERCE ROAD	STAMFORD	CT			SPILLS	Case Number	200101698	41.0467765	-73.56444563	
90 COMMERCE ROAD	STAMFORD	CT			SPILLS	Case Number	200202415	41.0467765	-73.56444563	
90 COMMERCE ROAD	STAMFORD	CT			SPILLS	Case Number	9907205	41.0467765	-73.56444563	
90 FAIRFIELD AVE	STAMFORD	CT	06902	YEARWOOD CENTER	MANIFEST	EPA Id	CTP000024456	41.0488115	-73.55134777	
90 FAIRFIELD AVE	STAMFORD	CT	06902	YERWOOD CTR	ASBESTOS			41.0488115	-73.55134777	
90 LINCOLN AVE	STAMFORD	CT	06902	BALDWIN GRAPHIC PRODUCTS & BALDWIN TECHNOLOGY CO	MANIFEST	EPA Id	CTD982544017	41.059421	-73.52126207	
90 LINCOLN AVE	STAMFORD	CT	06902	BALDWIN GRAPHIC PRODUCTS BALDWIN TECH CO	MANIFEST	EPA ID	CTD982544017	41.059421	-73.52126207	CTD982544017
90 LINCOLN AVE	STAMFORD	CT	06902	BALDWIN GRAPHIC PRODUCTS BALDWIN TECH CO	MANIFEST	Manifest Document Number	002228659SKS	41.059421	-73.52126207	CTD982544017
90 LINCOLN AVE	STAMFORD	CT	06902	BALDWIN GRAPHIC PRODUCTS BALDWIN TECH CO	MANIFEST	EPA Id	CTD982544017	41.059421	-73.52126207	CTD982544017
90 LINCOLN AVE	STAMFORD	CT	06902	BALDWIN GRAPHIC PRODUCTS BALDWIN TECH CO	RCRA NonGen / NLR	EPA Id	CTD982544017	41.059421	-73.52126207	CTD982544017
90 LINCOLN AVE	STAMFORD	CT	06904	BALDWIN TECHNOLOGY	MANIFEST	EPA Id	CTD098544017	41.059421	-73.52126207	
90 SOUTHFIELD AVE	STAMFORD	CT	06902	ULTRAMAR PETROLEUM INC	CT PROPERTY	Status	Not reported	41.037228	-73.54745436	CTD069871366
90 SOUTHFIELD AVE	STAMFORD	CT	06902	ULTRAMAR PETROLEUM INC	ECHO	Registry ID	110003018083	41.037228	-73.54745436	CTD069871366
90 SOUTHFIELD AVE	STAMFORD	CT	06902	ULTRAMAR PETROLEUM INC	FINDS	Registry ID:	110003018083	41.037228	-73.54745436	CTD069871366
90 SOUTHFIELD AVE	STAMFORD	CT	06902	ULTRAMAR PETROLEUM INC	RCRA NonGen / NLR	EPA Id	CTD069871366	41.037228	-73.54745436	CTD069871366
90 SOUTHFIELD AVE	STAMFORD	CT	06902	ULTRAMAR PETROLEUM INC	SDADB	Facility Id	5077	41.037228	-73.54745436	CTD069871366
90 WILSON ST	STAMFORD	CT	06902	D YOUNG	ASBESTOS			41.0449021	-73.55340233	
909-911 EAST MAIN ST	STAMFORD	CT	06901	CITY OF STAMFORD	ASBESTOS			41.0558959	-73.52328582	
909-911 EAST MAIN ST	STAMFORD	CT	06902	CITY OF STAMFORD	ASBESTOS			41.0558959	-73.52328582	
91 LADDINS ROCK ROAD	GREENWICH	CT			SPILLS	Facility Status	Closed	41.0442747	-73.5662194	
91 LADDINS ROCK ROAD	GREENWICH	CT			SPILLS	Case Number	200308778	41.0442747	-73.5662194	
91 RIVER VIEW DR	STAMFORD	CT			SPILLS	Facility Status	Closed	41.0637337	-73.50999962	
91 RIVER VIEW DR	STAMFORD	CT			SPILLS	Case Number	200502757	41.0637337	-73.50999962	
914 E MAIN ST	STAMFORD	CT	06902	AAMCO TRANSM	BROWNFIELDS			41.056054	-73.52286806	
914 E MAIN ST	STAMFORD	CT	06902	AAMCO TRANSM	MANIFEST	EPA Id	CTP000010288	41.056054	-73.52286806	
914 E MAIN ST	STAMFORD	CT	06902	AAMCO TRANSM	MANIFEST	EPA Id	CTP000010267	41.056054	-73.52286806	
914 E MAIN ST	STAMFORD	CT	06902	LA QUALITE AUTO CARE LTD	EDR Hist Auto			41.056054	-73.52286806	
914 E MAIN ST	STAMFORD	CT	06902- 4055	NEW HOPE REALTY	FINDS	Registry ID:	110030410543	41.056054	-73.52286806	110030410543

**TABLE 1
HAZARDOUS MATERIAL SITES WITHIN THE PROJECT FOCUS AREA
I-95 Stamford Planning and Linkages Study**

STREET	CITY	ST	ZIP	FACILITY	DB NAME	FIELD DESC	FIELD VALUE	LAT	LONG	EPA-ID
914 E MAIN ST	STAMFORD	CT	06902	NEW HOPE REALTY	UST	Facility Id	135-12032	41.056054	-73.52286806	
914 E MAIN ST	STAMFORD	CT	06902	NEW HOPE REALTY	UST	Tank Status	Permanently Closed	41.056054	-73.52286806	
914 E MAIN ST	STAMFORD	CT	06902	RAZORS AUTO SVC	ECHO	Registry ID	110001733946	41.056054	-73.52286806	CTD983876319
914 E MAIN ST	STAMFORD	CT	06902	RAZORS AUTO SVC	FINDS	Registry ID:	110001733946	41.056054	-73.52286806	CTD983876319
914 E MAIN ST	STAMFORD	CT	06902	RAZORS AUTO SVC	LUST	LUST Id	59848	41.056054	-73.52286806	CTD983876319
914 E MAIN ST	STAMFORD	CT	06902	RAZORS AUTO SVC	RCRA NonGen / NLR	EPA Id	CTD983876319	41.056054	-73.52286806	CTD983876319
914 E MAIN ST	STAMFORD	CT	06902	RAZORS AUTO SVC	SPILLS	Facility Status	Closed	41.056054	-73.52286806	CTD983876319
914 E MAIN ST	STAMFORD	CT	06902	RAZORS AUTO SVC	SPILLS	Case Number	9905079	41.056054	-73.52286806	CTD983876319
914 E MAIN ST STE 9	STAMFORD	CT	06902	SOAP N SUDS INC	EDR Hist Cleaner			41.056054	-73.52286806	
914 EAST MAIN ST	STAMFORD	CT	06902	NEW HOPE REALTY INC	MANIFEST	EPA Id	CTP000022205	41.056054	-73.52286806	
914 EAST MAIN ST	STAMFORD	CT		NEW HOPE REALTY INC	MANIFEST	EPA Id	CTD983876319	41.056054	-73.52286806	
914 EAST MAIN STREET	STAMFORD	CT			SPILLS	Facility Status	CLOSED	41.056054	-73.52286806	
914 EAST MAIN STREET	STAMFORD	CT			SPILLS	Facility Status	Closed	41.056054	-73.52286806	
914 EAST MAIN STREET	STAMFORD	CT			SPILLS	Case Number	201000099	41.056054	-73.52286806	
914 EAST MAIN STREET	STAMFORD	CT			SPILLS	Case Number	9900386	41.056054	-73.52286806	
914 EAST MAIN STREET	STAMFORD	CT	6902	914 EAST MAIN STREET	FINDS	Registry ID:	110043456319	41.056054	-73.52286806	110043456319
914 EAST MAIN STREET	STAMFORD	CT	6902	914 EAST MAIN STREET	US BROWNFIELDS	Cleanup Completion Date	-	41.056054	-73.52286806	110043456319
914 EAST MAIN STREET	STAMFORD	CT	6902	914 EAST MAIN STREET	US BROWNFIELDS	ACRES property ID	130667	41.056054	-73.52286806	110043456319
914 EAST MAIN STREET	STAMFORD	CT	06902	AQAMCO TRANSMISSION	MANIFEST	EPA ID	CTP000010288	41.056054	-73.52286806	
914 EAST MAIN STREET	STAMFORD	CT		FORMER PICKWICK ICE CREAM CO	RGA LUST	Facility ID	Not reported	41.056054	-73.52286806	
917 EAST MAIN STREET	STAMFORD	CT		917 EAST MAIN STREET	BROWNFIELDS			41.0559477	-73.52283039	
917 EAST MAIN STREET	STAMFORD	CT	6902	917 EAST MAIN STREET	FINDS	Registry ID:	110043456337	41.0559477	-73.52283039	110043456337
917 EAST MAIN STREET	STAMFORD	CT		917 EAST MAIN STREET	SPILLS	Facility Status	CLOSED	41.0559477	-73.52283039	
917 EAST MAIN STREET	STAMFORD	CT		917 EAST MAIN STREET	SPILLS	Case Number	201204582	41.0559477	-73.52283039	
917 EAST MAIN STREET	STAMFORD	CT	6902	917 EAST MAIN STREET	US BROWNFIELDS	Cleanup Completion Date	-	41.0559477	-73.52283039	110043456337
917 EAST MAIN STREET	STAMFORD	CT	6902	917 EAST MAIN STREET	US BROWNFIELDS	ACRES property ID	130669	41.0559477	-73.52283039	110043456337
921-923 EAST MAIN ST	STAMFORD	CT	06902	CITY OF STAMFORD	ASBESTOS			41.0559659	-73.52266945	
921-923 EAST MAIN ST	STAMFORD	CT	06902	CITY OF STAMFORD	ASBESTOS			41.0559659	-73.52266945	
921-923 EAST MAIN ST	STAMFORD	CT		CITY OF STAMFORD ENGINEERING DEPT	ASBESTOS			41.0559659	-73.52266945	
92-94 LOCKWOOD AVE	STAMFORD	CT	06902	CHRISTINE BIASE	ASBESTOS			41.0529824	-73.52144356	
930 EAST MAIN ST FL 3	STAMFORD	CT	06902		LEAD			41.0561136	-73.52225854	
933 EAST MAIN STREET	STAMFORD	CT		933 EAST MAIN STREET	BROWNFIELDS			41.0560462	-73.52176544	
933 EAST MAIN STREET	STAMFORD	CT	06902	933 EAST MAIN STREET	FINDS	Registry ID:	110043456284	41.0560462	-73.52176544	110043456284
933 EAST MAIN STREET	STAMFORD	CT	06902	933 EAST MAIN STREET	US BROWNFIELDS	Cleanup Completion Date	-	41.0560462	-73.52176544	110043456284
933 EAST MAIN STREET	STAMFORD	CT	06902	933 EAST MAIN STREET	US BROWNFIELDS	ACRES property ID	130664	41.0560462	-73.52176544	110043456284
942 E MAIN ST	STAMFORD	CT	06902-4033	OIL STAR, INC.	FINDS	Registry ID:	110046491195	41.056194	-73.52135453	110046491195
942 E MAIN ST	STAMFORD	CT	06902	OIL STAR, INC.	UST	Facility Id	135-44957	41.056194	-73.52135453	
942 E MAIN ST	STAMFORD	CT	06902	OIL STAR, INC.	UST	Tank Status	Permanently Closed	41.056194	-73.52135453	
942 EAST MAIN ST/RT 1	STAMFORD	CT			SPILLS	Facility Status	Not reported	41.056194	-73.52135453	
942 EAST MAIN ST/RT 1	STAMFORD	CT			SPILLS	Case Number	4864	41.056194	-73.52135453	
942 EAST MAIN STREET	STAMFORD	CT	069024033	OIL STAR, INC.	LUST	LUST Id	60317	41.056194	-73.52135453	
942 EAST MAIN STREET	STAMFORD	CT		OIL STAR, INC.	RGA LUST	Facility ID	Not reported	41.056194	-73.52135453	
953 E MAIN ST	STAMFORD	CT	06902	MERMIL OF CT	ECHO	Registry ID	110006188197	41.0561395	-73.52084088	CTD983866484
953 E MAIN ST	STAMFORD	CT	06902	MERMIL OF CT	ECHO	Registry ID	110006174987	41.0561395	-73.52084088	CTD983866484
953 E MAIN ST	STAMFORD	CT	06902	MERMIL OF CT	FINDS	Registry ID:	110006188197	41.0561395	-73.52084088	CTD983866484
953 E MAIN ST	STAMFORD	CT	06902	MERMIL OF CT	FINDS	Registry ID:	110006174987	41.0561395	-73.52084088	CTD983866484
953 E MAIN ST	STAMFORD	CT	06902	MERMIL OF CT	MANIFEST	EPA Id	CTD983866484	41.0561395	-73.52084088	CTD983866484
953 E MAIN ST	STAMFORD	CT	06902	MERMIL OF CT	MANIFEST	EPA Id	CTD983866484	41.0561395	-73.52084088	CTD983866484
953 E MAIN ST	STAMFORD	CT	06902	MERMIL OF CT	RCRA NonGen / NLR	EPA Id	CTD018823484	41.0561395	-73.52084088	CTD018823484

**TABLE 1
HAZARDOUS MATERIAL SITES WITHIN THE PROJECT FOCUS AREA
I-95 Stamford Planning and Linkages Study**

STREET	CITY	ST	ZIP	FACILITY	DB NAME	FIELD DESC	FIELD VALUE	LAT	LONG	EPA-ID
953 E MAIN ST	STAMFORD	CT	06902	MERMIL OF CT	RCRA NonGen / NLR	EPA Id	CTD983866484	41.0561395	-73.52084088	CTD983866484
953 E MAIN ST	STAMFORD	CT	06902	WASH WORKS LLC	EDR Hist Cleaner			41.0561395	-73.52084088	
953 MAIN ST	STAMFORD	CT	06902	HOURGLASS CLEANERS	ECHO	Registry ID	110002480510	41.0561499	-73.52122098	CTD981202971
953 MAIN ST	STAMFORD	CT	06902	HOURGLASS CLEANERS	FINDS	Registry ID:	110002480510	41.0561499	-73.52122098	CTD981202971
953 MAIN ST	STAMFORD	CT	06902	HOURGLASS CLEANERS	MANIFEST	EPA ID	CTD981202971	41.0561499	-73.52122098	CTD981202971
953 MAIN ST	STAMFORD	CT	06902	HOURGLASS CLEANERS	RCRA NonGen / NLR	EPA Id	CTD981202971	41.0561499	-73.52122098	CTD981202971
953 WASHINGTON BLVD STE 6	STAMFORD	CT	06901	EAST MAIN STREET DRY CLRS LLC	EDR Hist Cleaner			41.0528009	-73.54225631	
96 BROAD	STAMFORD	CT		FURGUSON LIBRARY THE	MANIFEST	EPA Id	CTP000031403	41.0553956	-73.53903064	
96 MYRTLE AVENUE	STAMFORD	CT		96 MYRTLE AVENUE	BROWNFIELDS			41.0528242	-73.52566912	
96 MYRTLE AVENUE	STAMFORD	CT	06902	96 MYRTLE AVENUE	FINDS	Registry ID:	110043456391	41.0528242	-73.52566912	110043456391
96 MYRTLE AVENUE	STAMFORD	CT		96 MYRTLE AVENUE	SPILLS	Facility Status	CLOSED	41.0528242	-73.52566912	
96 MYRTLE AVENUE	STAMFORD	CT		96 MYRTLE AVENUE	SPILLS	Case Number	200706999	41.0528242	-73.52566912	
96 MYRTLE AVENUE	STAMFORD	CT	6902	96 MYRTLE AVENUE	US BROWNFIELDS	Cleanup Completion Date	-	41.0528242	-73.52566912	
96 MYRTLE AVENUE	STAMFORD	CT	6902	96 MYRTLE AVENUE	US BROWNFIELDS	ACRES property ID	130675	41.0528242	-73.52566912	
964 EAST MAIN ST	STAMFORD	CT		BRAY ELECTRIC & CONSTRUCTION	MANIFEST	EPA Id	CTP000020841	41.0562821	-73.52054297	
979 E MAIN ST	STAMFORD	CT	06902	PHILS CITGO	EDR Hist Auto			41.0562095	-73.52023821	
99 CLINTON AVE	STAMFORD	CT		RBS GREENWICH CAPITAL PROPERTY ACQUISITION CORP.	ASBESTOS			41.049247	-73.54474576	
99 HAMILTON AVE.	STAMFORD	CT	06904	NABISCO, INC.	CPCS	Lust Status	LUST Completed (DEP's significant hazard definition)	41.0636067	-73.51915956	
99 HAMILTON AVE.	STAMFORD	CT	06902	NABISCO, INC.	LUST	LUST Id	28518	41.0636067	-73.51915956	
99 HAMILTON AVE.	STAMFORD	CT	06902	NABISCO, INC.	SPILLS	Facility Status	Not reported	41.0636067	-73.51915956	
99 HAMILTON AVE.	STAMFORD	CT	06902	NABISCO, INC.	SPILLS	Case Number	5789	41.0636067	-73.51915956	
99 PROSPECT STREET	STAMFORD	CT	06904	MONTE MANAGEMENT	CPCS	Lust Status	LUST Completed (DEP's significant hazard definition)	41.0589337	-73.53551049	
99 PROSPECT STREET	STAMFORD	CT	06902	MONTE MANAGEMENT	LUST	LUST Id	31424	41.0589337	-73.53551049	
99 PROSPECT STREET	STAMFORD	CT	06902	MONTE MANAGEMENT	SPILLS	Facility Status	Closed	41.0589337	-73.53551049	
99 PROSPECT STREET	STAMFORD	CT	06902	MONTE MANAGEMENT	SPILLS	Facility Status	closed	41.0589337	-73.53551049	
99 PROSPECT STREET	STAMFORD	CT	06902	MONTE MANAGEMENT	SPILLS	Case Number	200500464	41.0589337	-73.53551049	
99 PROSPECT STREET	STAMFORD	CT	06902	MONTE MANAGEMENT	SPILLS	Case Number	9703753	41.0589337	-73.53551049	
ARMOR RD	STAMFORD	CT			SPILLS	Facility Status	Not reported	41.0432974	-73.55931264	
ARMOR RD	STAMFORD	CT			SPILLS	Case Number	3840	41.0432974	-73.55931264	
ATLANTIC & BELL ST	STAMFORD	CT			SPILLS	Facility Status	CLOSED	41.0512949	-73.53896558	
ATLANTIC & BELL ST	STAMFORD	CT			SPILLS	Case Number	200603671	41.0512949	-73.53896558	
ATLANTIC AND I-95 NORTH EXIT 7 OFF RAMP	STAMFORD	CT			SPILLS	Facility Status	CLOSED	41.0515981	-73.53016862	
ATLANTIC AND I-95 NORTH EXIT 7 OFF RAMP	STAMFORD	CT			SPILLS	Case Number	200707115	41.0515981	-73.53016862	
ATLANTIC ST.	STAMFORD	CT	06904	EXCELSIOR	CPCS	Lust Status	Investigation	41.0545584	-73.53905119	
ATLANTIC STREET AND SOUTH STATE STREET	STAMFORD	CT	06901	STATE PROJECT NO. 135-326	ECHO	Registry ID	110069997645	41.0486974	-73.53954771	110069997645
ATLANTIC STREET AND SOUTH STATE STREET	STAMFORD	CT	06901	STATE PROJECT NO. 135-326	FINDS	Registry ID:	110069997645	41.0486974	-73.53954771	110069997645
ATLANTIC STREET AND SOUTH STATE STREET	STAMFORD	CT	06901	STATE PROJECT NO. 135-326	NPDES	Status	Expired	41.0486974	-73.53954771	
ATLANTIC STREET AND SOUTH STATE STREET	STAMFORD	CT	06901	STATE PROJECT NO. 135-326	NPDES	Permit Number	GSN002975	41.0486974	-73.53954771	
B/T EXITS 7 & 6, 1955B	STAMFORD	CT			SPILLS	Facility Status	Closed	41.0439377	-73.55246408	
B/T EXITS 7 & 6, 1955B	STAMFORD	CT			SPILLS	Case Number	200103328	41.0439377	-73.55246408	
BEDFORD AVE.	STAMFORD	CT	06904	STAMFORD POLICE DEPT.	CPCS	Lust Status	LUST Completed (DEP's significant hazard definition)	41.0614271	-73.53706511	
BELDON RD.	STAMFORD	CT	06902	CT NATIONAL BANK	CPCS	Lust Status	LUST Completed (DEP's significant hazard definition)	41.0583168	-73.53737329	
BELDON RD.	STAMFORD	CT	06902	CT NATIONAL BANK	LUST	LUST Id	29405	41.0583168	-73.53737329	

**TABLE 1
HAZARDOUS MATERIAL SITES WITHIN THE PROJECT FOCUS AREA
I-95 Stamford Planning and Linkages Study**

STREET	CITY	ST	ZIP	FACILITY	DB NAME	FIELD DESC	FIELD VALUE	LAT	LONG	EPA-ID
BERTOLF RD.	GREENWICH	CT	06830	GREENWICH HOUSING AUTHORITY	CPCS	Lust Status	LUST Completed (DEP's significant hazard definition)	41.0445003	-73.57387609	
BERTOLF RD.	GREENWICH	CT	06830	GREENWICH HOUSING AUTHORITY	LUST	LUST Id	29660	41.0445003	-73.57387609	
BLACKLEY RD.	STAMFORD	CT	06902	CLAIROL	CPCS	Lust Status	Investigation	41.0571763	-73.51645096	
BLACKLEY RD.	STAMFORD	CT	06902	CLAIROL	LUST	LUST Id	28841	41.0571763	-73.51645096	
BROOKSIDE DR.	DARIEN	CT	06820	WHALEN RESIDENCE	CPCS	Lust Status	Investigation	41.065027	-73.50608568	
BROOKSIDE DR.	DARIEN	CT	06820	WHALEN RESIDENCE	LUST	LUST Id	30734	41.065027	-73.50608568	
CANAL ST	STAMFORD	CT	06901	O & G IND ASPHALT PLT	ECHO	Registry ID	110008307787	41.0500998	-73.53580155	110008307787
CANAL ST	STAMFORD	CT	06901	O & G IND ASPHALT PLT	FINDS	Registry ID:	110008307787	41.0500998	-73.53580155	110008307787
CANAL ST	STAMFORD	CT	06901	O & G IND ASPHALT PLT	RCRA-VSQG	EPA Id	CTD982711608	41.045304	-73.53285325	CTD982711608
CANAL ST.	STAMFORD	CT	06901	CANAL ST.	FINDS	Registry ID:	110044150897	41.0500998	-73.53580155	110044150897
CANAL ST.	STAMFORD	CT	06902	HEYMAN PROPERTIES	CPCS	Lust Status	Investigation	41.0575133	-73.53538721	
CANAL ST.	STAMFORD	CT	06902	HEYMAN PROPERTIES	LUST	LUST Id	29718	41.0575133	-73.53538721	
CANAL ST/BARTLETT TREE EXPERTS	STAMFORD	CT			SPILLS	Facility Status	Not reported	41.0477434	-73.53434966	
CANAL ST/BARTLETT TREE EXPERTS	STAMFORD	CT			SPILLS	Case Number	4370	41.0477434	-73.53434966	
CANAL ST/BOUNDED BY CANAL, MARKET, PACIFIC & HENRY	STAMFORD	CT		STAMFORD INDUSTRIAL PARK / YALE & TOWNE COMP	ENG CONTROLS	Remediation Id	9786	41.0438496	-73.53218894	
CANAL STREET AND JEFFERSON STREET	STAMFORD	CT			SPILLS	Facility Status	CLOSED	41.0485056	-73.53502424	
CANAL STREET AND JEFFERSON STREET	STAMFORD	CT			SPILLS	Case Number	201300317	41.0485056	-73.53502424	
CANTERBURY GRAIN	STAMFORD	CT	06902	CANTERBURY GRAIN	CPCS	Lust Status	Investigation	41.0544106	-73.53156914	
CANTERBURY GRAIN	STAMFORD	CT	06902	CANTERBURY GRAIN	LUST	LUST Id	29278	41.0544106	-73.53156914	
CHERRY ST & ELM STREET	STAMFORD	CT			SPILLS	Facility Status	Closed	41.0504083	-73.52802844	
CHERRY ST & ELM STREET	STAMFORD	CT			SPILLS	Case Number	9706711	41.0504083	-73.52802844	
CHERRY STREET	STAMFORD	CT		METRO NORTH COMMUTER RAILROAD	SDADB	Facility Id	418	41.0500998	-73.52960019	
CHERRY STREET	STAMFORD	CT		METRO NORTH COMMUTER RAILROAD	SHWS	EPA ID	CTD981214414	41.0500998	-73.52960019	
CHERRY STREET	STAMFORD	CT		METRO NORTH COMMUTER RAILROAD	SHWS	State ID	418	41.0500998	-73.52960019	
CHERRY STREET	STAMFORD	CT		METRO NORTH COMMUTER RAILROAD	SPILLS	Facility Status	closed	41.0500998	-73.52960019	
CHERRY STREET	STAMFORD	CT		METRO NORTH COMMUTER RAILROAD	SPILLS	Case Number	200207441	41.0500998	-73.52960019	
CHESHIRE BLVD AT ATLANTIC STREET	STAMFORD	CT			SPILLS	Facility Status	CLOSED	41.0500972	-73.53896558	
CHESHIRE BLVD AT ATLANTIC STREET	STAMFORD	CT			SPILLS	Case Number	200604252	41.0500972	-73.53896558	
CLAIROL, 1 BLAKELY ROAD	STAMFORD	CT			SPILLS	Facility Status	Closed	41.0569638	-73.51584486	
CLAIROL, 1 BLAKELY ROAD	STAMFORD	CT			SPILLS	Case Number	200103203	41.0569638	-73.51584486	
CORNER OF ELM AND CHERRY STREET	STAMFORD	CT			SPILLS	Facility Status	CLOSED	41.0501957	-73.5279668	
CORNER OF ELM AND CHERRY STREET	STAMFORD	CT			SPILLS	Case Number	200602194	41.0501957	-73.5279668	
CORNER OF PACIFIC AND REMINGTON STREETS AKA 770 PACIFIC ST	STAMFORD	CT		PITNEY BOWES QOUNSET HUT & CARPENTER SHOP	AUL	Status	Certificate of Title	41.040767	-73.53899983	
CORNER OF PACIFIC AND REMINGTON STREETS AKA 770 PACIFIC ST	STAMFORD	CT		PITNEY BOWES QOUNSET HUT & CARPENTER SHOP	AUL	Facility Id	7071	41.040767	-73.53899983	
CORTLAND AVENUE	STAMFORD	CT	06902	NAME NOT IN AQS	FINDS	Registry ID:	110020885167	41.06017	-73.51404027	110020885167
CORTLAND AND EAST MAIN	STAMFORD	CT			RGA LUST	Facility ID	Not reported	41.0581872	-73.51354718	
CORTLAND AND EAST MAIN	STAMFORD	CT			SPILLS	Facility Status	Closed	41.0581872	-73.51354718	
CORTLAND AND EAST MAIN	STAMFORD	CT			SPILLS	Case Number	200006268	41.0581872	-73.51354718	
COURTLAND AVE.	STAMFORD	CT	06902	COURTLAND GARDEN	CPCS	Lust Status	LUST Completed (DEP's significant hazard definition)	41.0594572	-73.51378003	
COURTLAND AVE.	STAMFORD	CT	06902	COURTLAND GARDEN	LUST	LUST Id	28832	41.0594572	-73.51378003	
CT TRANSIT	STAMFORD	CT			SPILLS	Facility Status	Closed	41.0513467	-73.52827841	
CT TRANSIT	STAMFORD	CT			SPILLS	Case Number	200008868	41.0513467	-73.52827841	

**TABLE 1
HAZARDOUS MATERIAL SITES WITHIN THE PROJECT FOCUS AREA
I-95 Stamford Planning and Linkages Study**

STREET	CITY	ST	ZIP	FACILITY	DB NAME	FIELD DESC	FIELD VALUE	LAT	LONG	EPA-ID
CULLODEN RD	STAMFORD	CT	06902	CL & P STAMFORD RELIABILITY CABLE PROJECT CULLODEN RD	NPDES	Status	Expired	41.0531405	-73.52990495	
CULLODEN RD	STAMFORD	CT	06902	CL & P STAMFORD RELIABILITY CABLE PROJECT CULLODEN RD	NPDES	Permit Number	GGR001914	41.0531405	-73.52990495	
CULLODEN RD. CRYSTAL ST	STAMFORD	CT			SPILLS	Facility Status	Closed	41.0558129	-73.52378234	
CULLODEN RD. CRYSTAL ST	STAMFORD	CT			SPILLS	Case Number	200107042	41.0558129	-73.52378234	
CYTECH INDUSTRIES, 1937 WEST MAIN STREET	STAMFORD	CT			PFAS			41.0509294	-73.56106244	
CYTECH INDUSTRIES, 1937 WEST MAIN STREET	STAMFORD	CT			SPILLS	Facility Status	Closed	41.0509294	-73.56106244	
CYTECH INDUSTRIES, 1937 WEST MAIN STREET	STAMFORD	CT			SPILLS	Case Number	200305529	41.0509294	-73.56106244	
DALY STREET	STAMFORD	CT			SPILLS	Facility Status	CLOSED	41.0538326	-73.52784696	
DALY STREET	STAMFORD	CT			SPILLS	Case Number	200707662	41.0538326	-73.52784696	
DAVENPORT AND GREENWICH AVE	STAMFORD	CT			SPILLS	Facility Status	CLOSED	41.0438599	-73.547064	
DAVENPORT AND GREENWICH AVE	STAMFORD	CT			SPILLS	Case Number	201201612	41.0438599	-73.547064	
DAVENPORT ST	STAMFORD	CT			SPILLS	Facility Status	Not reported	41.0437666	-73.54697497	
DAVENPORT ST	STAMFORD	CT			SPILLS	Case Number	3308	41.0437666	-73.54697497	
DAVENPORT ST.	STAMFORD	CT	06904	PETROLEUM HEAT AND POWER CO. INC.	UST	Facility Id	135-8719	41.0431003	-73.54699551	
DAVENPORT ST.	STAMFORD	CT	06904	PETROLEUM HEAT AND POWER CO. INC.	UST	Tank Status	Permanently Closed	41.0431003	-73.54699551	
DAVENPORT STREET AND WATERSIDE PLACE	STAMFORD	CT			SPILLS	Facility Status	closed	41.0436551	-73.54700921	
DAVENPORT STREET AND WATERSIDE PLACE	STAMFORD	CT			SPILLS	Case Number	200406822	41.0436551	-73.54700921	
DIAZ AVE/GRENHARDT RD	STAMFORD	CT			SPILLS	Facility Status	Not reported	41.0443603	-73.55627188	
DIAZ AVE/GRENHARDT RD	STAMFORD	CT			SPILLS	Case Number	4170	41.0443603	-73.55627188	
DOT, 2 BROOKSIDE DR.	DARIEN	CT			SPILLS	Facility Status	Closed	41.0616914	-73.51031123	
DOT, 2 BROOKSIDE DR.	DARIEN	CT			SPILLS	Case Number	9805818	41.0616914	-73.51031123	
DYKE LANE	STAMFORD	CT	06904	STAMFORD MUNICIPAL LANDFILL	CPCS	Lust Status	Not reported	41.0414152	-73.54298911	
DYKE LANE	STAMFORD	CT	06904	STAMFORD MUNICIPAL LANDFILL	SDADB	Facility Id	421	41.0414152	-73.54298911	
DYKE LANE	STAMFORD	CT	06904	STAMFORD MUNICIPAL LANDFILL	SHWS	EPA ID	CTD983870411	41.0414152	-73.54298911	
DYKE LANE	STAMFORD	CT	06904	STAMFORD MUNICIPAL LANDFILL	SHWS	State ID	421	41.0414152	-73.54298911	
DYKE PARK	STAMFORD	CT	06902	STAMFORD MUNICIPAL LANDFILL	SEMS-ARCHIVE	EPA ID	CTD983870411	41.0414152	-73.54298911	CTD983870411
DYKE PARK	STAMFORD	CT	06902	STAMFORD MUNICIPAL LANDFILL	SEMS-ARCHIVE	Site ID	0101961	41.0414152	-73.54298911	CTD983870411
DYKE STREET	STAMFORD	CT		YACHT HAVEN WEST, INC.	SDADB	Facility Id	2347	41.0396988	-73.54152009	
EAST MAIN & LAWN AVE	STAMFORD	CT			SPILLS	Facility Status	CLOSED	41.0555952	-73.51896438	
EAST MAIN & LAWN AVE	STAMFORD	CT			SPILLS	Case Number	200606016	41.0555952	-73.51896438	
EAST MAIN & SEASIDE RD.	STAMFORD	CT			SPILLS	Facility Status	Closed	41.0588792	-73.51130427	
EAST MAIN & SEASIDE RD.	STAMFORD	CT			SPILLS	Case Number	200504741	41.0588792	-73.51130427	
EAST MAIN AND MYRTLE AVE	STAMFORD	CT			SPILLS	Facility Status	CLOSED	41.0558907	-73.52378576	
EAST MAIN AND MYRTLE AVE	STAMFORD	CT			SPILLS	Case Number	201402691	41.0558907	-73.52378576	
EAST MAIN AND WATERBURY AVE	STAMFORD	CT			SPILLS	Facility Status	CLOSED	41.060354	-73.50876688	
EAST MAIN AND WATERBURY AVE	STAMFORD	CT			SPILLS	Case Number	200508322	41.060354	-73.50876688	
EAST MAIN AND WATERBURY AVENUE	DARIEN	CT			SPILLS	Facility Status	CLOSED	41.0603411	-73.50878743	
EAST MAIN AND WATERBURY AVENUE	DARIEN	CT			SPILLS	Case Number	200905741	41.0603411	-73.50878743	
EAST MAIN AT SEASIDE	STAMFORD	CT			SPILLS	Facility Status	CLOSED	41.0580965	-73.51066393	
EAST MAIN AT SEASIDE	STAMFORD	CT			SPILLS	Case Number	200707606	41.0580965	-73.51066393	
EAST MAIN LOCKWOOD	STAMFORD	CT			SPILLS	Facility Status	CLOSED	41.0553956	-73.52056694	
EAST MAIN LOCKWOOD	STAMFORD	CT			SPILLS	Case Number	200606122	41.0553956	-73.52056694	
EAST MAIN ST. AND GRANT ST.	STAMFORD	CT			SPILLS	Facility Status	CLOSED	41.0562614	-73.52026903	
EAST MAIN ST. AND GRANT ST.	STAMFORD	CT			SPILLS	Case Number	201304364	41.0562614	-73.52026903	
EAST MAIN ST. AND SEASIDE	STAMFORD	CT			SPILLS	Facility Status	CLOSED	41.0588792	-73.51130427	
EAST MAIN ST. AND SEASIDE	STAMFORD	CT			SPILLS	Case Number	200700584	41.0588792	-73.51130427	
EAST MAIN STREET & LOCKWOOD STREET	STAMFORD	CT			SPILLS	Facility Status	CLOSED	41.0561395	-73.52133398	
EAST MAIN STREET & LOCKWOOD STREET	STAMFORD	CT			SPILLS	Case Number	200804313	41.0561395	-73.52133398	

**TABLE 1
HAZARDOUS MATERIAL SITES WITHIN THE PROJECT FOCUS AREA
I-95 Stamford Planning and Linkages Study**

STREET	CITY	ST	ZIP	FACILITY	DB NAME	FIELD DESC	FIELD VALUE	LAT	LONG	EPA-ID
EAST MAIN STREET AND LOCKWOOD STREET	STAMFORD	CT			SPILLS	Facility Status	closed	41.0561395	-73.52133398	
EAST MAIN STREET AND LOCKWOOD STREET	STAMFORD	CT			SPILLS	Case Number	200408286	41.0561395	-73.52133398	
EAST MAIN STREET AND MYRTLE	STAMFORD	CT			SPILLS	Facility Status	Closed	41.0558907	-73.52378576	
EAST MAIN STREET AND MYRTLE	STAMFORD	CT			SPILLS	Case Number	200408137	41.0558907	-73.52378576	
EAST MAIN STREET AND MYRTLE AVE	STAMFORD	CT			SPILLS	Facility Status	CLOSED	41.0558907	-73.52378576	
EAST MAIN STREET AND MYRTLE AVE	STAMFORD	CT			SPILLS	Case Number	201107223	41.0558907	-73.52378576	
EAST OF ELM ST OVERPASS	STAMFORD	CT			SPILLS	Facility Status	Not reported	41.0509553	-73.529179	
EAST OF ELM ST OVERPASS	STAMFORD	CT			SPILLS	Case Number	3093	41.0509553	-73.529179	
ELM COURT	STAMFORD	CT			SPILLS	Facility Status	Closed	41.0513467	-73.52827841	
ELM COURT	STAMFORD	CT			SPILLS	Facility Status	Not reported	41.0513467	-73.52827841	
ELM COURT	STAMFORD	CT			SPILLS	Case Number	200402820	41.0513467	-73.52827841	
ELM COURT	STAMFORD	CT			SPILLS	Case Number	6269	41.0513467	-73.52827841	
ELM COURT	STAMFORD	CT	06902	CONN DOT BUT MAINTENANCE FACILITY	FINDS	Registry ID:	110044167923	41.0510512	-73.52864139	110044167923
ELM COURT	STAMFORD	CT	06902	CONN DOT BUT MAINTENANCE FACILITY	UST	Facility Id	135-8788	41.0504368	-73.52836745	
ELM COURT	STAMFORD	CT	06902	CONN DOT BUT MAINTENANCE FACILITY	UST	Tank Status	Permanently Closed	41.0504368	-73.52836745	
ELM ST - IMPORTED CARS OF STAMFORD	STAMFORD	CT			SPILLS	Facility Status	CLOSED	41.0506105	-73.52801817	
ELM ST - IMPORTED CARS OF STAMFORD	STAMFORD	CT			SPILLS	Case Number	200600931	41.0506105	-73.52801817	
ELM ST AND ELM CT	STAMFORD	CT			SPILLS	Facility Status	CLOSED	41.0510745	-73.5286859	
ELM ST AND ELM CT	STAMFORD	CT			SPILLS	Case Number	201504283	41.0510745	-73.5286859	
ELM STREET AND SOUTH STATE STREET	STAMFORD	CT			SPILLS	Facility Status	CLOSED	41.0519429	-73.53016177	
ELM STREET AND SOUTH STATE STREET	STAMFORD	CT			SPILLS	Case Number	201204864	41.0519429	-73.53016177	
ELM/CHERRY ST	STAMFORD	CT			SPILLS	Facility Status	Not reported	41.0502217	-73.52797365	
ELM/CHERRY ST	STAMFORD	CT			SPILLS	Case Number	5826	41.0502217	-73.52797365	
EXIT #9 SOUTH ON I-95	DARIEN	CT			ERNS			41.0585501	-73.51230759	
EXIT 6 I95 NORTH BOUND	STAMFORD	CT			SPILLS	Facility Status	closed	41.0437459	-73.55499805	
EXIT 6 I95 NORTH BOUND	STAMFORD	CT			SPILLS	Case Number	200205608	41.0437459	-73.55499805	
EXIT 6 RAMP TO 472 WEST AVE	STAMFORD	CT			SPILLS	Facility Status	Closed	41.0444899	-73.56325055	
EXIT 6 RAMP TO 472 WEST AVE	STAMFORD	CT			SPILLS	Case Number	200005664	41.0444899	-73.56325055	
EXIT 9 ENTRANCE RAMP TO 95N	STAMFORD	CT			SPILLS	Facility Status	closed	41.0570182	-73.51280068	
EXIT 9 ENTRANCE RAMP TO 95N	STAMFORD	CT			SPILLS	Case Number	9802391	41.0570182	-73.51280068	
FAIRFIELD AVE.	STAMFORD	CT	06902	AUTO SHOP	CPCS	Lust Status	LUST Completed (DEP's significant hazard definition)	41.0363075	-73.55141283	
FAIRFIELD AVE.	STAMFORD	CT	06902	AUTO SHOP	LUST	LUST Id	29186	41.0363075	-73.55141283	
FAIRFIELD AVE.	STAMFORD	CT	06904	NORTHEAST UTILITIES	CPCS	Lust Status	LUST Completed (DEP's significant hazard definition)	41.0609605	-73.52586772	
FAIRFIELD AVE.	STAMFORD	CT	06904	NORTHEAST UTILITIES	LUST	LUST Id	30149	41.0609605	-73.52586772	
FOUR STAMFORD PLAZA	STAMFORD	CT	06902	COFCO AMERICAS RESOURCES CORP. - PADD 1	FINDS	Registry ID:	110070241436	41.0516007	-73.53585634	110070241436
FOUR STAMFORD PLAZA	STAMFORD	CT	06902	COFCO AMERICAS RESOURCES CORP. - PADD 1	FUELS PROGRAM	Facility ID	71258	41.0516007	-73.53585634	110070241436
FOUR STAMFORD PLAZA	STAMFORD	CT	06902	COFCO AMERICAS RESOURCES CORP. - PADD 1	FUELS PROGRAM	Company Seq ID	6473	41.0516007	-73.53585634	110070241436
FOUR STAMFORD PLAZA	STAMFORD	CT	06902	COFCO AMERICAS RESOURCES CORP. - PADD 2	FINDS	Registry ID:	110070241439	41.0516007	-73.53585634	110070241439
FOUR STAMFORD PLAZA	STAMFORD	CT	06902	COFCO AMERICAS RESOURCES CORP. - PADD 2	FUELS PROGRAM	Facility ID	71257	41.0516007	-73.53585634	110070241439
FOUR STAMFORD PLAZA	STAMFORD	CT	06902	COFCO AMERICAS RESOURCES CORP. - PADD 2	FUELS PROGRAM	Company Seq ID	6473	41.0516007	-73.53585634	110070241439
FOUR STAMFORD PLAZA	STAMFORD	CT	06902	COFCO AMERICAS RESOURCES CORP. - PADD 3	FINDS	Registry ID:	110070241435	41.0516007	-73.53585634	110070241435

**TABLE 1
HAZARDOUS MATERIAL SITES WITHIN THE PROJECT FOCUS AREA
I-95 Stamford Planning and Linkages Study**

STREET	CITY	ST	ZIP	FACILITY	DB NAME	FIELD DESC	FIELD VALUE	LAT	LONG	EPA-ID
FOUR STAMFORD PLAZA	STAMFORD	CT	06902	COFCO AMERICAS RESOURCES CORP. - PADD 3	FUELS PROGRAM	Facility ID	71259	41.0516007	-73.53585634	110070241435
FOUR STAMFORD PLAZA	STAMFORD	CT	06902	COFCO AMERICAS RESOURCES CORP. - PADD 3	FUELS PROGRAM	Company Seq ID	6473	41.0516007	-73.53585634	110070241435
FOUR STAMFORD PLAZA	STAMFORD	CT	06902	COFCO AMERICAS RESOURCES CORP. - PADD 4	FINDS	Registry ID:	110070241438	41.0516007	-73.53585634	110070241438
FOUR STAMFORD PLAZA	STAMFORD	CT	06902	COFCO AMERICAS RESOURCES CORP. - PADD 4	FUELS PROGRAM	Facility ID	71260	41.0516007	-73.53585634	110070241438
FOUR STAMFORD PLAZA	STAMFORD	CT	06902	COFCO AMERICAS RESOURCES CORP. - PADD 4	FUELS PROGRAM	Company Seq ID	6473	41.0516007	-73.53585634	110070241438
FOUR STAMFORD PLAZA	STAMFORD	CT	06902	COFCO AMERICAS RESOURCES CORP. - PADD 5	FINDS	Registry ID:	110070241437	41.0516007	-73.53585634	110070241437
FOUR STAMFORD PLAZA	STAMFORD	CT	06902	COFCO AMERICAS RESOURCES CORP. - PADD 5	FUELS PROGRAM	Facility ID	71261	41.0516007	-73.53585634	110070241437
FOUR STAMFORD PLAZA	STAMFORD	CT	06902	COFCO AMERICAS RESOURCES CORP. - PADD 5	FUELS PROGRAM	Company Seq ID	6473	41.0516007	-73.53585634	110070241437
FOUR STAMFORD PLAZA	STAMFORD	CT	06902	NOBLE PETRO INC MOBILE FACILITY	FINDS	Registry ID:	110070242917	41.0516007	-73.53585634	110070242917
FOUR STAMFORD PLAZA	STAMFORD	CT	06902	NOBLE PETRO INC MOBILE FACILITY	FUELS PROGRAM	Facility ID	82684	41.0516007	-73.53585634	110070242917
FOUR STAMFORD PLAZA	STAMFORD	CT	06902	NOBLE PETRO INC MOBILE FACILITY	FUELS PROGRAM	Company Seq ID	3413	41.0516007	-73.53585634	110070242917
FOUR STAMFORD PLAZA	STAMFORD	CT	06902	PADD 1	FINDS	Registry ID:	110070240017	41.0516007	-73.53585634	110070240017
FOUR STAMFORD PLAZA	STAMFORD	CT	06902	PADD 1	FUELS PROGRAM	Facility ID	00001	41.0516007	-73.53585634	110070240017
FOUR STAMFORD PLAZA	STAMFORD	CT	06902	PADD 1	FUELS PROGRAM	Company Seq ID	3072	41.0516007	-73.53585634	110070240017
FOUR STAMFORD PLAZA	STAMFORD	CT	06902	PADD 2 DIESEL IMPORTING	FINDS	Registry ID:	110070242916	41.0516007	-73.53585634	110070242916
FOUR STAMFORD PLAZA	STAMFORD	CT	06902	PADD 2 DIESEL IMPORTING	FUELS PROGRAM	Facility ID	80002	41.0516007	-73.53585634	110070242916
FOUR STAMFORD PLAZA	STAMFORD	CT	06902	PADD 2 DIESEL IMPORTING	FUELS PROGRAM	Company Seq ID	3413	41.0516007	-73.53585634	110070242916
FOUR STAMFORD PLAZA	STAMFORD	CT	06902	PADD 3	FINDS	Registry ID:	110070240018	41.0516007	-73.53585634	110070240018
FOUR STAMFORD PLAZA	STAMFORD	CT	06902	PADD 3	FUELS PROGRAM	Facility ID	70003	41.0516007	-73.53585634	110070240018
FOUR STAMFORD PLAZA	STAMFORD	CT	06902	PADD 3	FUELS PROGRAM	Company Seq ID	3072	41.0516007	-73.53585634	110070240018
FOUR STAMFORD PLAZA	STAMFORD	CT	06902	PADD 5	FINDS	Registry ID:	110070240019	41.0516007	-73.53585634	110070240019
FOUR STAMFORD PLAZA	STAMFORD	CT	06902	PADD 5	FUELS PROGRAM	Facility ID	70005	41.0516007	-73.53585634	110070240019
FOUR STAMFORD PLAZA	STAMFORD	CT	06902	PADD 5	FUELS PROGRAM	Company Seq ID	3072	41.0516007	-73.53585634	110070240019
FOUR STAMFORD PLAZA	STAMFORD	CT	06902	PADD 6	FINDS	Registry ID:	110070243590	41.0516007	-73.53585634	110070243590
FOUR STAMFORD PLAZA	STAMFORD	CT	06902	PADD 6	FUELS PROGRAM	Facility ID	00006	41.0516007	-73.53585634	110070243590
FOUR STAMFORD PLAZA	STAMFORD	CT	06902	PADD 6	FUELS PROGRAM	Company Seq ID	3072	41.0516007	-73.53585634	110070243590
GREENWICH & PULASKI	STAMFORD	CT			SPILLS	Facility Status	Not reported	41.0440751	-73.54632778	
GREENWICH & PULASKI	STAMFORD	CT			SPILLS	Case Number	4227	41.0440751	-73.54632778	
GREENWICH AVE & TREGLIA TERRACE	STAMFORD	CT			SPILLS	Facility Status	CLOSED	41.0484615	-73.54629696	
GREENWICH AVE & TREGLIA TERRACE	STAMFORD	CT			SPILLS	Case Number	200900473	41.0484615	-73.54629696	
GREENWICH AVE AND SOUTH STATE ST.	STAMFORD	CT			SPILLS	Facility Status	Not reported	41.0458613	-73.54589974	
GREENWICH AVE AND SOUTH STATE ST.	STAMFORD	CT			SPILLS	Case Number	202103890	41.0458613	-73.54589974	
GREENWICH AVE. AND DAVENPORT ST.	STAMFORD	CT			SPILLS	Facility Status	CLOSED	41.0438599	-73.547064	
GREENWICH AVE. AND DAVENPORT ST.	STAMFORD	CT			SPILLS	Case Number	200904882	41.0438599	-73.547064	
GRENHART ROAD	STAMFORD	CT	06904	PROJECT #135-281 ROADWAY IMPROVEMENTS	FINDS	Registry ID:	110044324736	41.0447207	-73.55467959	110044324736
GRENHART ROAD ACROSS FORM 20 GRENHART ROAD	STAMFORD	CT			SPILLS	Facility Status	CLOSED	41.0445133	-73.5591243	
GRENHART ROAD ACROSS FORM 20 GRENHART ROAD	STAMFORD	CT			SPILLS	Case Number	200702348	41.0445133	-73.5591243	
GREENWICH AVE. & RICHMOND HILL AVE.	STAMFORD	CT			ERNS	Incident Date Time	2011-04-19 14:46:00	41.0480338	-73.54628669	
GREENWICH AVE. & RICHMOND HILL AVE.	STAMFORD	CT			ERNS	NRC Report #	973454	41.0480338	-73.54628669	
HARVARD AVE & WAVERLY PL	STAMFORD	CT	06901	BRISCOE & SONS AUTOMOTIVE	EDR Hist Auto			41.0443188	-73.56082617	
HARVARD AVE/I-95 EX 6	STAMFORD	CT			SPILLS	Facility Status	Not reported	41.0442981	-73.56036731	
HARVARD AVE/I-95 EX 6	STAMFORD	CT			SPILLS	Case Number	2969	41.0442981	-73.56036731	
HENRY & ATLANTIC STREETS	STAMFORD	CT		METRO GREEN BUILDING C, HENRY & ATLANTIC STREETS	LUST	LUST Id	49225	41.0448088	-73.54005793	

**TABLE 1
HAZARDOUS MATERIAL SITES WITHIN THE PROJECT FOCUS AREA
I-95 Stamford Planning and Linkages Study**

STREET	CITY	ST	ZIP	FACILITY	DB NAME	FIELD DESC	FIELD VALUE	LAT	LONG	EPA-ID
I - 95 NB EXIT 6 ENTRANCE RAMP	STAMFORD	CT			SPILLS	Facility Status	Closed	41.044267	-73.55973382	
I - 95 NB EXIT 6 ENTRANCE RAMP	STAMFORD	CT			SPILLS	Case Number	9703329	41.044267	-73.55973382	
I - 95 NB EXIT 9	STAMFORD	CT			SPILLS	Facility Status	Closed	41.0570182	-73.51280068	
I - 95 NB EXIT 9	STAMFORD	CT			SPILLS	Case Number	200105979	41.0570182	-73.51280068	
I - 95 NB EXIT 9 ON RAMP	STAMFORD	CT			SPILLS	Facility Status	Closed	41.0560099	-73.514256	
I - 95 NB EXIT 9 ON RAMP	STAMFORD	CT			SPILLS	Case Number	200204938	41.0560099	-73.514256	
I - 95 NB X 7	STAMFORD	CT			SPILLS	Facility Status	Closed	41.0446351	-73.54934457	
I - 95 NB X 7	STAMFORD	CT			SPILLS	Case Number	200304598	41.0446351	-73.54934457	
I - 95 NB X 8	STAMFORD	CT			SPILLS	Facility Status	Closed	41.0515981	-73.53016862	
I - 95 NB X 8	STAMFORD	CT			SPILLS	Case Number	200405135	41.0515981	-73.53016862	
I - 95 NB X 8	STAMFORD	CT			SPILLS	Facility Status	closed	41.0515981	-73.53016862	
I - 95 NB X 8	STAMFORD	CT			SPILLS	Case Number	200206147	41.0515981	-73.53016862	
I - 95 NB X 8 ENTRANCE RAMP	STAMFORD	CT			SPILLS	Facility Status	Closed	41.0515981	-73.53016862	
I - 95 NB X 8 ENTRANCE RAMP	STAMFORD	CT			SPILLS	Case Number	200107286	41.0515981	-73.53016862	
I - 95 SB X 7	STAMFORD	CT			SPILLS	Facility Status	Closed	41.0446351	-73.54934457	
I - 95 SB X 7	STAMFORD	CT			SPILLS	Case Number	200306608	41.0446351	-73.54934457	
I 95 NB X 6	STAMFORD	CT			SPILLS	Facility Status	closed	41.0437459	-73.55499805	
I 95 NB X 6	STAMFORD	CT			SPILLS	Case Number	200206150	41.0437459	-73.55499805	
I-95 AT BROOKSIDE DRIVE	DARIEN	CT	06820	NAME NOT IN AQS	FINDS	Registry ID:	110020885238	41.0630573	-73.508332	110020885238
I-95 BETWEEN EXITS 6 & 7	STAMFORD	CT			SPILLS	Facility Status	Closed	41.0439377	-73.55246408	
I-95 BETWEEN EXITS 6 & 7	STAMFORD	CT			SPILLS	Case Number	200000672	41.0439377	-73.55246408	
I-95 EX 9	STAMFORD	CT			SPILLS	Facility Status	Not reported	41.0570182	-73.51280068	
I-95 EX 9	STAMFORD	CT			SPILLS	Case Number	5529	41.0570182	-73.51280068	
I-95 N/B EX 5-6	STAMFORD	CT			SPILLS	Facility Status	Not reported	41.0445055	-73.56408608	
I-95 N/B EX 5-6	STAMFORD	CT			SPILLS	Case Number	5490	41.0445055	-73.56408608	
I-95 N/B EX 7	STAMFORD	CT			SPILLS	Facility Status	Not reported	41.0446351	-73.54934457	
I-95 N/B EX 7	STAMFORD	CT			SPILLS	Case Number	1752	41.0446351	-73.54934457	
I-95 N/B EX 8	STAMFORD	CT			SPILLS	Facility Status	Not reported	41.0515981	-73.53016862	
I-95 N/B EX 8	STAMFORD	CT			SPILLS	Case Number	2435	41.0515981	-73.53016862	
I-95 N/B EX 8-7	STAMFORD	CT			SPILLS	Facility Status	Not reported	41.047059	-73.54138312	
I-95 N/B EX 8-7	STAMFORD	CT			SPILLS	Case Number	394	41.047059	-73.54138312	
I-95 N/B EX 8-9	STAMFORD	CT			SPILLS	Facility Status	Not reported	41.0545428	-73.51989578	
I-95 N/B EX 8-9	STAMFORD	CT			SPILLS	Case Number	1601	41.0545428	-73.51989578	
I-95 N/B EX 9	STAMFORD	CT			SPILLS	Facility Status	Not reported	41.0585242	-73.51230759	
I-95 N/B EX 9	STAMFORD	CT			SPILLS	Case Number	56	41.0585242	-73.51230759	
I-95 N/B NORTH EXIT 9	DARIEN	CT			SPILLS	Facility Status	Closed	41.0585242	-73.51230759	
I-95 N/B NORTH EXIT 9	DARIEN	CT			SPILLS	Case Number	9604576	41.0585242	-73.51230759	
I-95 N/B X 8	STAMFORD	CT			SPILLS	Facility Status	Closed	41.0516033	-73.52983988	
I-95 N/B X 8	STAMFORD	CT			SPILLS	Case Number	9606316	41.0516033	-73.52983988	
I95 NORTH BOUND EXIT 7-8	STAMFORD	CT			SPILLS	Facility Status	closed	41.047059	-73.54138312	
I95 NORTH BOUND EXIT 7-8	STAMFORD	CT			SPILLS	Case Number	200102935	41.047059	-73.54138312	
I-95 NORTH EXIT 6	STAMFORD	CT			SPILLS	Facility Status	Closed	41.0442981	-73.56036731	
I-95 NORTH EXIT 6	STAMFORD	CT			SPILLS	Case Number	200403450	41.0442981	-73.56036731	
I-95 NORTH EXIT 8 RAMP AND ATLANTIC ST	STAMFORD	CT			SPILLS	Facility Status	CLOSED	41.0484097	-73.53937992	
I-95 NORTH EXIT 8 RAMP AND ATLANTIC ST	STAMFORD	CT			SPILLS	Case Number	201003265	41.0484097	-73.53937992	
I-95 S/B EX 7	STAMFORD	CT			SPILLS	Facility Status	Not reported	41.0466961	-73.54246862	
I-95 S/B EX 7	STAMFORD	CT			SPILLS	Case Number	6474	41.0466961	-73.54246862	
I-95 S/B EX 7-8	STAMFORD	CT			SPILLS	Facility Status	Not reported	41.047059	-73.54138312	
I-95 S/B EX 7-8	STAMFORD	CT			SPILLS	Case Number	1516	41.047059	-73.54138312	
I-95 S/B EX 8	STAMFORD	CT			SPILLS	Facility Status	Not reported	41.0532545	-73.52698404	
I-95 S/B EX 8	STAMFORD	CT			SPILLS	Case Number	6521	41.0532545	-73.52698404	
I-95 S/B EX 9	DARIEN	CT			SPILLS	Facility Status	Not reported	41.0585242	-73.51230759	
I-95 S/B EX 9	DARIEN	CT			SPILLS	Case Number	7172	41.0585242	-73.51230759	
I-95 S/B EX 9	DARIEN	CT			SPILLS	Facility Status	Not reported	41.0560099	-73.514256	
I-95 S/B EX 9	DARIEN	CT			SPILLS	Case Number	3020	41.0560099	-73.514256	

**TABLE 1
HAZARDOUS MATERIAL SITES WITHIN THE PROJECT FOCUS AREA
I-95 Stamford Planning and Linkages Study**

STREET	CITY	ST	ZIP	FACILITY	DB NAME	FIELD DESC	FIELD VALUE	LAT	LONG	EPA-ID
I-95 S/B EXIT 6	STAMFORD	CT			SPILLS	Facility Status	CLOSED	41.0442929	-73.55980231	
I-95 S/B EXIT 6	STAMFORD	CT			SPILLS	Case Number	9702540	41.0442929	-73.55980231	
I-95 S/B EXIT 9 S MCDONALDS	DARIEN	CT			SPILLS	Facility Status	Not reported	41.0560099	-73.514256	
I-95 S/B EXIT 9 S MCDONALDS	DARIEN	CT			SPILLS	Case Number	673	41.0560099	-73.514256	
I-95 S/B/RT 9	STAMFORD	CT			SPILLS	Facility Status	Not reported	41.0570182	-73.51280068	
I-95 S/B/RT 9	STAMFORD	CT			SPILLS	Case Number	793	41.0570182	-73.51280068	
I-95 SB BETWEEN EXITS 10 & 9 AT MCDONALDS	DARIEN	CT			SPILLS	Facility Status	CLOSED	41.0560099	-73.514256	
I-95 SB BETWEEN EXITS 10 & 9 AT MCDONALDS	DARIEN	CT			SPILLS	Case Number	200506650	41.0560099	-73.514256	
I-95 SOUTH EXIT 6	STAMFORD	CT			SPILLS	Facility Status	closed	41.0442151	-73.55976806	
I-95 SOUTH EXIT 6	STAMFORD	CT			SPILLS	Case Number	9603705	41.0442151	-73.55976806	
I-95 SOUTH EXIT 8	STAMFORD	CT			SPILLS	Facility Status	CLOSED	41.0515981	-73.53016862	
I-95 SOUTH EXIT 8	STAMFORD	CT			SPILLS	Case Number	200703993	41.0515981	-73.53016862	
I-95 SOUTHBOUND BY EXIT 7 ONRAMP	STAMFORD	CT			SPILLS	Facility Status	Closed	41.0466961	-73.54246862	
I-95 SOUTHBOUND BY EXIT 7 ONRAMP	STAMFORD	CT			SPILLS	Case Number	9902909	41.0466961	-73.54246862	
I-95 W/B EX 6	STAMFORD	CT			SPILLS	Facility Status	Not reported	41.0442981	-73.56036731	
I-95 W/B EX 6	STAMFORD	CT			SPILLS	Case Number	5684	41.0442981	-73.56036731	
I-95 W/B EX 8	STAMFORD	CT			SPILLS	Facility Status	Not reported	41.0515981	-73.53016862	
I-95 W/B EX 8	STAMFORD	CT			SPILLS	Case Number	566	41.0515981	-73.53016862	
I-95 W/B EX 9	STAMFORD	CT			SPILLS	Facility Status	Not reported	41.0570182	-73.51280068	
I-95 W/B EX 9	STAMFORD	CT			SPILLS	Case Number	2400	41.0570182	-73.51280068	
I95 W/B EXIT 9	DARIEN	CT			SPILLS	Facility Status	Not reported	41.0570182	-73.51280068	
I95 W/B EXIT 9	DARIEN	CT			SPILLS	Case Number	1169	41.0570182	-73.51280068	
I-95 WESTBOUND AT EXIT 9	STAMFORD	CT			SPILLS	Facility Status	Closed	41.0570182	-73.51280068	
I-95 WESTBOUND AT EXIT 9	STAMFORD	CT			SPILLS	Case Number	9908463	41.0570182	-73.51280068	
INTERSECTION STATE ST AND WASHINGTON BLVD	STAMFORD	CT			SPILLS	Facility Status	CLOSED	41.0468957	-73.5425645	
INTERSECTION STATE ST AND WASHINGTON BLVD	STAMFORD	CT			SPILLS	Case Number	200602020	41.0468957	-73.5425645	
JCT. ORLANDOS ST.& PRESS PRICH ST.	STAMFORD	CT	06904	UNKNOWN	CPCS	Lust Status	LUST Completed (DEP's significant hazard definition)	41.0416096	-73.55687455	
JCT. ORLANDOS ST.& PRESS PRICH ST.	STAMFORD	CT	06904	UNKNOWN	LUST	LUST Id	33657	41.0416096	-73.55687455	
JCT. ORLANDOS ST.& PRESS PRICH ST.	STAMFORD	CT	06904	UNKNOWN	SPILLS	Facility Status	Closed	41.0416096	-73.55687455	
JCT. ORLANDOS ST.& PRESS PRICH ST.	STAMFORD	CT	06904	UNKNOWN	SPILLS	Case Number	9800217	41.0416096	-73.55687455	
JEFFERSON & HARBORVIEW	STAMFORD	CT			SPILLS	Facility Status	OPEN	41.0496514	-73.53034325	
JEFFERSON & HARBORVIEW	STAMFORD	CT			SPILLS	Case Number	201700947	41.0496514	-73.53034325	
JEFFERSON AND CANAL STREET	STAMFORD	CT			SPILLS	Facility Status	CLOSED	41.0485056	-73.53502424	
JEFFERSON AND CANAL STREET	STAMFORD	CT			SPILLS	Case Number	201603020	41.0485056	-73.53502424	
JEFFERSON ST @ CANAL ST	STAMFORD	CT			SPILLS	Facility Status	CLOSED	41.0485056	-73.53502424	
JEFFERSON ST @ CANAL ST	STAMFORD	CT			SPILLS	Case Number	200906174	41.0485056	-73.53502424	
LOCKWOOD AVE @ MAIN ST	STAMFORD	CT			SPILLS	Facility Status	CLOSED	41.0553956	-73.52056694	
LOCKWOOD AVE @ MAIN ST	STAMFORD	CT			SPILLS	Case Number	200703064	41.0553956	-73.52056694	
LONG RIDGE RD.	STAMFORD	CT	06902	ABB CORP.	CPCS	Lust Status	LUST Completed (DEP's significant hazard definition)	41.0509553	-73.53751026	
LONG RIDGE RD.	STAMFORD	CT	06902	ABB CORP.	LUST	LUST Id	29110	41.0509553	-73.53751026	
MAGEE AVE.	STAMFORD	CT	06904	STAMFORD PUBLIC WORKS	CPCS	Lust Status	LUST Completed (DEP's significant hazard definition)	41.049037	-73.52836745	
MAIN ST. & GLENN BROOK RD.	STAMFORD	CT			SPILLS	Facility Status	Closed	41.0553438	-73.52970291	
MAIN ST. & GLENN BROOK RD.	STAMFORD	CT			SPILLS	Case Number	200505598	41.0553438	-73.52970291	
MAIN ST/CORTLAND AVE	STAMFORD	CT			SPILLS	Facility Status	Not reported	41.0573967	-73.51286574	
MAIN ST/CORTLAND AVE	STAMFORD	CT			SPILLS	Case Number	3306	41.0573967	-73.51286574	

**TABLE 1
HAZARDOUS MATERIAL SITES WITHIN THE PROJECT FOCUS AREA
I-95 Stamford Planning and Linkages Study**

STREET	CITY	ST	ZIP	FACILITY	DB NAME	FIELD DESC	FIELD VALUE	LAT	LONG	EPA-ID
MAIN STREET & BLACHEY ROAD	STAMFORD	CT			SPILLS	Facility Status	CLOSED	41.0573863	-73.51588596	
MAIN STREET & BLACHEY ROAD	STAMFORD	CT			SPILLS	Case Number	200902630	41.0573863	-73.51588596	
MANNHATAN AND ATLANTIC ST	STAMFORD	CT			SPILLS	Facility Status	Closed	41.0477849	-73.53919843	
MANNHATAN AND ATLANTIC ST	STAMFORD	CT			SPILLS	Case Number	200201145	41.0477849	-73.53919843	
MERTLE AVE	STAMFORD	CT			SPILLS	Facility Status	Not reported	41.0534904	-73.5239878	
MERTLE AVE	STAMFORD	CT			SPILLS	Case Number	4416	41.0534904	-73.5239878	
METRO NORTH - ESIT 8 COME DOWN ELM- UNDER BRIDEG, 1 RIGHT A F	STAMFORD	CT			SPILLS	Facility Status	CLOSED	41.0503953	-73.52907285	
METRO NORTH - ESIT 8 COME DOWN ELM- UNDER BRIDEG, 1 RIGHT A F	STAMFORD	CT			SPILLS	Case Number	200603249	41.0503953	-73.52907285	
METRO NORTH RAIL YARD 18 CHERRY ST	STAMFORD	CT			SPILLS	Facility Status	CLOSED	41.050779	-73.52887424	
METRO NORTH RAIL YARD 18 CHERRY ST	STAMFORD	CT			SPILLS	Case Number	200704418	41.050779	-73.52887424	
METRO NORTH STAMFORD RAIL YARD	STAMFORD	CT			SPILLS	Facility Status	Closed	41.0460739	-73.54086948	
METRO NORTH STAMFORD RAIL YARD	STAMFORD	CT			SPILLS	Case Number	9706164	41.0460739	-73.54086948	
MYRTLE AVE, EAST MAIN STREET	STAMFORD	CT	06902	STAMFORD URBAN TRANSITWAY- PHASE 2 (SUT-11)	ECHO	Registry ID	110056117553	41.0516189	-73.52677858	110056117553
MYRTLE AVE, EAST MAIN STREET	STAMFORD	CT	06902	STAMFORD URBAN TRANSITWAY- PHASE 2 (SUT-11)	FINDS	Registry ID:	110056117553	41.0516189	-73.52677858	110056117553
MYRTLE AVE, EAST MAIN STREET	STAMFORD	CT	06902	STAMFORD URBAN TRANSITWAY- PHASE 2 (SUT-11)	NPDES	Status	Expired	41.05552	-73.52379261	
MYRTLE AVE, EAST MAIN STREET	STAMFORD	CT	06902	STAMFORD URBAN TRANSITWAY- PHASE 2 (SUT-11)	NPDES	Permit Number	GGR001901	41.05552	-73.52379261	
MYRTLE AVE, EAST MAIN STREET	STAMFORD	CT	06902	STAMFORD URBAN TRANSITWAY- PHASE 2 (SUT-11)	NPDES	Permit Number	GSN002474	41.05552	-73.52379261	
MYRTLE AVE/AUTO MARINE	STAMFORD	CT			SPILLS	Facility Status	Not reported	41.0534178	-73.52405971	
MYRTLE AVE/AUTO MARINE	STAMFORD	CT			SPILLS	Case Number	1651	41.0534178	-73.52405971	
MYRTLE AVENUE AND EAST MAIN STREET	STAMFORD	CT	06902	RIGHT-OF-WAY MYRTLE AVENUE THROUGH E, MAIN ST.	FINDS	Registry ID:	110043456471	41.0558907	-73.52370016	110043456471
MYRTLE AVENUE AND EAST MAIN STREET	STAMFORD	CT	6902	RIGHT-OF-WAY MYRTLE AVENUE THROUGH E, MAIN ST.	US BROWNFIELDS	Cleanup Completion Date	-	41.0558907	-73.52378576	
MYRTLE AVENUE AND EAST MAIN STREET	STAMFORD	CT	6902	RIGHT-OF-WAY MYRTLE AVENUE THROUGH E, MAIN ST.	US BROWNFIELDS	ACRES property ID	130683	41.0558907	-73.52378576	
MYRTLE AVENUE AND EAST MAIN STREET	STAMFORD	CT		RIGHT-OF-WAY MYRTLE AVENUE THROUGH EAST MAIN STREET	BROWNFIELDS			41.0558907	-73.52378576	
N DARIEN REST STATION	DARIEN	CT			SPILLS	Facility Status	Closed	41.0570182	-73.51280068	
N DARIEN REST STATION	DARIEN	CT			SPILLS	Case Number	9605773	41.0570182	-73.51280068	
NORTH STATE AND ALANTIC ST.	STAMFORD	CT			SPILLS	Facility Status	Closed	41.0486974	-73.53954771	
NORTH STATE AND ALANTIC ST.	STAMFORD	CT			SPILLS	Facility Status	closed	41.0486974	-73.53954771	
NORTH STATE AND ALANTIC ST.	STAMFORD	CT			SPILLS	Case Number	200503912	41.0486974	-73.53954771	
NORTH STATE AND ALANTIC ST.	STAMFORD	CT			SPILLS	Case Number	9606010	41.0486974	-73.53954771	
NORTH STATE ST AND GREENWICH AVE	STAMFORD	CT			SPILLS	Facility Status	Closed	41.0450966	-73.54589974	
NORTH STATE ST AND GREENWICH AVE	STAMFORD	CT			SPILLS	Case Number	9902930	41.0450966	-73.54589974	
NORTH STATE ST AT THE RR STATION	STAMFORD	CT			SPILLS	Facility Status	CLOSED	41.0466391	-73.5413797	
NORTH STATE ST AT THE RR STATION	STAMFORD	CT			SPILLS	Case Number	200607993	41.0466391	-73.5413797	
NORTH STATE ST TO WASHINGTON ST	STAMFORD	CT			SPILLS	Facility Status	closed	41.0468957	-73.5425645	
NORTH STATE ST TO WASHINGTON ST	STAMFORD	CT			SPILLS	Case Number	200109973	41.0468957	-73.5425645	
NORTH STATE ST/ RAILROAD STATION	STAMFORD	CT			SPILLS	Facility Status	closed	41.0460739	-73.54086948	
NORTH STATE ST/ RAILROAD STATION	STAMFORD	CT			SPILLS	Case Number	200103282	41.0460739	-73.54086948	
NORTH STATE STREET	STAMFORD	CT	06902-	CL & P STAMFORD RELIABILITY CABLE PROJECT NORTH STATE ST	FINDS	Registry ID:	110058401313	41.0501906	-73.53581867	110058401313
NORTH STATE STREET	STAMFORD	CT	06902	CL & P STAMFORD RELIABILITY CABLE PROJECT NORTH STATE ST	NPDES	Status	Expired	41.0521114	-73.53213073	
NORTH STATE STREET	STAMFORD	CT	06902	CL & P STAMFORD RELIABILITY CABLE PROJECT NORTH STATE ST	NPDES	Permit Number	GGR001915	41.0521114	-73.53213073	
NORTH STATE STREET & RAILROAD STATION	STAMFORD	CT			SPILLS	Facility Status	CLOSED	41.0460739	-73.54086948	

**TABLE 1
HAZARDOUS MATERIAL SITES WITHIN THE PROJECT FOCUS AREA
I-95 Stamford Planning and Linkages Study**

STREET	CITY	ST	ZIP	FACILITY	DB NAME	FIELD DESC	FIELD VALUE	LAT	LONG	EPA-ID
NORTH STATE STREET & RAILROAD STATION	STAMFORD	CT			SPILLS	Case Number	200602625	41.0460739	-73.54086948	
NORTH STATE STREET AND ATLANTIC AVE	STAMFORD	CT			SPILLS	Facility Status	Closed	41.0486974	-73.53954771	
NORTH STATE STREET AND ATLANTIC AVE	STAMFORD	CT			SPILLS	Case Number	200305789	41.0486974	-73.53954771	
NORTH STATE STREET AND GUERNSEY	STAMFORD	CT			SPILLS	Facility Status	CLOSED	41.0481712	-73.54105097	
NORTH STATE STREET AND GUERNSEY	STAMFORD	CT			SPILLS	Case Number	201303797	41.0481712	-73.54105097	
NORTH STATE STREET AND WASHINGTON	STAMFORD	CT			SPILLS	Facility Status	CLOSED	41.0475801	-73.54300965	
NORTH STATE STREET AND WASHINGTON	STAMFORD	CT			SPILLS	Case Number	201300617	41.0475801	-73.54300965	
NORTH STATE STREET AND WASHINGTON BLVD	STAMFORD	CT			SPILLS	Facility Status	CLOSED	41.0475801	-73.54300965	
NORTH STATE STREET AND WASHINGTON BLVD	STAMFORD	CT			SPILLS	Case Number	200903046	41.0475801	-73.54300965	
NORTH STATE STREET AND WASHINGTON BOULEVARD	STAMFORD	CT			SPILLS	Facility Status	CLOSED	41.0475801	-73.54300965	
NORTH STATE STREET AND WASHINGTON BOULEVARD	STAMFORD	CT			SPILLS	Case Number	201102847	41.0475801	-73.54300965	
OLD GREENWICH - 15 HALSEY DRIVE	OLD GREENWICH	CT	06870	DAVID SUMMERS	CPCS	Lust Status	LUST Completed (DEP's significant hazard definition)	41.0509034	-73.56853421	
OLD GREENWICH - 15 HALSEY DRIVE	OLD GREENWICH	CT	06870	DAVID SUMMERS	LUST	LUST Id	34430	41.0509034	-73.56853421	
ONE ANNIE PLACE	STAMFORD	CT	06902	ACCURATE LOCK & HARDWARE CO	ECHO	Registry ID	110007079776	41.0475412	-73.5580388	110007079776
ONE ANNIE PLACE	STAMFORD	CT	06902	ACCURATE LOCK & HARDWARE CO	FINDS	Registry ID:	110007079776	41.0475412	-73.5580388	110007079776
ONE ANNIE PLACE	STAMFORD	CT	06902	ACCURATE LOCK & HARDWARE CO	US AIRS	EPA plant ID:	110007079776	41.0475412	-73.5580388	110007079776
ONE BLACHLEY RD	STAMFORD	CT		CLAIROL INC	MANIFEST	EPA Id	CTD043210873	41.0543588	-73.51531753	
ONE BLACHLEY RD	STAMFORD	CT		CLARON INC	MANIFEST	EPA Id	CTD043218673	41.0543588	-73.51531753	
ONE BLACHLEY ROAD	STAMFORD	CT	06904	CLAIROL INCORPORATED	CPCS	Lust Status	Not reported	41.0543588	-73.51531753	
ONE CHAMPION PLAZA	STAMFORD	CT	06902	CHAMPION WORLD HDQTS	AIRS	OBS	2023	41.0497577	-73.53921555	
ONE CHAMPION PLAZA	STAMFORD	CT	06902	CHAMPION WORLD HDQTS	ECHO	Registry ID	110001729265	41.0507894	-73.53954086	110001729265
ONE CHAMPION PLAZA	STAMFORD	CT	06902	CHAMPION WORLD HDQTS	FINDS	Registry ID:	110001729265	41.0507894	-73.53954086	110001729265
ONE CHAMPION PLAZA	STAMFORD	CT	06902	CHAMPION WORLD HDQTS	ICIS	FRS ID:	110001729265	41.0497577	-73.53921555	
ONE CHAMPION PLAZA	STAMFORD	CT	06902	CHAMPION WORLD HDQTS	US AIRS	EPA plant ID:	110001729265	41.0497577	-73.53921555	
ONE DOCK ST	STAMFORD	CT	06902	DOCK ST ASSOC LMT PARTNERSHIP	MANIFEST	EPA Id	CTP000012146	41.0478264	-73.53691444	
ONE DOCK STREET	STAMFORD	CT		SEABOARD PROPERTIES	SDADB	Facility Id	2037	41.0477667	-73.53453114	
ONE LANDMARK SQUARE	STAMFORD	CT	06902	F D RICH	MANIFEST	EPA Id	CTP000002336	41.0547087	-73.53803418	
ONE STAMFORD FORUM	STAMFORD	CT	06904		ERNS	Incident Date Time	1992-03-14 08:00:00	41.0504757	-73.53722263	
ONE STAMFORD FORUM	STAMFORD	CT	06904		ERNS	NRC Report #	110810	41.0504757	-73.53722263	
ONE STAMFORD FORUM	STAMFORD	CT		GTE OPERATION SUPPRT	MANIFEST	EPA Id	CTP000022161	41.0504757	-73.53722263	
ONE STANFORD FORUM	STAMFORD	CT	06904	GTE OPERATIONS SUPPORT INC	ECHO	Registry ID	110010682724	41.0509294	-73.53786981	110010682724
ONE STANFORD FORUM	STAMFORD	CT	06904	GTE OPERATIONS SUPPORT INC	FINDS	Registry ID:	110010682724	41.0509294	-73.53786981	110010682724
ONE STANFORD FORUM	STAMFORD	CT	06904	GTE OPERATIONS SUPPORT INC	ICIS	FRS ID:	110010682724	41.0509294	-73.53786981	110010682724
ONE STATION PLACE	STAMFORD	CT	06902	CROMPTON & KNOWLES CORP	ECHO	Registry ID	110010753201	41.0459702	-73.54306102	110010753201
ONE STATION PLACE	STAMFORD	CT	06902	CROMPTON & KNOWLES CORP	FINDS	Registry ID:	110010753201	41.0459702	-73.54306102	110010753201
ONE STATION PLACE	STAMFORD	CT	06902	CROMPTON & KNOWLES CORP	ICIS	FRS ID:	110010753201	41.0459702	-73.54306102	110010753201
ORLANDO AVE/345 WEST AVE	STAMFORD	CT			SPILLS	Facility Status	Not reported	41.0424003	-73.55832987	
ORLANDO AVE/345 WEST AVE	STAMFORD	CT			SPILLS	Case Number	1436	41.0424003	-73.55832987	
PACIFIC & MANHATTEN	STAMFORD	CT		CL&P STAMFORD	MANIFEST	EPA Id	CTP000024306	41.0475127	-73.53730823	
PACIFIC STREET	STAMFORD	CT	06901	STAMFORD GAS LIGHT CO	EDR MGP			41.0481193	-73.53634601	
PITNEY BOWES 624 ATLANTIC ST.	STAMFORD	CT			SPILLS	Facility Status	CLOSED	41.0464731	-73.53947238	
PITNEY BOWES 624 ATLANTIC ST.	STAMFORD	CT			SPILLS	Case Number	9803533	41.0464731	-73.53947238	
POST RD/BLACHLEY	STAMFORD	CT			SPILLS	Facility Status	Not reported	41.0569638	-73.51584486	
POST RD/BLACHLEY	STAMFORD	CT			SPILLS	Case Number	1287	41.0569638	-73.51584486	
POST ROAD EXIT-9 SOUTH BOUND	STAMFORD	CT			SPILLS	Facility Status	CLOSED	41.0584956	-73.51106457	
POST ROAD EXIT-9 SOUTH BOUND	STAMFORD	CT			SPILLS	Case Number	200800541	41.0584956	-73.51106457	
PULASKI ST. AND GREENWICH AVE. - SHEEN FOR 2-3 BLOCKS	STAMFORD	CT			SPILLS	Facility Status	CLOSED	41.0440596	-73.54636887	

**TABLE 1
HAZARDOUS MATERIAL SITES WITHIN THE PROJECT FOCUS AREA
I-95 Stamford Planning and Linkages Study**

STREET	CITY	ST	ZIP	FACILITY	DB NAME	FIELD DESC	FIELD VALUE	LAT	LONG	EPA-ID
PULASKI ST. AND GREENWICH AVE. - SHEEN FOR 2-3 BLOCKS	STAMFORD	CT			SPILLS	Case Number	201102594	41.0440596	-73.54636887	
PULASKI ST/GENOVESE OIL CO	STAMFORD	CT			SPILLS	Facility Status	Not reported	41.0440259	-73.54546828	
PULASKI ST/GENOVESE OIL CO	STAMFORD	CT			SPILLS	Case Number	576	41.0440259	-73.54546828	
PULASKI ST/W BRANCH OF HARBOR	STAMFORD	CT			SPILLS	Facility Status	Not reported	41.0440259	-73.54546828	
PULASKI ST/W BRANCH OF HARBOR	STAMFORD	CT			SPILLS	Case Number	6480	41.0440259	-73.54546828	
PULASKI STREET	STAMFORD	CT	06902	PULASKI STREET	FINDS	Registry ID:	110044190461	41.0440699	-73.54417048	110044190461
PULASKI STREET RIPPOWAM	STAMFORD	CT	06902	PULASKI STREET RIPPOWAM	FINDS	Registry ID:	110044190452	41.0440699	-73.54417048	110044190452
PULASKI ST	STAMFORD	CT			SPILLS	Facility Status	Closed	41.0440259	-73.54546828	
PULASKI ST	STAMFORD	CT			SPILLS	Case Number	9707296	41.0440259	-73.54546828	
PUMPING STATION	STAMFORD	CT	06905	OLD CITY GARAGE	UST	Facility Id	135-4217	41.0455373	-73.5300111	
PUMPING STATION	STAMFORD	CT	06905	OLD CITY GARAGE	UST	Tank Status	Permanently Closed	41.0455373	-73.5300111	
RAIL ROAD STATION	STAMFORD	CT			SPILLS	Facility Status	Closed	41.0460739	-73.54086948	
RAIL ROAD STATION	STAMFORD	CT			SPILLS	Case Number	200000708	41.0460739	-73.54086948	
RAIL ROAD STATION, NORTH STATE STREET ALSO ATLANTIC AND MAIN	STAMFORD	CT			SPILLS	Facility Status	Closed	41.0460739	-73.54086948	
RAIL ROAD STATION, NORTH STATE STREET ALSO ATLANTIC AND MAIN	STAMFORD	CT			SPILLS	Case Number	200300283	41.0460739	-73.54086948	
RAILROAD STATION	STAMFORD	CT			SPILLS	Facility Status	Closed	41.0460739	-73.54086948	
RAILROAD STATION	STAMFORD	CT			SPILLS	Case Number	200401136	41.0460739	-73.54086948	
RAILROAD STATION WASHINGTON BLVD.	STAMFORD	CT			SPILLS	Facility Status	Closed	41.0460739	-73.54086948	
RAILROAD STATION WASHINGTON BLVD.	STAMFORD	CT			SPILLS	Case Number	9807547	41.0460739	-73.54086948	
RAILROAD STATION, ON STATION PLACE	STAMFORD	CT			SPILLS	Facility Status	Closed	41.0460739	-73.54086948	
RAILROAD STATION, ON STATION PLACE	STAMFORD	CT			SPILLS	Case Number	200305790	41.0460739	-73.54086948	
RICHMOND HILL AND FAIRFIELD AVE	STAMFORD	CT			SPILLS	Facility Status	closed	41.0470927	-73.55079646	
RICHMOND HILL AND FAIRFIELD AVE	STAMFORD	CT			SPILLS	Case Number	9901764	41.0470927	-73.55079646	
RICHMOND HILL AVE	STAMFORD	CT			SPILLS	Facility Status	closed	41.0484848	-73.54301993	
RICHMOND HILL AVE	STAMFORD	CT			SPILLS	Facility Status	Not reported	41.0484848	-73.54301993	
RICHMOND HILL AVE	STAMFORD	CT			SPILLS	Case Number	200504292	41.0484848	-73.54301993	
RICHMOND HILL AVE	STAMFORD	CT			SPILLS	Case Number	892	41.0484848	-73.54301993	
RICHMOND HILL AVE AND FAIRFIELD AVE	STAMFORD	CT			SPILLS	Facility Status	CLOSED	41.0478419	-73.55087179	
RICHMOND HILL AVE AND FAIRFIELD AVE	STAMFORD	CT			SPILLS	Case Number	201203135	41.0478419	-73.55087179	
RICHMOND HILL AVENUE BRIDGE #04064	STAMFORD	CT	06902	RICHMOND HILL AVENUE BRIDGE #04064	FINDS	Registry ID:	110044193119	41.0478108	-73.55089919	110044193119
RICHMOND HILL RD & ROSE PARK	STAMFORD	CT			SPILLS	Facility Status	CLOSED	41.047943	-73.54781049	
RICHMOND HILL RD & ROSE PARK	STAMFORD	CT			SPILLS	Case Number	200700433	41.047943	-73.54781049	
RIPOWAM PARK ASSOC./100 MYANO LANE	STAMFORD	CT	06904	RIPOWAM PARK ASSOC.	CPCS	Lust Status	LUST Completed (DEP's significant hazard definition)	41.0522436	-73.56475724	
RIPOWAM PARK ASSOC./100 MYANO LANE	STAMFORD	CT	06904	RIPOWAM PARK ASSOC.	LUST	LUST Id	32049	41.0522436	-73.56475724	
RIPOWAM PARK ASSOC./100 MYANO LANE	STAMFORD	CT	06904	RIPOWAM PARK ASSOC.	SPILLS	Facility Status	Closed	41.0522436	-73.56475724	
RIPOWAM PARK ASSOC./100 MYANO LANE	STAMFORD	CT	06904	RIPOWAM PARK ASSOC.	SPILLS	Case Number	9806143	41.0522436	-73.56475724	
ROCKLAND PLACE	STAMFORD	CT			SPILLS	Facility Status	Closed	41.0454336	-73.54052363	
ROCKLAND PLACE	STAMFORD	CT			SPILLS	Case Number	200002514	41.0454336	-73.54052363	
ROUTE 1 AND I95	STAMFORD	CT			SPILLS	Facility Status	CLOSED	41.0575962	-73.51206446	
ROUTE 1 AND I95	STAMFORD	CT			SPILLS	Case Number	200604239	41.0575962	-73.51206446	
RT 137/747 WASHINGTON BLVD	STAMFORD	CT			SPILLS	Facility Status	Not reported	41.0498458	-73.54233507	
RT 137/747 WASHINGTON BLVD	STAMFORD	CT			SPILLS	Case Number	3016	41.0498458	-73.54233507	
RT 95 EX 9	STAMFORD	CT			SPILLS	Facility Status	Not reported	41.0570182	-73.51280068	
RT 95 EX 9	STAMFORD	CT			SPILLS	Case Number	581	41.0570182	-73.51280068	
SEASIDE AVE AND WEBB AVE	STAMFORD	CT			SPILLS	Facility Status	CLOSED	41.0574122	-73.51067763	
SEASIDE AVE AND WEBB AVE	STAMFORD	CT			SPILLS	Case Number	201204596	41.0574122	-73.51067763	
SHELBURNE RD.	STAMFORD	CT	06904	STAMFORD HOSPITAL	CPCS	Lust Status	LUST Completed (DEP's significant hazard definition)	41.0548617	-73.55349821	

**TABLE 1
HAZARDOUS MATERIAL SITES WITHIN THE PROJECT FOCUS AREA
I-95 Stamford Planning and Linkages Study**

STREET	CITY	ST	ZIP	FACILITY	DB NAME	FIELD DESC	FIELD VALUE	LAT	LONG	EPA-ID
SHELburne RD.	STAMFORD	CT	06904	STAMFORD HOSPITAL	SPILLS	Facility Status	closed	41.0548617	-73.55349821	
SHELburne RD.	STAMFORD	CT	06904	STAMFORD HOSPITAL	SPILLS	Case Number	9702382	41.0548617	-73.55349821	
SOUTH STATE ST	STAMFORD	CT			SPILLS	Facility Status	Closed	41.0470927	-73.54264668	
SOUTH STATE ST	STAMFORD	CT			SPILLS	Case Number	200110778	41.0470927	-73.54264668	
SOUTH STATE ST AND GREENWICH AVE	STAMFORD	CT			SPILLS	Facility Status	OPEN	41.0458613	-73.54589974	
SOUTH STATE ST AND GREENWICH AVE	STAMFORD	CT			SPILLS	Case Number	201901105	41.0458613	-73.54589974	
SOUTH STATE ST.	STAMFORD	CT	06902	SOUTH STATE ST.	FINDS	Registry ID:	110044166381	41.0515904	-73.53071992	110044166381
SOUTH STATE STREET	STAMFORD	CT	06902-	CL&P STAMFORD RELIABILITY CABLE PROJECT SOUTH	FINDS	Registry ID:	110058401304	41.0515904	-73.53071992	110058401304
SOUTH STATE STREET	STAMFORD	CT	06902	CL&P STAMFORD RELIABILITY CABLE PROJECT SOUTH	NPDES	Status	Expired	41.0483941	-73.53800336	
SOUTH STATE STREET	STAMFORD	CT	06902	CL&P STAMFORD RELIABILITY CABLE PROJECT SOUTH	NPDES	Permit Number	GGR001912	41.0483941	-73.53800336	
SOUTH STATE STREET & WASHINGTON AVENUE	STAMFORD	CT			SPILLS	Facility Status	CLOSED	41.0468698	-73.54291377	
SOUTH STATE STREET & WASHINGTON AVENUE	STAMFORD	CT			SPILLS	Case Number	200804682	41.0468698	-73.54291377	
SOUTH STATE STREET AND WASHINGTON BLVD	STAMFORD	CT			SPILLS	Facility Status	CLOSED	41.0464628	-73.54213304	
SOUTH STATE STREET AND WASHINGTON BLVD	STAMFORD	CT			SPILLS	Case Number	9702541	41.0464628	-73.54213304	
SOUTH STATE STREET RAILROAD STATION	STAMFORD	CT			SPILLS	Facility Status	Closed	41.0460739	-73.54086948	
SOUTH STATE STREET RAILROAD STATION	STAMFORD	CT			SPILLS	Case Number	200300689	41.0460739	-73.54086948	
SOUTH STATE STREET,NEAR WASHINGTONM BLVD	STAMFORD	CT			SPILLS	Facility Status	Closed	41.0463954	-73.54246862	
SOUTH STATE STREET,NEAR WASHINGTONM BLVD	STAMFORD	CT			SPILLS	Case Number	200306636	41.0463954	-73.54246862	
STAMFORD HARBOR	STAMFORD	CT	-	WESTERN STAMFORD HARBOR	FINDS	Registry ID:	110044181024	41.0441996	-73.54958084	110044181024
STAMFORD HARBOR WEST BREAKWATER	STAMFORD	CT	06902	STAMFORD HARBOR WEST BREAKWATER	FINDS	Registry ID:	110044114384	41.0441996	-73.54958084	110044114384
STAMFORD RAIL STATION WASHINGTON BLVD. AND NORTH STATE ST.	STAMFORD	CT			SPILLS	Facility Status	CLOSED	41.0468957	-73.5425645	
STAMFORD RAIL STATION WASHINGTON BLVD. AND NORTH STATE ST.	STAMFORD	CT			SPILLS	Case Number	200606606	41.0468957	-73.5425645	
STAMFORD RAILD STATION LOT	STAMFORD	CT			SPILLS	Facility Status	Closed	41.0460739	-73.54086948	
STAMFORD RAILD STATION LOT	STAMFORD	CT			SPILLS	Case Number	200402163	41.0460739	-73.54086948	
STAMFORD RAILROAD STATION	STAMFORD	CT			SPILLS	Facility Status	Closed	41.0460739	-73.54086948	
STAMFORD RAILROAD STATION	STAMFORD	CT			SPILLS	Case Number	200403664	41.0460739	-73.54086948	
STAMFORD RAILROAD STATION	STAMFORD	CT			SPILLS	Facility Status	CLOSED	41.0460739	-73.54086948	
STAMFORD RAILROAD STATION	STAMFORD	CT			SPILLS	Case Number	200607389	41.0460739	-73.54086948	
STAMFORD RAILROAD STATION PARKING LOT	STAMFORD	CT			SPILLS	Facility Status	Closed	41.0460739	-73.54086948	
STAMFORD RAILROAD STATION PARKING LOT	STAMFORD	CT			SPILLS	Case Number	200006518	41.0460739	-73.54086948	
STAMFORD RAILROAD STATION/ SOUTH STATE ST	STAMFORD	CT			SPILLS	Facility Status	Closed	41.0460739	-73.54086948	
STAMFORD RAILROAD STATION/ SOUTH STATE ST	STAMFORD	CT			SPILLS	Case Number	200104693	41.0460739	-73.54086948	
STAMFORD RR STATION	STAMFORD	CT			SPILLS	Facility Status	Not reported	41.0460739	-73.54086948	
STAMFORD RR STATION	STAMFORD	CT			SPILLS	Facility Status	Closed	41.0460739	-73.54086948	
STAMFORD RR STATION	STAMFORD	CT			SPILLS	Case Number	1225	41.0460739	-73.54086948	
STAMFORD RR STATION	STAMFORD	CT			SPILLS	Case Number	200104072	41.0460739	-73.54086948	
STAMFORD TRAIN STATION	STAMFORD	CT			SPILLS	Facility Status	CLOSED	41.0460739	-73.54086948	
STAMFORD TRAIN STATION	STAMFORD	CT			SPILLS	Case Number	200003758	41.0460739	-73.54086948	
STATE ST AT THE RR STATION	STAMFORD	CT			SPILLS	Facility Status	Closed	41.0466391	-73.5413797	

**TABLE 1
HAZARDOUS MATERIAL SITES WITHIN THE PROJECT FOCUS AREA
I-95 Stamford Planning and Linkages Study**

STREET	CITY	ST	ZIP	FACILITY	DB NAME	FIELD DESC	FIELD VALUE	LAT	LONG	EPA-ID
STATE ST AT THE RR STATION	STAMFORD	CT			SPILLS	Case Number	200203429	41.0466391	-73.5413797	
STATE ST NO/LAFAYETTE ST	STAMFORD	CT			SPILLS	Facility Status	Not reported	41.0536485	-73.52664503	
STATE ST NO/LAFAYETTE ST	STAMFORD	CT			SPILLS	Case Number	3301	41.0536485	-73.52664503	
STATE ST. RAILROAD STATION	STAMFORD	CT			SPILLS	Facility Status	Closed	41.0460739	-73.54086948	
STATE ST. RAILROAD STATION	STAMFORD	CT			SPILLS	Case Number	200400845	41.0460739	-73.54086948	
STATION PLACE	STAMFORD	CT			SPILLS	Facility Status	CLOSED	41.0458199	-73.54084209	
STATION PLACE	STAMFORD	CT			SPILLS	Case Number	200706681	41.0458199	-73.54084209	
STATION STREET AND WASHINGTON BLVD.	STAMFORD	CT			SPILLS	Facility Status	CLOSED	41.0460169	-73.54304732	
STATION STREET AND WASHINGTON BLVD.	STAMFORD	CT			SPILLS	Case Number	200905128	41.0460169	-73.54304732	
TRAIN STATION AT STATE ST.	STAMFORD	CT			SPILLS	Facility Status	CLOSED	41.0460739	-73.54086948	
TRAIN STATION AT STATE ST.	STAMFORD	CT			SPILLS	Case Number	200508624	41.0460739	-73.54086948	
TRESSER & ELM STREET	STAMFORD	CT			SPILLS	Facility Status	CLOSED	41.0527957	-73.53176775	
TRESSER & ELM STREET	STAMFORD	CT			SPILLS	Case Number	200603688	41.0527957	-73.53176775	
TRESSER BLVD AND ATLANTIC ST	STAMFORD	CT			SPILLS	Facility Status	Closed	41.0500972	-73.53896558	
TRESSER BLVD AND ATLANTIC ST	STAMFORD	CT			SPILLS	Case Number	200500726	41.0500972	-73.53896558	
TRESSER BLVD. AND WASHINGTON BLVD.	STAMFORD	CT			SPILLS	Facility Status	CLOSED	41.0509501	-73.54229056	
TRESSER BLVD. AND WASHINGTON BLVD.	STAMFORD	CT			SPILLS	Case Number	201303119	41.0509501	-73.54229056	
TRESSIER BLVD & GRAY ROCK RD	STAMFORD	CT			SPILLS	Facility Status	closed	41.0508957	-73.53546597	
TRESSIER BLVD & GRAY ROCK RD	STAMFORD	CT			SPILLS	Case Number	9701382	41.0508957	-73.53546597	
TRESSOR BLVD & WASHINGTON BLVD	STAMFORD	CT			SPILLS	Facility Status	CLOSED	41.0509967	-73.54225631	
TRESSOR BLVD & WASHINGTON BLVD	STAMFORD	CT			SPILLS	Case Number	200805281	41.0509967	-73.54225631	
TRESSOR BLVD.	STAMFORD	CT	06902	STAMFORD ADVOCATE	CPCS	Lust Status	LUST Completed (DEP's significant hazard definition)	41.0512145	-73.54182485	
TRESSOR BLVD.	STAMFORD	CT	06902	STAMFORD ADVOCATE	LUST	LUST Id	30477	41.0512145	-73.54182485	
US ROUTE 1	STAMFORD	CT	06902	THE HOME DEPOT	NPDES	Status	Expired	41.0585838	-73.51181792	
US ROUTE 1	STAMFORD	CT	06902	THE HOME DEPOT	NPDES	Permit Number	GSC000331	41.0585838	-73.51181792	
US-1 OVER NOROTON RIVER	STAMFORD	CT	06902	STATE PROJECT NO. 135-307, BRIDGE NO. 00315	NPDES	Status	Expired	41.0565309	-73.51870071	
US-1 OVER NOROTON RIVER	STAMFORD	CT	06902	STATE PROJECT NO. 135-307, BRIDGE NO. 00315	NPDES	Status	Active	41.0565309	-73.51870071	
US-1 OVER NOROTON RIVER	STAMFORD	CT	06902	STATE PROJECT NO. 135-307, BRIDGE NO. 00315	NPDES	Permit Number	GSN003323	41.0565309	-73.51870071	
VICTORY AND WEST MAIN STS	STAMFORD	CT	06902	CGS 22A-451 EMERGENCY RESPONSE	MANIFEST	EPA Id	CTP000015141	41.0481582	-73.55503571	
VIRGEL/WEST MAIN ST	STAMFORD	CT			SPILLS	Facility Status	Not reported	41.0475957	-73.55536787	
VIRGEL/WEST MAIN ST	STAMFORD	CT			SPILLS	Case Number	3714	41.0475957	-73.55536787	
VIRGIL AND WEST MAIN ST	STAMFORD	CT			SPILLS	Facility Status	Closed	41.0482256	-73.55591233	
VIRGIL AND WEST MAIN ST	STAMFORD	CT			SPILLS	Case Number	200403488	41.0482256	-73.55591233	
W HENRY ST	STAMFORD	CT	06902	MANGER ELECTRIC CO INC THE	RCRA NonGen / NLR	EPA Id	CTD001184381	41.0455501	-73.54270147	CTD001184381
WASHINGTON AND STATE ST	STAMFORD	CT			SPILLS	Facility Status	Closed	41.0468957	-73.5425645	
WASHINGTON AND STATE ST	STAMFORD	CT			SPILLS	Case Number	200201174	41.0468957	-73.5425645	
WASHINGTON AND TRESSER BLVD	STAMFORD	CT			SPILLS	Facility Status	CLOSED	41.0501957	-73.54176664	
WASHINGTON AND TRESSER BLVD	STAMFORD	CT			SPILLS	Case Number	200703450	41.0501957	-73.54176664	
WASHINGTON BLVD	STAMFORD	CT	06902	THE STAMFORD GAS AND ELECTRIC CO	EDR MGP			41.0412129	-73.54285214	
WASHINGTON BLVD & ATLANTIC ST	STAMFORD	CT	06904	CL&P	CPCS	Lust Status	Not reported	41.042027	-73.5425508	
WASHINGTON BLVD & RICHMOND HILL AVE	STAMFORD	CT	06901	ROYAL BANK OF SCOTLAND	NPDES	Status	Expired	41.0484848	-73.54301993	
WASHINGTON BLVD & RICHMOND HILL AVE	STAMFORD	CT	06901	ROYAL BANK OF SCOTLAND	NPDES	Permit Number	GSN001629	41.0484848	-73.54301993	
WASHINGTON BLVD & STATE ST	STAMFORD	CT			SPILLS	Facility Status	Closed	41.0468957	-73.5425645	
WASHINGTON BLVD & STATE ST	STAMFORD	CT			SPILLS	Case Number	9706305	41.0468957	-73.5425645	
WASHINGTON BLVD AND NORTH STATE STREET	STAMFORD	CT			SPILLS	Facility Status	CLOSED	41.0475801	-73.54300965	

**TABLE 1
HAZARDOUS MATERIAL SITES WITHIN THE PROJECT FOCUS AREA
I-95 Stamford Planning and Linkages Study**

STREET	CITY	ST	ZIP	FACILITY	DB NAME	FIELD DESC	FIELD VALUE	LAT	LONG	EPA-ID
WASHINGTON BLVD AND NORTH STATE STREET	STAMFORD	CT			SPILLS	Case Number	201103106	41.0475801	-73.54300965	
WASHINGTON BLVD AND STATE STREET	STAMFORD	CT			SPILLS	Facility Status	CLOSED	41.0468957	-73.5425645	
WASHINGTON BLVD AND STATE STREET	STAMFORD	CT			SPILLS	Case Number	200701789	41.0468957	-73.5425645	
WASHINGTON BLVD.	STAMFORD	CT	06904	YACHT HAVEN MARINA	CPCS	Lust Status	Cleanup Initiated	41.0396988	-73.54152009	
WASHINGTON BLVD.	STAMFORD	CT	06904	YACHT HAVEN MARINA	SPILLS	Facility Status	Closed	41.0396988	-73.54152009	
WASHINGTON BLVD.	STAMFORD	CT	06904	YACHT HAVEN MARINA	SPILLS	Case Number	9802875	41.0396988	-73.54152009	
WASHINGTON BLVD/I-95 EX 7	STAMFORD	CT			SPILLS	Facility Status	Not reported	41.0466961	-73.54246862	
WASHINGTON BLVD/I-95 EX 7	STAMFORD	CT			SPILLS	Case Number	1158	41.0466961	-73.54246862	
WASHINGTON BLVD/TRESSER BLVD	STAMFORD	CT			SPILLS	Facility Status	closed	41.0502398	-73.5413523	
WASHINGTON BLVD/TRESSER BLVD	STAMFORD	CT			SPILLS	Case Number	200006100	41.0502398	-73.5413523	
WASHINGTON BOULEVARD	STAMFORD	CT		BREWER YACHT HAVEN MARINA	ENG CONTROLS	Remediation Id	7207	41.0396988	-73.54152009	
WASHINGTON BOULEVARD	STAMFORD	CT		BREWER YACHT HAVEN MARINA	ENG CONTROLS	Remediation Id	9149	41.0396988	-73.54152009	
WASHINGTON BOULEVARD	STAMFORD	CT		YACHT HAVEN, INC.	SDADB	Facility Id	5080	41.0396988	-73.54152009	
WASHINGTON BOULEVARD	STAMFORD	CT		YACHT HAVEN, INC.	SPILLS	Facility Status	closed	41.0396988	-73.54152009	
WASHINGTON BOULEVARD	STAMFORD	CT		YACHT HAVEN, INC.	SPILLS	Case Number	9804890	41.0396988	-73.54152009	
WASHINGTON BOULEVARD	STAMFORD	CT	06904	YACHT HAVEN, INC/STRAND PROPERTY	CPCS	Lust Status	Not reported	41.0396988	-73.54152009	
WASHINGTON BOULEVARD	STAMFORD	CT	06904	YACHT HAVEN, INC/STRAND PROPERTY	ENG CONTROLS	Remediation Id	2918	41.0396988	-73.54152009	
WASHINGTON BOULEVARD AND ATLANTIC S	STAMFORD	CT		CL&P	SDADB	Facility Id	5037	41.042027	-73.5425508	
WASHINGTON STREET & TRESSER BOULEVARD	STAMFORD	CT			SPILLS	Facility Status	Closed	41.0501957	-73.54176664	
WASHINGTON STREET & TRESSER BOULEVARD	STAMFORD	CT			SPILLS	Case Number	200504943	41.0501957	-73.54176664	
WAVERLY PL, SELLECK ST, IRVING AVE	STAMFORD	CT	06902	SOUTHFIELD VILLAGE	FINDS	Registry ID:	110044334994	41.0437511	-73.55538157	110044334994
WEED AVE & EAST MAIN ST.	STAMFORD	CT	06902	WEED AVE & EAST MAIN ST.	FINDS	Registry ID:	110044187000	41.0607558	-73.50798273	110044187000
WEST AVE AND WEST MAIN STREET	STAMFORD	CT			SPILLS	Facility Status	Closed	41.0483863	-73.55791211	
WEST AVE AND WEST MAIN STREET	STAMFORD	CT			SPILLS	Case Number	200305791	41.0483863	-73.55791211	
WEST AVE. AND BOSTON POST RD	STAMFORD	CT			SPILLS	Facility Status	Closed	41.0483708	-73.55796005	
WEST AVE. AND BOSTON POST RD	STAMFORD	CT			SPILLS	Case Number	200502184	41.0483708	-73.55796005	
WEST AVENUE & ARDMORE ROAD	STAMFORD	CT			SPILLS	Facility Status	CLOSED	41.0438159	-73.55851478	
WEST AVENUE & ARDMORE ROAD	STAMFORD	CT			SPILLS	Case Number	200901078	41.0438159	-73.55851478	
WEST BROAD ST.	STAMFORD	CT	06902	STAMFORD HOSPITAL	CPCS	Lust Status	LUST Completed (DEP's significant hazard definition)	41.055673	-73.55346739	
WEST BROAD ST.	STAMFORD	CT	06902	STAMFORD HOSPITAL	LUST	LUST Id	28829	41.055673	-73.55346739	
WEST BROAD ST.	STAMFORD	CT	06904	VICTORY AUTO	CPCS	Lust Status	Investigation	41.0558026	-73.54172213	
WEST BROAD ST.	STAMFORD	CT	06902	WEST BROAD SERVICE CENTER	CPCS	Lust Status	Investigation	41.0557766	-73.54158515	
WEST BROAD ST.	STAMFORD	CT	06902	WEST BROAD SERVICE CENTER	LUST	LUST Id	28835	41.0557766	-73.54158515	
WEST HENRY STREET	STAMFORD	CT	06902	MANGER ELECTRIC COMPANY	ECHO	Registry ID	110006187474	41.0448606	-73.5443417	110006187474
WEST HENRY STREET	STAMFORD	CT	06902	MANGER ELECTRIC COMPANY	FINDS	Registry ID:	110006187474	41.0448606	-73.5443417	110006187474
WEST MAIN & ROSE PARK AVE	STAMFORD	CT			SPILLS	Facility Status	CLOSED	41.0501698	-73.5478687	
WEST MAIN & ROSE PARK AVE	STAMFORD	CT			SPILLS	Case Number	201603102	41.0501698	-73.5478687	
WEST MAIN /WEST AVE	STAMFORD	CT			SPILLS	Facility Status	closed	41.0477953	-73.55746695	
WEST MAIN /WEST AVE	STAMFORD	CT			SPILLS	Case Number	9700473	41.0477953	-73.55746695	
WEST MAIN AND WEST AVE	STAMFORD	CT			SPILLS	Facility Status	CLOSED	41.0483863	-73.55791211	
WEST MAIN AND WEST AVE	STAMFORD	CT			SPILLS	Facility Status	Not reported	41.0483863	-73.55791211	
WEST MAIN AND WEST AVE	STAMFORD	CT			SPILLS	Case Number	200904748	41.0483863	-73.55791211	
WEST MAIN AND WEST AVE	STAMFORD	CT			SPILLS	Case Number	202104559	41.0483863	-73.55791211	
WEST MAIN ST AND WEST AVE	STAMFORD	CT			SPILLS	Facility Status	Not reported	41.0483863	-73.55791211	
WEST MAIN ST AND WEST AVE	STAMFORD	CT			SPILLS	Case Number	202103692	41.0483863	-73.55791211	
WEST MAIN STREET & WEST AVENUE	STAMFORD	CT			ERNS	Incident Date Time	2009-08-22 23:09:00	41.0483863	-73.55791211	
WEST MAIN STREET & WEST AVENUE	STAMFORD	CT			ERNS	NRC Report #	915725	41.0483863	-73.55791211	
WEST MAIN STREET AND FAIRFIELD AVENUE	STAMFORD	CT			SPILLS	Facility Status	CLOSED	41.0487155	-73.55138886	

TABLE 1
HAZARDOUS MATERIAL SITES WITHIN THE PROJECT FOCUS AREA
I-95 Stamford Planning and Linkages Study

STREET	CITY	ST	ZIP	FACILITY	DB NAME	FIELD DESC	FIELD VALUE	LAT	LONG	EPA-ID
WEST MAIN STREET AND FAIRFIELD AVENUE	STAMFORD	CT			SPILLS	Case Number	201905815	41.0487155	-73.55138886	
YACHT HAVEN MARINA OFF DYKE ST	STAMFORD	CT	06904	YACHT HAVEN WEST, INC.	CPCS	Lust Status	Not reported	41.0396988	-73.54152009	